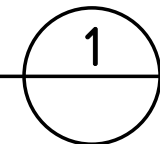


Plot Date and Time: 19/12/2018 6:05:53 PM

100mm AT FULL SIZE

L06

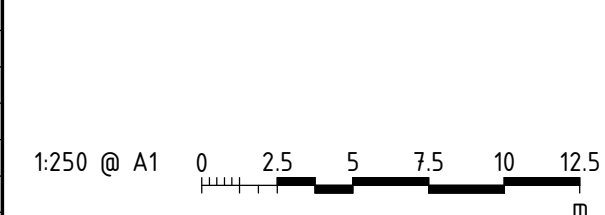
1 : 250



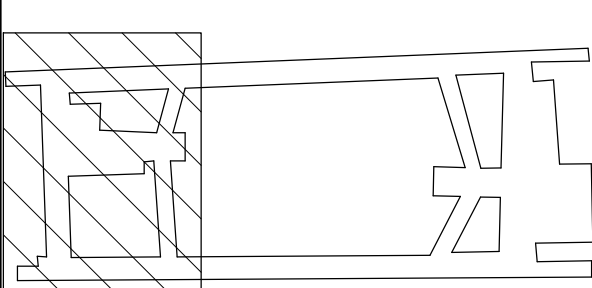
REV.	BY	DATE	DESCRIPTION	MLSD	APPD.
A		20.12.18	GROCON CPB RFT ISSUE	MLS	
A1	Original		Co-ordinate System: MGA Zone 56 Height Datum: A.H.D.		This sheet may be prepared using colour and may be incomplete if copied

SCALES

1:250 @ A1



KEY PLAN



CLIENT

The information shown on this drawing is for the purposes of the Sydney Metro Project only. No warranty is given or implied as to its suitability for any other purpose. The Service Providers accept no liability arising from the use of this drawing and the information shown thereon for any purpose other than the Sydney Metro Project.	
SERVICE PROVIDERS	
Foster + Partners	
COX	
BATESSMART	
aurecon TTW	
DRAWN	...MQ...
DESIGNED	...Batesmart...
DRG CHECK	...Batesmart...
DESIGN CHECK	...Batesmart...
APPROVED	...MLS...
20/12/18	

## PITT ST INTEGRATED STATION DEVELOPMENT

Pitt St South OSD  
LEVEL 06 - AMENITY LEVEL

FOR TENDER  
DRG No NWRLSRT-OSD-SPS-AT-DWG-102206

SHEET 9 OF 40

REV A

### LEGEND

--- --	CONCEPT SSDA ENVELOPE
---	PROPERTY BOUNDARY
	STATION SCOPE
■	SHORT-STAY ACCOMODATION
■	1 BEDROOM
■	2 BEDROOM
■	3 BEDROOM
■	STATION SERVICES
■	OSD SERVICES
■	STATION FACILITIES
■	EGRESS STAIRS
■	OSD CORE
■	OSD GENERAL
■	OSD AMENITY
■	OSD EGRESS STAIRS
■	RETAIL
▲	STATION ENTRY
▲	SERVICE ACCESS
▲	OSD ENTRY