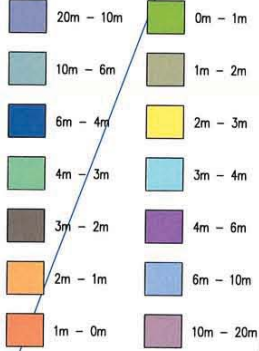


CUT RANGE (m) FILL RANGE (m)



STAGE VOLUMES SUMMARY

DO NOT SCALE

STAGE 1	FILL ZONE A (Polygon Area 1474m ²) cut: -922m ³ fill: 10204m ³ balance: 9282m ³	FILL ZONE B (Polygon Area 14759m ²) cut: -27057m ³ fill: 8683m ³ balance: -18374m ³	
STAGE 2	FILL ZONE A (Polygon Area 15666m ²) cut: -30355m ³ fill: 9585m ³ balance: -20770m ³	FILL ZONE B (Polygon Area 5950m ²) cut: -2890m ³ fill: 3762m ³ balance: 902m ³	FILL ZONE C (Polygon Area 17117m ²) cut: -7620m ³ fill: 13472m ³ balance: 5852m ³
STAGE 3	FILL ZONE A (Polygon Area 10110m ²) cut: -209m ³ fill: 10640m ³ balance: 10432m ³		
STAGE 4	FILL ZONE A (Polygon Area 11351m ²) cut: -7794m ³ fill: 8913m ³ balance: -1119m ³	FILL ZONE B (Polygon Area 13266m ²) cut: -11292m ³ fill: 10457m ³ balance: -835m ³	
STAGE 5	FILL ZONE A (Polygon Area 28739m ²) cut: -30996m ³ fill: 7457m ³ balance: -23539m ³		
STAGE 6	FILL ZONE A (Polygon Area 12988m ²) cut: -13465m ³ fill: 4293m ³ balance: -9172m ³		
TOTAL	cut: -132569m ³ fill: 87466m ³ balance: -45103m ³		



- LEGEND:**
- WATER ZONE (at time of survey)
 - CONTOURS AND LABELS
 - LOT BOUNDARIES
 - DEVELOPMENT STAGE BOUNDARIES

- NOTES:**
1. CONTOURS SHOWN WITHIN DEVELOPMENT STAGE BOUNDARIES ARE DESIGN LEVELS



F	FINAL RELEASE ISSUE	D.R.	G.F.	11.04.06
PI	PRELIMINARY PRINT	D.R.	G.F.	16.3.06
REV	amendments	by	app	date

Orthophotogrammetry Survey by Qasco
2 July 2005; Ref: 200080
Qasco

CLIENT FOR:
PARAGON
PROJECT MANAGEMENT
file name: 7599C-C2-F.dwg; layout name: C2
file location: G:\1007599C\Drawings\Title Set
plotted by: orchards; plot date: 13/04/2006 - 10:05am

BONACCI GROUP
Civil, Structural & Infrastructure Engineers
71 Little Malop Street GEELONG VIC 3220
Telephone +61 3 5221 9072
Facsimile +61 3 5223 2499
www.bonaccigroup.com
ABN 42 680 332 345
©BONACCI GROUP
Standard Drawing RDA/Regel - Rev Aug 95

designed: O.Richards
drawn: O.Richards
checked: C.Arson
authorised: G.Foster
map reference:
sheet number: 1 of 1
drg status: FINAL

BREAKFAST POINT SPOIL MANAGEMENT PLAN
BULK EARTHWORKS CUT / FILL RANGES
ALL STAGES
SCALE: AS SHOWN
rev. F
drg no. 7599C-C2

CUT RANGE (m)

- 20m - 10m
- 10m - 6m
- 6m - 4m
- 4m - 3m
- 3m - 2m
- 2m - 1m
- 1m - 0m

FILL RANGE (m)

- 0m - 1m
- 1m - 2m
- 2m - 3m
- 3m - 4m
- 4m - 6m
- 6m - 10m
- 10m - 20m



A --- FILL ZONE A (Polygon Area 14714m²)
cut: -922m³ fill: 10204m³ balance: 9282m³

B — FILL ZONE B (Polygon Area 14759m²)
cut: -2705m³ fill: 8683m³ balance: -18374m³

BUILDING FOOTPRINT AREAS ONLY

- 6A - cut: -14269m³ fill: 12m³ bal: -14257m³
- 5I2 - cut: -8188m³ fill: 56m³ bal: -8132m³
- 5I3 - cut: -1420m³ fill: 811m³ bal: -601m³
- 5F - cut: -2107m³ fill: 142m³ bal: -1964m³

NOTES:

- CONTOURS SHOWN WITHIN DEVELOPMENT STAGE 1 BOUNDARY ARE DESIGN LEVELS



F	FINAL RELEASE ISSUE	O.R.	G.F.	11.04.06
C	REVISED SECTION LABELS	O.R.	G.F.	14.3.06
B	REVISED DEPTH COLOURS	P.W.	O.R.	21.11.05
A	REVISED DEPTH COLOURS AND VOLUMES	P.W.	O.R.	16.11.05
PI	PRELIMINARY ISSUE	P.W.	O.R.	11.11.05
rev	amendments	by	app.	date

CLIENT FOR:		BREAKFAST POINT SITE OFFICE 4 MAGNOLIA DRIVE BREAKFAST POINT NSW 2137	
PROJECT MANAGEMENT:		PARAGON Tel: +61 2 8765 8711 Fax: +61 2 8765 8722 www.paragonpm.com.au	
FILED FOR:		Civil, Structural & Infrastructure Engineers 71 Little Malop Street GEELONG VIC 3220 Telephone: +61 3 5221 9072 Facsimile: +61 3 5223 2499 www.bonaccigroup.com ABN 42 080 232 345	
DRAWN BY:		©BONACCI GROUP Standard Drawing ROADgeet - Rev Aug '05	

Civil, Structural & Infrastructure Engineers
71 Little Malop Street GEELONG VIC 3220
Telephone: +61 3 5221 9072
Facsimile: +61 3 5223 2499
www.bonaccigroup.com
ABN 42 080 232 345





designed	G.Richards
drawn	P.Wilks
checked	G.Richards
authorised	G.Foster
map reference	
sheet number	1 of 1
drp status	FINAL

BREAKFAST POINT SPOIL MANAGEMENT PLAN
BULK EARTHWORKS VOLUMES - STAGE 1 PLAN

SCALE: AS SHOWN

rev. F
drp no. 7599C-C3








LEGEND:

-  WATER ZONE (at time of survey)
 -  CONTOURS AND LABELS
 -  LOT BOUNDARIES
 -  **DEVELOPMENT ZONE A**
- DEVELOPMENT ZONE (Polygon Area 15666m²)
cut: -30355m³ fill: 9585m³ balance: -20770m³








BUILDING FOOTPRINT AREAS ONLY

- 6C1 - cut: -5311m³ fill: 46m³ bal: -5265m³
- 6C2 - cut: -3383m³ fill: 27m³ bal: -3355m³
- 6C3 - cut: -1065m³ fill: 538m³ bal: -526m³
- 5G - cut: -5764m³ fill: 16m³ bal: -5747m³
- 5H - cut: -6656m³ fill: 14m³ bal: -6641m³

CUT RANGE (m)

-  20m - 10m
-  10m - 6m
-  6m - 4m
-  4m - 3m
-  3m - 2m
-  2m - 1m
-  1m - 0m

FILL RANGE (m)

-  0m - 1m
-  1m - 2m
-  2m - 3m
-  3m - 4m
-  4m - 6m
-  6m - 10m
-  10m - 20m

NOTES:

1. CONTOURS SHOWN WITHIN DEVELOPMENT STAGE 2 BOUNDARIES ARE DESIGN LEVELS

REV	DESCRIPTION	BY	APP	DATE
F	FINAL RELEASE ISSUE	O.R.	G.F.	11.04.06
A	CROSS SECTIONS ADDED	O.R.	G.F.	20.12.05
P1	PRELIMINARY ISSUE	O.R.	G.F.	14.12.05
	amendments			

CLIENT FOR:

PARAGON
 PROJECT MANAGEMENT
 BREAKFAST POINT SITE OFFICE
 4 MAGNOLIA DRIVE
 BREAKFAST POINT NSW 2137
 Tel: +61 2 8765 8711
 Fax: +61 2 8765 8722
 File name: 7599C-C5-C4-F-Rev_Layout name: C5
 File location: G:\16015596C\Drawings\Final Set4
 plotted by: orchards, plot date: 13/04/2006 - 11pm



BONACCI
GROUP

Civil, Structural & Infrastructure Engineers
 71 Little Malop Street GEELONG VIC 3220
 Telephone +61 3 5221 9072
 Facsimile +61 3 5223 2499
 www.bonaccigroup.com
 ABN 42 680 332 345
 ©BONACCI GROUP
 Standard Drawing ROAD/Spec - Rev Aug '95

designed O.Richards
 Nov 2006
 drawn O.Richards
 checked P.Wilks
 authorised O.Foster
 map reference
 sheet number 1 of 2
 dwg status FINAL






BREAKFAST POINT
SPOIL MANAGEMENT PLAN
BULK EARTHWORKS VOLUMES - STAGE 2
PLAN 1

SCALE: AS SHOWN

rev. F
 dwg no. 7599C-C5



LEGEND:















-  WATER ZONE (at time of survey)
-  CONTOURS AND LABELS
-  LOT BOUNDARIES
-  **DEVELOPMENT ZONE B**
DEVELOPMENT ZONE (Polygon Area 5950m²)
cut: -2860m³ fill: 3762m³ balance: 902m³
-  **DEVELOPMENT ZONE C**
DEVELOPMENT ZONE (Polygon Area 17117m²)
cut: -7620m³ fill: 13472m³ balance: 5852m³

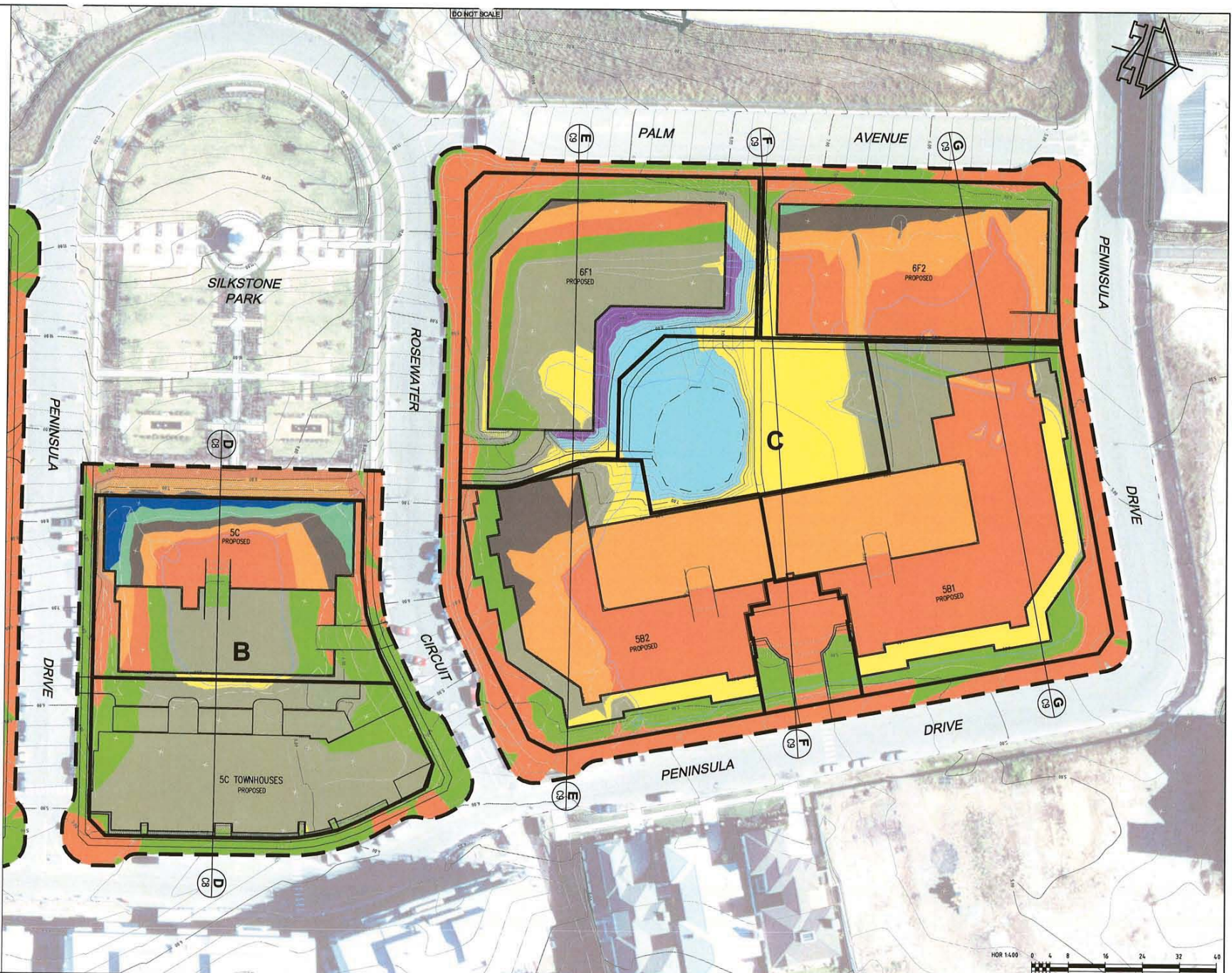
BUILDING FOOTPRINT AREAS ONLY

- 5C1 - cut: -2338m³ fill: 852m³ bal: -1570m³
- 5C2 - cut: -0m³ fill: 1892m³ bal: 1892m³
- 6F1 - cut: -305m³ fill: 1962m³ bal: 1656m³
- 6F2 - cut: -1960m³ fill: 18m³ bal: -1941m³
- 5B1 - cut: -2015m³ fill: 39m³ bal: -1976m³
- 5B2 - cut: -2687m³ fill: 23m³ bal: -2663m³

CUT RANGE (m)

FILL RANGE (m)

	20m - 10m		0m - 1m
	10m - 6m		1m - 2m
	6m - 4m		2m - 3m
	4m - 3m		3m - 4m
	3m - 2m		4m - 6m
	2m - 1m		6m - 10m
	1m - 0m		10m - 20m



NOTES:

1. CONTOURS SHOWN WITHIN DEVELOPMENT STAGE 2 BOUNDARIES ARE DESIGN LEVELS

rev	amendments	by	app	date
F	FINAL RELEASE ISSUE	O.R.	G.F.	11.04.06
A	CROSS SECTIONS ADDED	O.R.	G.F.	20.12.05
P1	PRELIMINARY ISSUE	O.R.	G.F.	14.12.05

CLIENT FOR:

PARAGON
 PROJECT MANAGEMENT
 4 MAGNOLIA DRIVE
 BREAKFAST POINT NSW 2137
 Tel +61 2 8765 8711
 Fax +61 2 8765 8722
 File name: 7559C-C6 - F.dwg, layout name: C6
 File location: G:\A\7559C\Drawings\Stage 2.dwg
 plotted by: orchards, plot date: 13/04/2006 - 10:37am

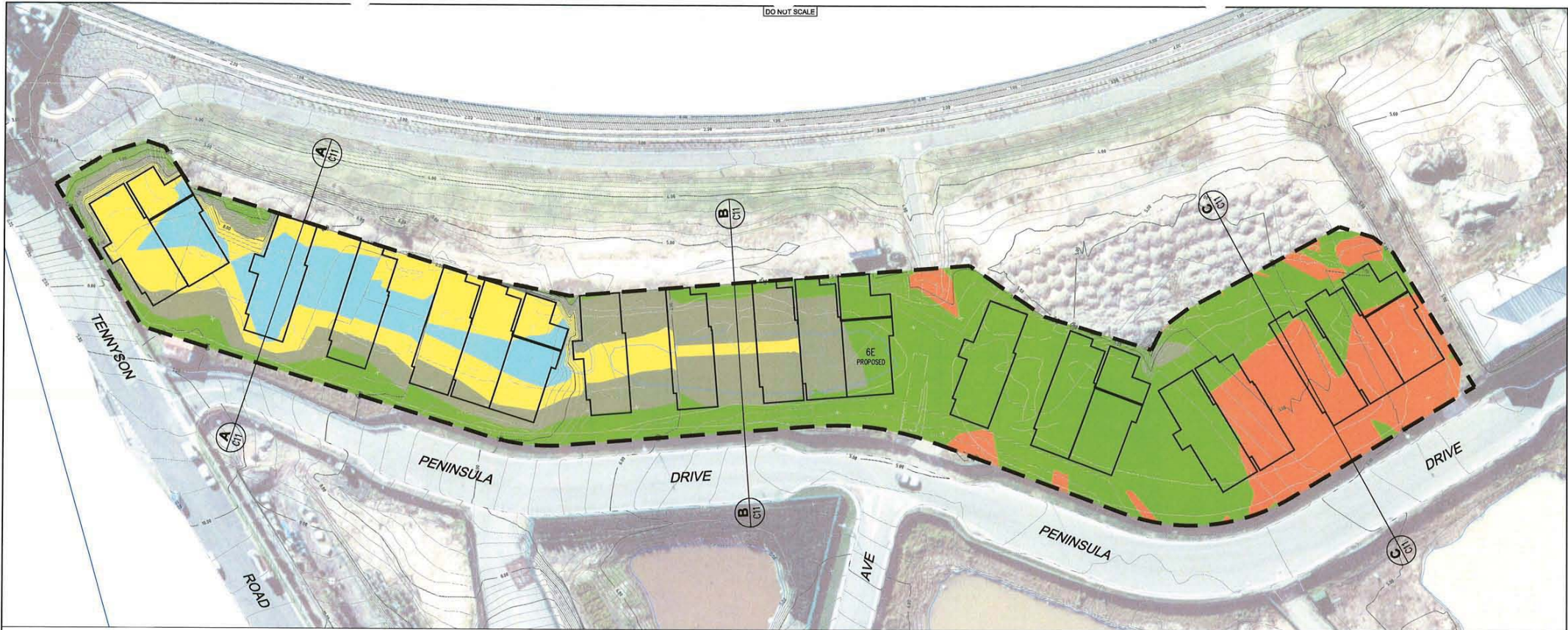


Civil, Structural & Infrastructure Engineers
 71 Little Malop Street GEELONG VIC 3220
 Telephone +61 3 5221 9072
 Facsimile +61 3 5223 2498
 www.bonaccigroup.com
 ABN 42 060 332 345
 ©BONACCI GROUP
 Standard Drawing RDA\Regel - Rev Aug '05





designed	O.Richards
drawn	O.Richards
checked	P.Wilks
authorised	G.Foster
map reference	
sheet number	2 of 2
drp status	FINAL

BREAKFAST POINT SPOIL MANAGEMENT PLAN
BULK EARTHWORKS VOLUMES - STAGE 2
PLAN 2
 SCALE: AS SHOWN
 rev. F
 drg no. 7559C-C6








DO NOT SCALE










LEGEND:

-  WATER ZONE (at time of survey)
-  CONTOURS AND LABELS
-  UNIT FOOTPRINT BOUNDARIES
-  **DEVELOPMENT ZONE**
DEVELOPMENT ZONE (Polygon Area 10116m²)
cut: -208m³ fill: 10640m³ balance: 10432m³

CUT RANGE (m)

-  20m - 10m
-  10m - 6m
-  6m - 4m
-  4m - 3m
-  3m - 2m
-  2m - 1m
-  1m - 0m

FILL RANGE (m)

-  0m - 1m
-  1m - 2m
-  2m - 3m
-  3m - 4m
-  4m - 6m
-  6m - 10m
-  10m - 20m

NOTES:

1. CONTOURS SHOWN WITHIN DEVELOPMENT STAGE 3 BOUNDARY ARE DESIGN LEVELS



REV	DESCRIPTION	BY	APP.	DATE
F	FINAL RELEASE ISSUE			11.04.06
PI	PRELIMINARY ISSUE			22.02.06
	amendments			

CLIENT FOR

PARAGON
 PROJECT MANAGEMENT
 BREAKFAST POINT SITE OFFICE
 4 MAGNOlja DRIVE
 BREAKFAST POINT NSW 2137
 Tel +61 2 8765 8711
 Fax +61 2 8765 8722
 File name: 75599C-C10-F.dwg, layout name: C10
 File location: G:\100\75599C\Drawings\Final Set
 plotted by: orichards, plot date: 19/06/2006 - 16:46am

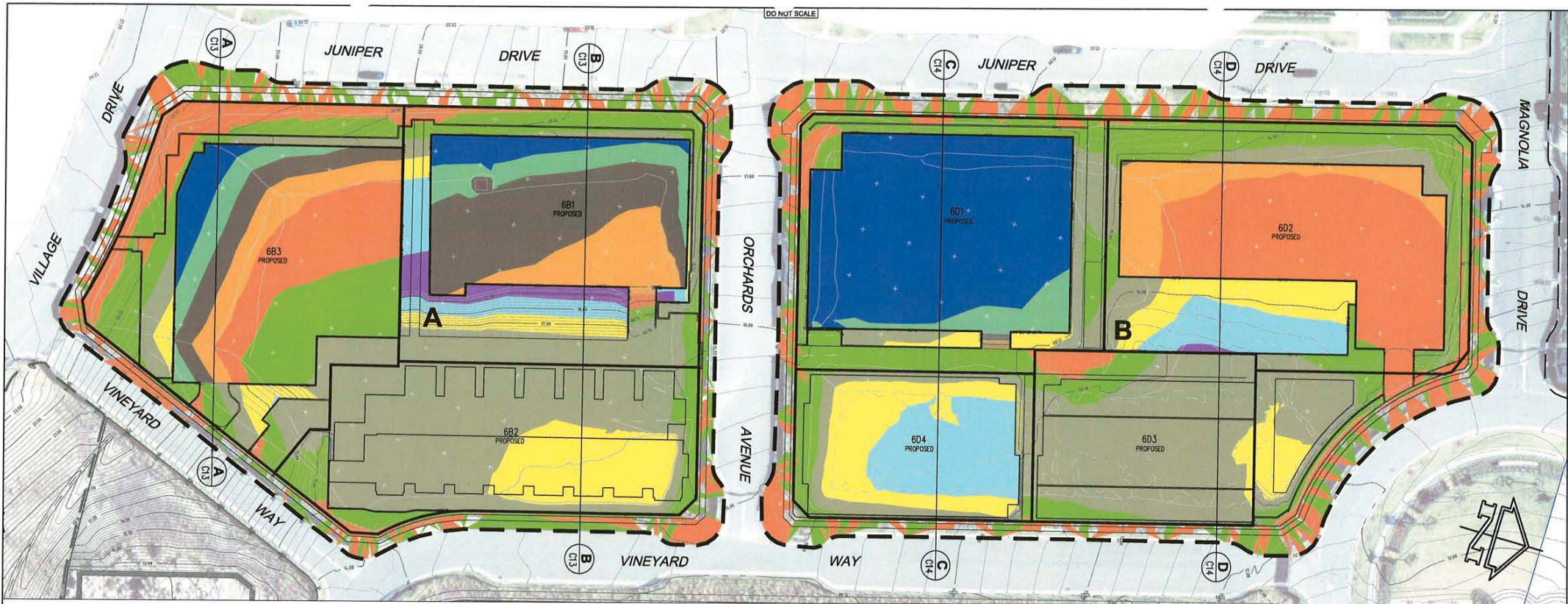


Civil, Structural & Infrastructure Engineers
 71 Little Malop Street GEELONG VIC 3220
 Telephone +61 3 5221 9072
 Facsimile +61 3 5223 2499
 www.bonaccigroup.com
 ABN 42 090 352 345
 ©BONACCI GROUP
 Standard Drawing RDA10101 - Rev Aug 05

designed: D.Richards
 drawn: D.Richards
 checked: C.Anson
 authorized: G.Foster
 map reference:
 sheet number: 1 of 1
 dwg status: FINAL

**BREAKFAST POINT
 SPOIL MANAGEMENT PLAN
 BULK EARTHWORKS VOLUMES - STAGE 3
 PLAN**
 SCALE: AS SHOWN

rev. F
 dwg no. 75599C-C10



LEGEND:

- WATER ZONE (at time of survey)
- CONTOURS AND LABELS
- LOT BOUNDARIES

--- DEVELOPMENT ZONE A

DEVELOPMENT ZONE (Polygon Area 11351m²)
cut: -7794m³ fill: 8913m³ balance: 1118m³

BUILDING FOOTPRINT AREAS ONLY

- 681 - cut: -4496m³ fill: 31m³ bal: -4465m³
- 682 - cut: -0m³ fill: 1621m³ bal: 1621m³
- 683 - cut: -3171m³ fill: 232m³ bal: -2939m³

--- DEVELOPMENT ZONE B

DEVELOPMENT ZONE (Polygon Area 13266m²)
cut: -11292m³ fill: 10457m³ balance: -835m³

BUILDING FOOTPRINT AREAS ONLY

- 601 - cut: -9716m³ fill: 0m³ bal: -9716m³
- 602 - cut: -1411m³ fill: 24m³ bal: -1386m³
- 603 - cut: -0m³ fill: 1943m³ bal: 1943m³
- 604 - cut: -0m³ fill: 3303m³ bal: 3303m³

CUT RANGE (m)

- 20m - 10m
- 10m - 6m
- 6m - 4m
- 4m - 3m
- 3m - 2m
- 2m - 1m
- 1m - 0m

FILL RANGE (m)

- 0m - 1m
- 1m - 2m
- 2m - 3m
- 3m - 4m
- 4m - 6m
- 6m - 10m
- 10m - 20m

NOTES:

1. CONTOURS SHOWN WITHIN DEVELOPMENT STAGE 4 BOUNDARIES ARE DESIGN LEVELS



rev	description	by	app.	date
F	FINAL RELEASE ISSUE	O.R.	C.F.	11.04.06
PI	PRELIMINARY ISSUE	O.R.	C.F.	14.3.06
	amendments			

CLIENT FOR

PARAGON PROJECT MANAGEMENT
 Breakfast Point Site Office
 4 Magnolia Drive
 Breakfast Point NSW 2137
 Tel: +61 2 8765 8711
 Fax: +61 2 8765 8722
 File name: 7559C-C12-F Aug layout name: C12
 File location: G:\ish\7559C\Drawings\Final Set
 plotted by: richards, plot date: 13/08/2006 - 12:30pm

Civil, Structural & Infrastructure Engineers
 71 Little Malop Street GEELONG VIC 3220
 Telephone +61 3 5221 9072
 Facsimile +61 3 5223 2499
 www.ronaccigroup.com
 ABN 42 060 382 345
 © RONACCI GROUP
 Standard Drawing RDA\ngest - Rev Aug '05

designed O.Richards
 Fea Size
 drawn O.Richards
 checked C.Anson
 authorized G.Foster
 map reference
 sheet number 1 of 1
 dwg status FINAL

**BREAKFAST POINT
 SPOIL MANAGEMENT PLAN
 BULK EARTHWORKS VOLUMES - STAGE 4
 PLAN**

SCALE: AS SHOWN

rev. F
 dwg no. 7559C-C12

LEGEND:

WATER ZONE (at time of survey)

CONTOURS AND LABELS

DEVELOPMENT ZONE

DEVELOPMENT ZONE (Polygon Area 28739m²)
cut: -30996m³ fill: 7457m³ balance: -23539m³

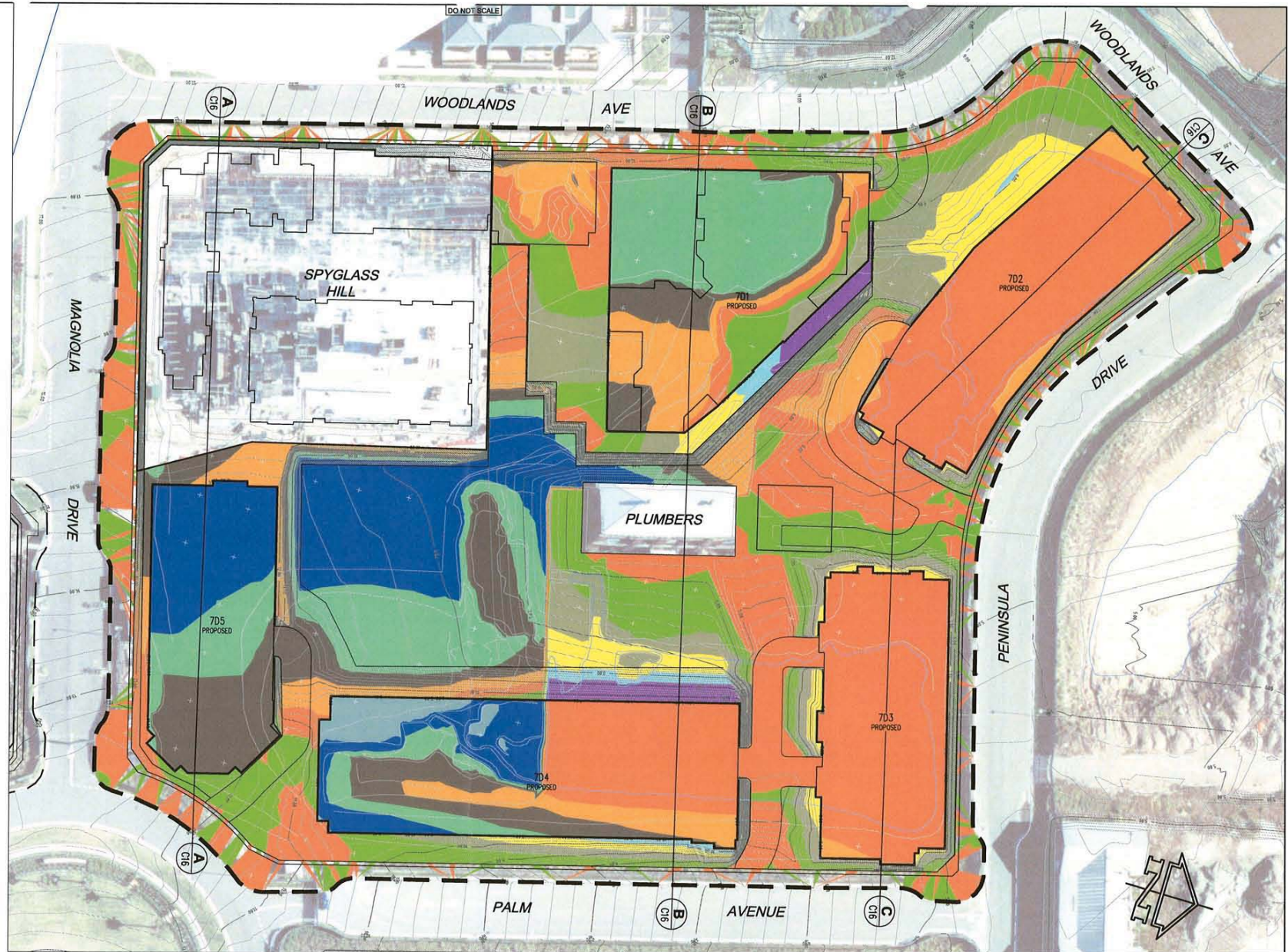
BUILDING FOOTPRINT AREAS ONLY

- 7D1 - cut: -4680m³ fill: 235m³ bal: -4444m³
- 7D2 - cut: -1104m³ fill: 58m³ bal: -1046m³
- 7D3 - cut: -498m³ fill: 62m³ bal: -436m³
- 7D4 - cut: -5788m³ fill: 52m³ bal: -5736m³
- 7D5 - cut: -5189m³ fill: 2m³ bal: -5187m³

CUT RANGE (m)

FILL RANGE (m)

- | | |
|---|---|
| <ul style="list-style-type: none"> 20m - 10m 10m - 6m 6m - 4m 4m - 3m 3m - 2m 2m - 1m 1m - 0m | <ul style="list-style-type: none"> 0m - 1m 1m - 2m 2m - 3m 3m - 4m 4m - 6m 6m - 10m 10m - 20m |
|---|---|



PLAN

NOTES:

1. CONTOURS SHOWN WITHIN DEVELOPMENT STAGE 5 BOUNDARY ARE DESIGN LEVELS



F	FINAL RELEASE ISSUE	O.R.	G.F.	11.04.06
P1	PRELIMINARY ISSUE	O.R.	G.F.	14.3.06
rev	amendments	by	app.	date

CLIENT FOR:

PARAGON
 PROJECT MANAGEMENT
 File name: 7599C-C15-2.dwg, layout name: C15
 File location: G:\Lot\7599C-C15\dwg\Final Set1
 plotted by: richards, plot date: 11/24/2006 - 12:00pm



Civil, Structural & Infrastructure Engineers
 71 Little Malop Street GEELONG VIC 3220
 Telephone +61 3 5221 9072
 Facsimile +61 3 5223 2499
 www.bonaccigroup.com
 ABN 42 060 332 345
 © BONACCI GROUP
 Standard Drawing RDA04peel - Rev Aug '05

designed O.Richards
 draw O.Richards
 checked C.Anson
 authored G.Foster
 map reference
 sheet number 1 of 1
 dtp status FINAL

**BREAKFAST POINT
 SPOIL MANAGEMENT PLAN
 BULK EARTHWORKS VOLUMES - STAGE 5
 PLAN**
 SCALE: AS SHOWN

rev. F
 dtp no. 7599C-C15

