







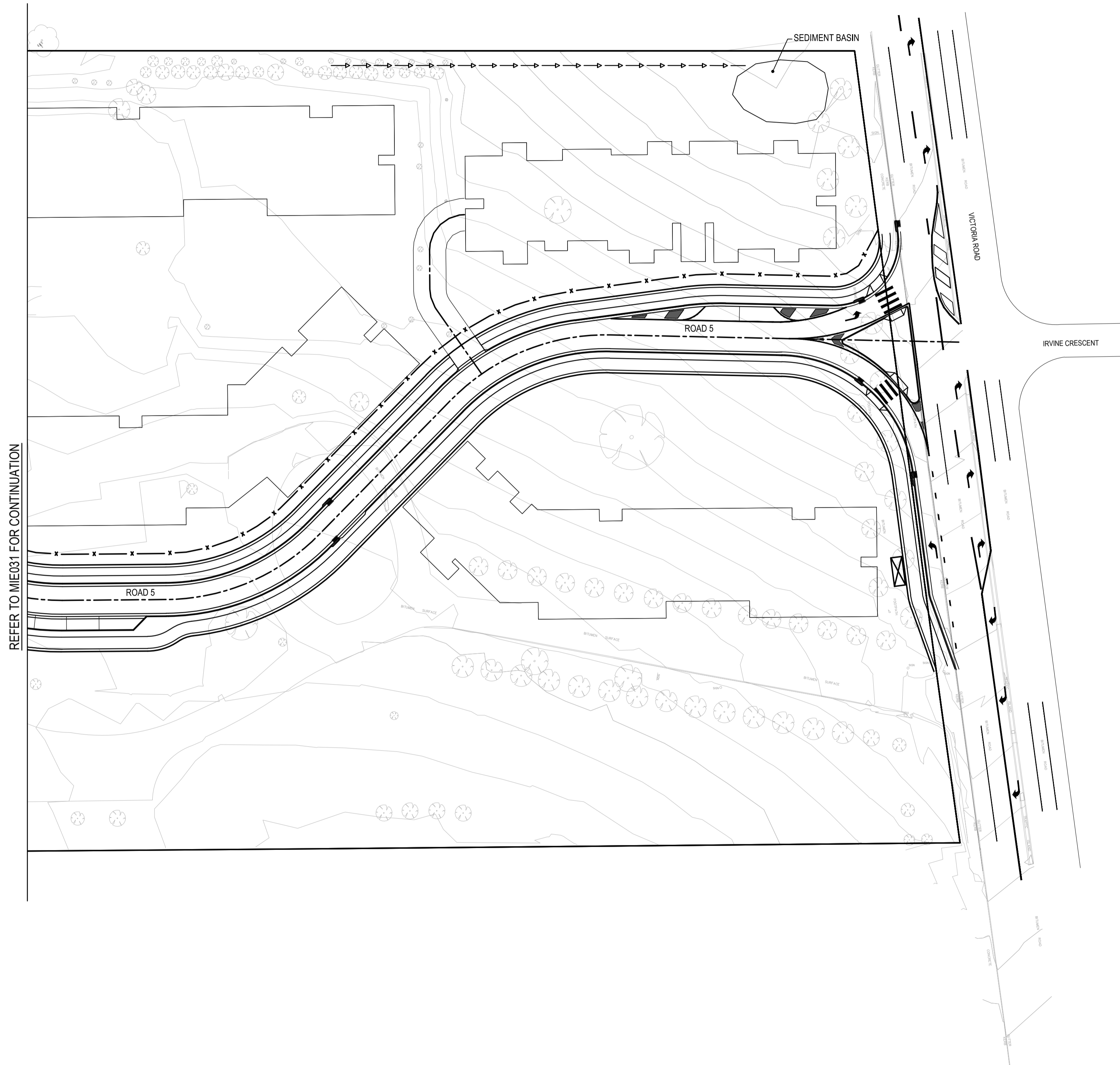


**EROSION & SEDIMENT CONTROL**

-  SANDBAG CHECK DAM / GRAVEL SAUSAGE
-  STRAW FILTER BALES
-  SEDIMENT FENCE
-  STABILISED DIVERSION DRAIN
-  BARRIER FENCE
-  INLET TRAP (FILTER PIT DURING CONSTRUCTION & GRAVEL SAUSAGE WHEN COMPLETED)
-  SEALED PIT - REFER MIE031 FOR DETAILS
-  400mm WIDE TURF ALONG BACK OF KERB

**SEQUENCE OF WORKS**

- SQ1** CHECK INTEGRITY OF ALL SEDIMENT & EROSION CONTROL MEASURES INSTALLED PRIOR TO EARTHWORKS, REINSTATE & CLEAN OUT EXCESS SILT TO MAINTAIN STORAGE VOLUMES AS REQUIRED.
- SQ2** CONSTRUCT ALL ADDITIONAL UPSTREAM DIVERSION DRAINS.
- SQ3** CONSTRUCT GEOTEXTILE FILTER PIT SURROUND AROUND ALL PROPOSED PITS AS THEY ARE CONSTRUCTED.
- SQ4** ON COMPLETION OF PAVEMENT PROVIDE GRAVEL SAUSAGE / FILTER FABRIC TO GRATE AT KERB INLET PITS AND INLET PITS.
- SQ5** CONSTRUCT TEMPORARY PIPE & DRAIN INLETS TO SEDIMENT BASINS 1 & 2.
- SQ6** CONSTRUCT ALL STABILISED ACCESSSES, SEDIMENT FENCES & STRAW FILTER BALES TO ALL LOTS AS EARTHWORKS ARE COMPLETED.
- SQ7** RE-SPREAD TOPSOIL AS SHOWN TO ALL REAR YARDS, BATTERS & BACK OF KERBS.
- SQ8** STABILISE ALL DISTURBED AREAS WITH TURF OR SPRAY GRASS AS SHOWN.



REFER TO MIE031 FOR CONTINUATION

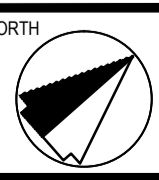
REV	DESCRIPTION	BY	APP	DATE
00	ISSUED FOR PLANNING APPLICATION	RL	DB	12-12-11



Level 4, 66 Clarence Street  
 Sydney NSW 2000  
 Telephone: (02) 9699 3088  
 Fax: (02) 9319 7508  
 www.meinhardtgroup.com  
 A.C.N. 051 627 591  
 © Copyright

CLIENT FRASERS PUTNEY PTY LTD			
DESIGNED LD	DRAWN RL	APPROVED PD	SCALE @ A1 N.T.S.
STATUS PLANNING APPLICATION NOT FOR CONSTRUCTION			

PROJECT PUTNEY HILL RESIDENTIAL DEVELOPMENT CHARLES STREET, RYDE		PROJECT No 104479-05- MIE031	DRAWING No 00
TITLE EROSION & SEDIMENT CONTROL PLAN SITE WORKS - SHEET 2	REV 00		



DWG FILE: A:\104479 - Putney Hill Residential Development - Stage 1A\104479-05-MIE031.dwg - MH PLOT TIME: 13 Dec 2011, 2:46pm