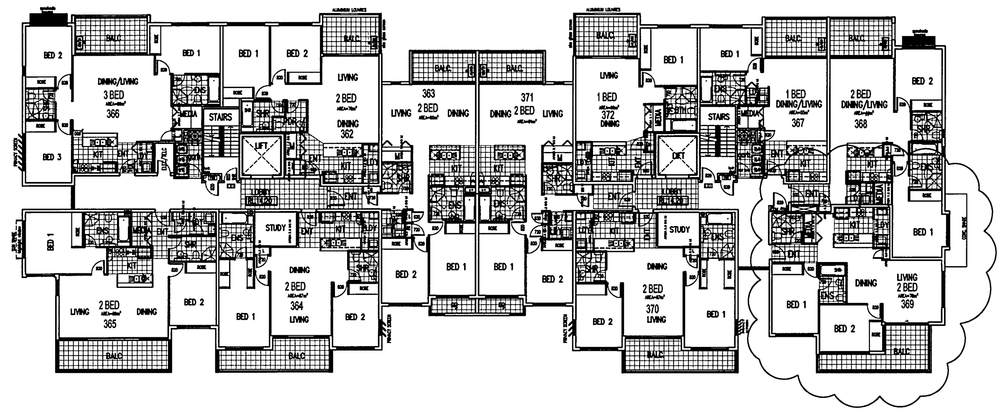

THIRD FLOOR

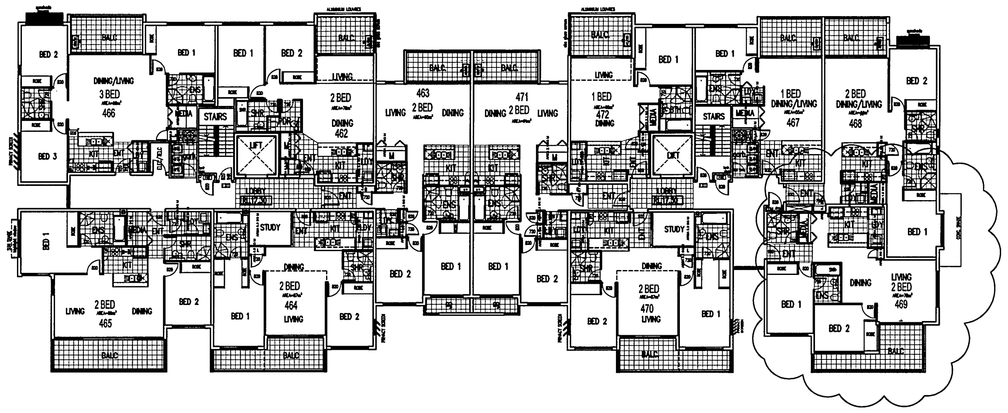

FOURTH FLOOR

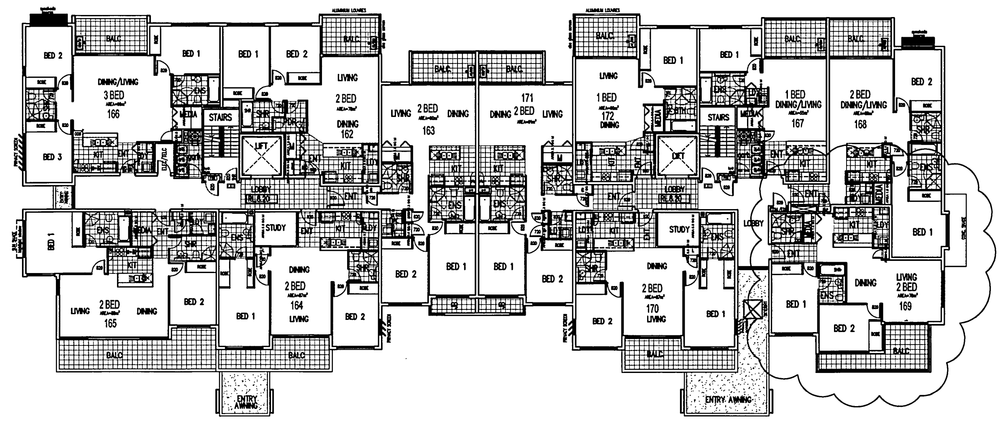

FIRST FLOOR

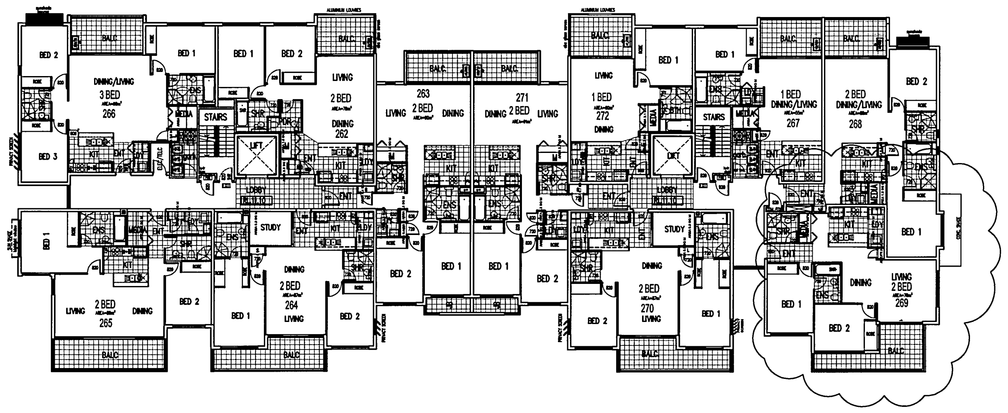

SECOND FLOOR

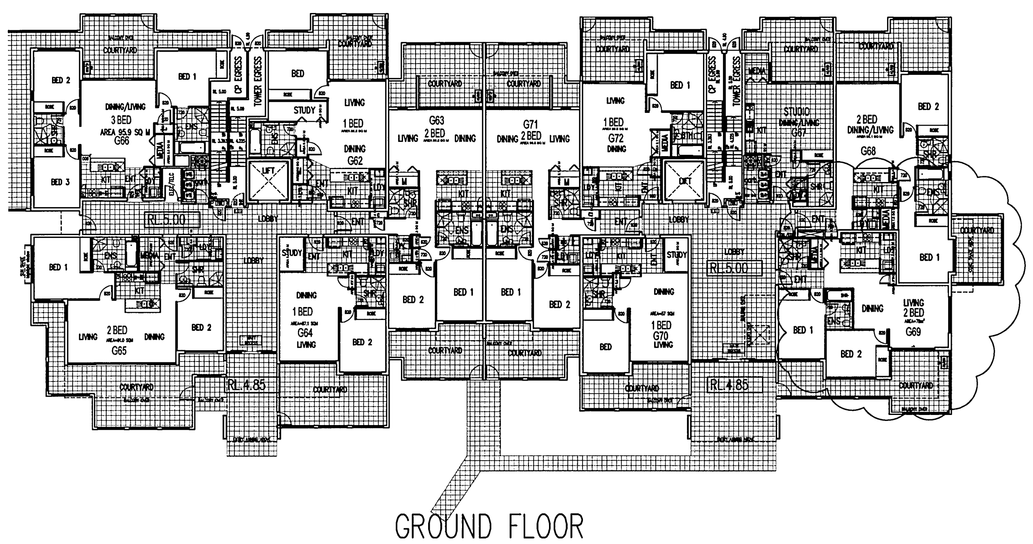

GROUND FLOOR

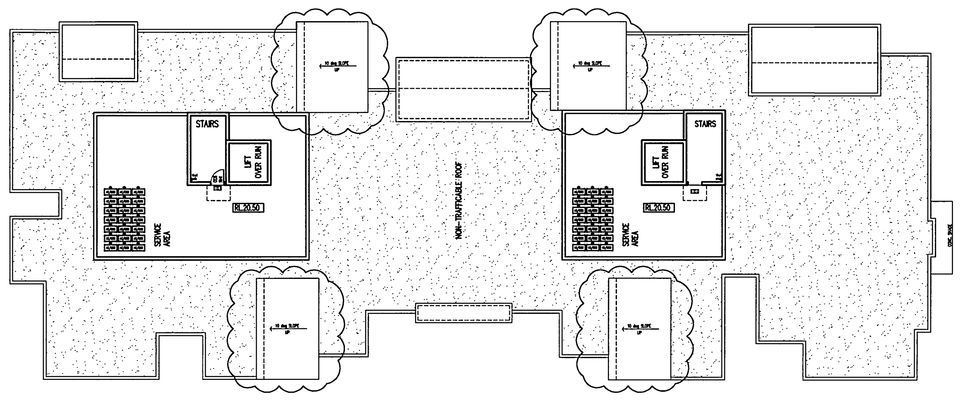

ROOF

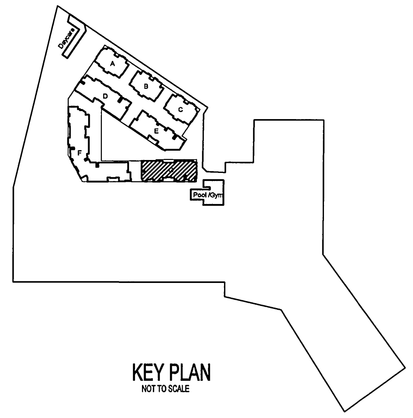

KEY PLAN
NOT TO SCALE

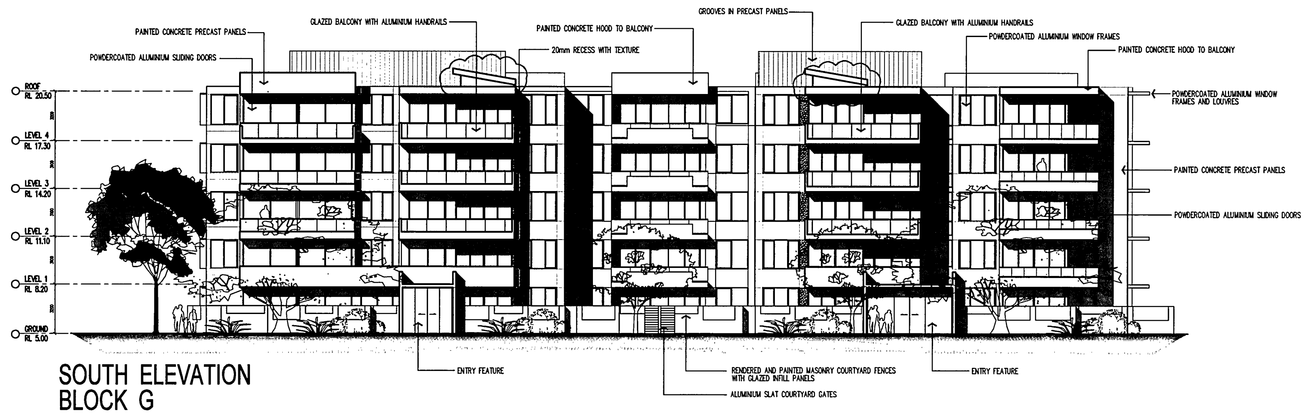

SOUTH ELEVATION
BLOCK G

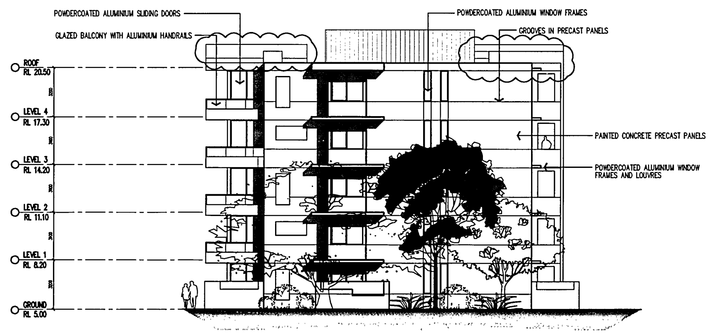

EAST ELEVATION
BLOCK G

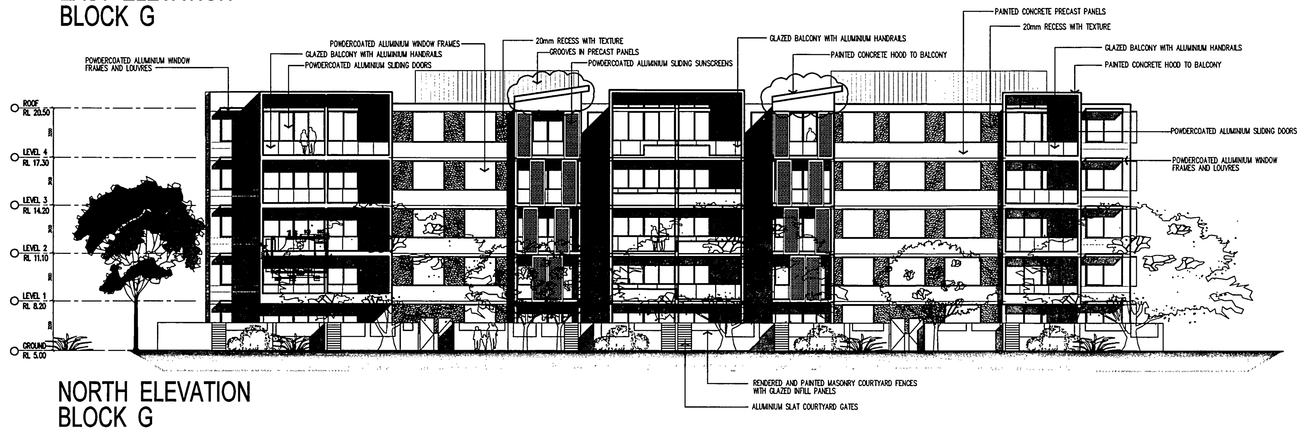

NORTH ELEVATION
BLOCK G

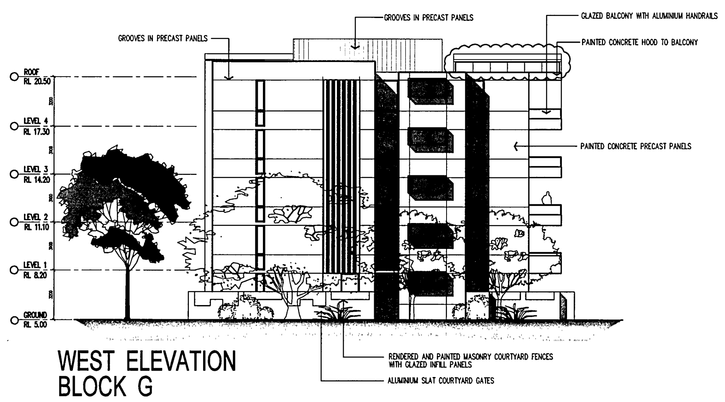

WEST ELEVATION
BLOCK G

BUILDING G PLANS & ELEVATIONS

SCALE 1:200

NSW GOVERNMENT
Planning

Issued under the Environmental Planning and Assessment Act 79

Approved Application No. MP10_072

granted on the 13/01/11

Signed

Sheet No. 18 of 47

ISSUE	DATE	REVISION	BY	ISSUE	DATE	REVISION	BY
B	02.08.10	BUILDING HEIGHT REDUCED, SKYLIGHTS ADDED FOR SOLAR ACCESS	JK				
A	12.02.10	ISSUE FOR DA	BA				

DO NOT SCALE.
USE FIGURED DIMENSIONS AT ALL TIMES. IF IN DOUBT CHECK WITH MERITON APARTMENTS PTY. LTD. CONTRACTOR/S TO CHECK AND VERIFY ALL LEVELS, DATUMS AND DIMENSIONS ON SITE AND SHALL REPORT ANY DISCREPENCIES OR OMMISSIONS TO MERITON APARTMENTS PTY. LTD. PRIOR TO COMMENCEMENT OF WORK AND DURING THE CONSTRUCTION PHASE.

20 10 0 10 20 30 40 50 100mm

NORTH

GENERAL NOTES:
THIS DRAWING IS THE EXCLUSIVE PROPERTY OF MERITON APARTMENTS PTY. LTD. AND THE REPRODUCTION OF ANY PART WITHOUT THE PRIOR WRITTEN CONSENT OF MERITON APARTMENTS PTY. LTD. IS A VIOLATION OF APPLICABLE LAWS. IN NO EVENT SHALL MERITON APARTMENTS PTY. LTD. BE HELD LIABLE FOR SPECIAL COLLATERAL, INCIDENTAL OR CONSEQUENTIAL LIABILITY IN CONNECTION WITH THE USE OF THIS DIGITAL DATA ONCE RELEASED FROM THE MERITON APARTMENTS PTY. LTD. OFFICES.
THIS DRAWING IS TO BE READ AND UNDERSTOOD IN CONJUNCTION WITH THE STRUCTURAL, MECHANICAL, ELECTRICAL AND / OR ANY OTHER CONSULTANTS DOCUMENTATION AS MAY BE APPLICABLE TO THE PROJECT PRIOR TO THE START OF ANY WORKS AND FOR ITS DURATION.

Meriton Apartments Pty. Ltd.
Builders & Developers
Level 11, 528 Kent Street, Sydney NSW 2000 Email: info@sxga.meriton.com.au
Tel: (02) 9287 2888 Fax: (02) 9287 2777 Internet: http://www.meriton.com.au

PROJECT:
PROPOSED RESIDENTIAL DEVELOPMENT
NEW RESIDENTIAL DEVELOPMENT
14-18 BOONDAH ROAD
WARRIEWOOD, NSW 2102

DRAWING TITLE:
BUILDING G PLANS & ELEVATIONS

PROJECT No.	DATE:	DRAWING No:	REV:
697	8/3/2010	DA28	B
DRAWN BY: AJH	SCALE: AS SHOWN		

CAD FILE: s:\14-18-boondah-rd\ARCH\DA28 BUILDING G PLANS & ELEVATIONS.dwg

A0