architectus™

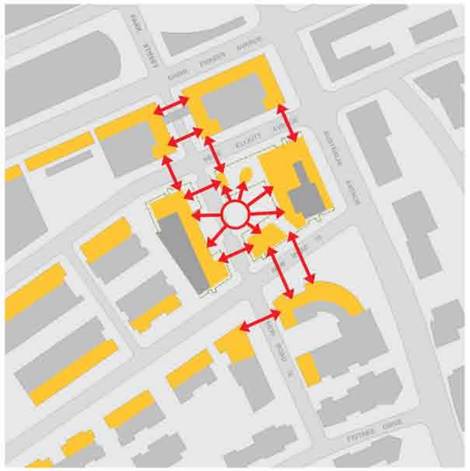

ACTIVE STREET EDGE

CONNECTIVITY

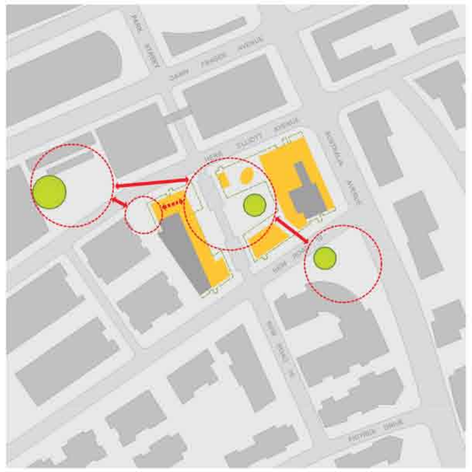

PUBLIC SPACE

GROUND FLOOR PLAN

1:250 @ A1 1:500 @ A3

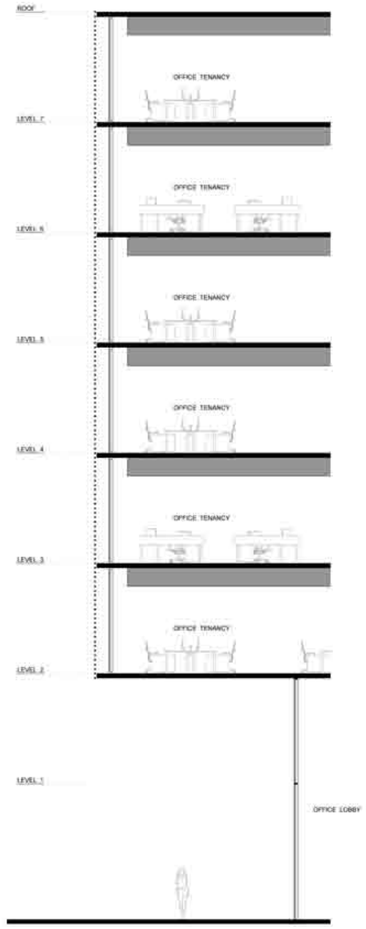

SECTION DETAIL



1

ELEVATION DETAIL

1:100 @ A1 1:200 @ A3

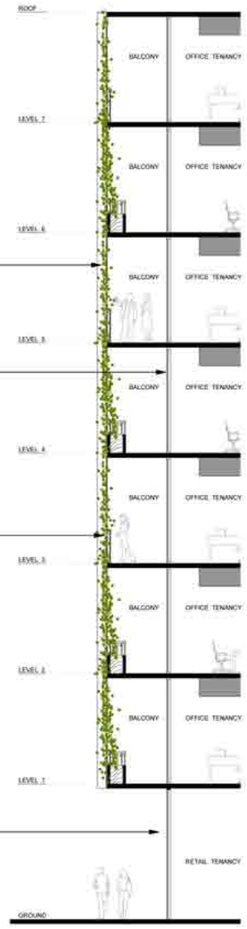

SECTION DETAIL

2

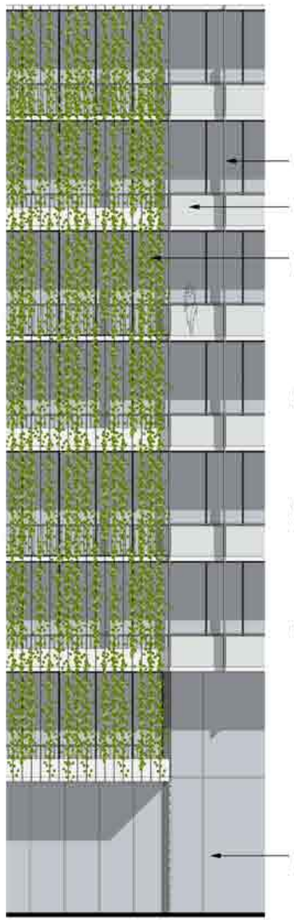

ELEVATION DETAIL

1:100 @ A1 1:200 @ A3

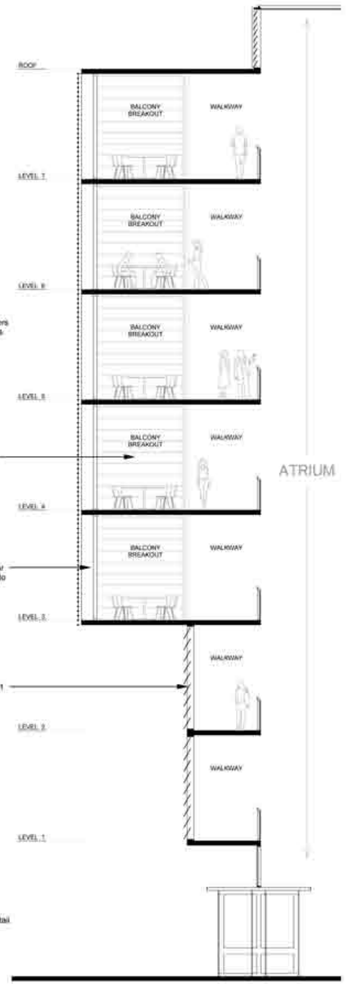

SECTION DETAIL

3



ELEVATION DETAIL

1:100 @ A1 1:200 @ A3

HERB ELLIOTT AVENUE

1:500 @ A1 1:1000 @ A3

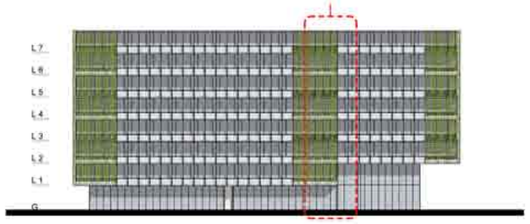

AUSTRALIA AVENUE



NEW ROAD 10.



NEW ROAD 16.

BASEMENT 1

1:600 @ A1 1:1200 @ A3

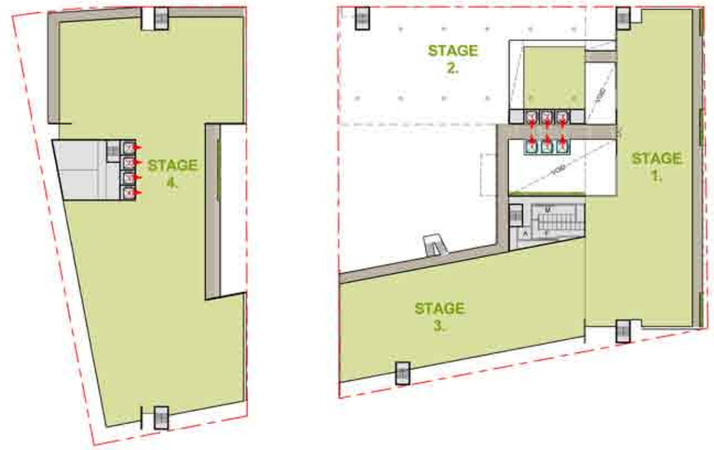

LEVEL 2

1:600 @ A1 1:1200 @ A3

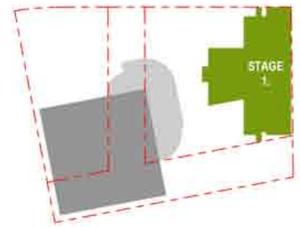

STAGE 1

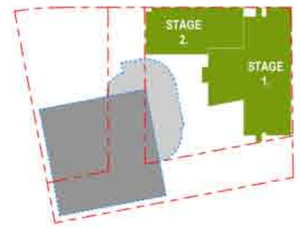

STAGE 2

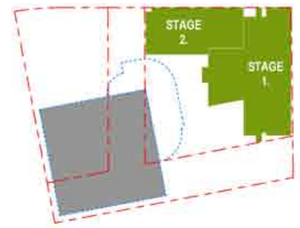

STAGE 2A

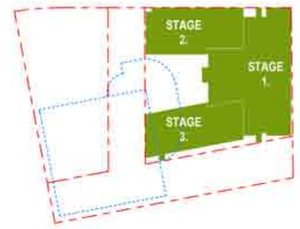

STAGE 3

STAGE 4

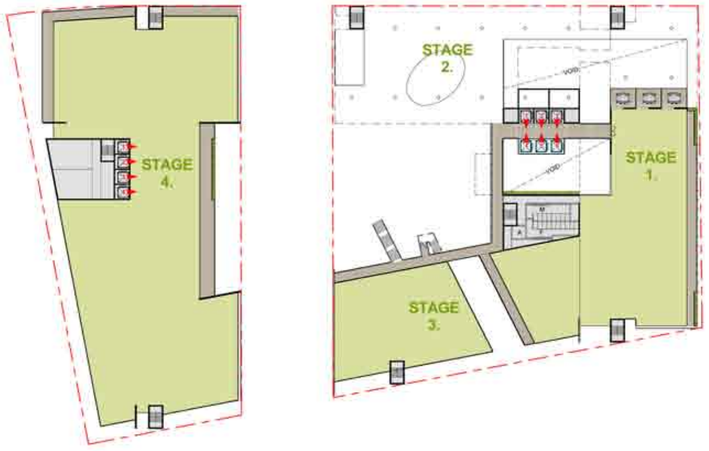

LEVEL 1

1:600 @ A1 1:1200 @ A3

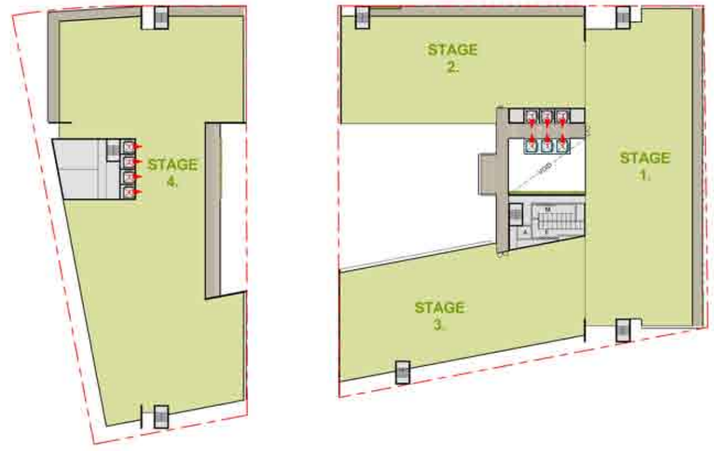

LEVEL 3 - 7

1:600 @ A1 1:1200 @ A3