






SCALE 1:1000



LANDSCAPE BOUNDARY / BUFFER PLANTING

12M BUFFER SHOWN (APPROX)



Landscaping Buffer Planting
METCASH - Bungarrabee Industrial Estate
SS10-2226

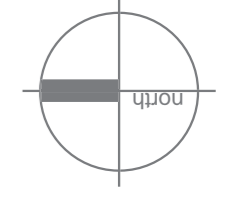
Botanic Name	Common Name	Pot Size
Trees		
<i>Eucalyptus moluccana</i>	Grey Box	25L
<i>Eucalyptus crebra</i>	Narrow Leaved Ironbark	25L
<i>Eucalyptus tereticornis</i>	Forest Red Gum	25L
Shrubs		
<i>Acacia salicifolia</i>	Hickory Wattle	Hydromulch
<i>Bursaria spinosa</i> var. <i>spinosa</i>	Prickly Moses	Hydromulch
<i>Chilopsis verticillata</i>	Plump Wincmill Grass	Hydromulch
<i>Drosera viscosa</i> ssp. <i>carinata</i>	Wedge leaf Hogbush	Hydromulch
<i>Kunzea ambigua</i>	White Kunzea	Hydromulch
<i>Lumniza longifolia</i>	Spiny-headed mat-rush	Hydromulch
<i>Senecio jacobinae</i>	Tall Fat Stogie	Hydromulch
<i>Scaevola taccada</i>		Hydromulch
Groundcovers		
<i>Hardenbergia violacea</i>	Native sarsaparilla	Hydromulch
Grasses		
<i>Poa labillardieri</i>	Tussock Grass	Hydromulch
<i>Themeda australis</i> var. <i>spiroides</i>	Woolly Grass	Hydromulch
<i>Themeda australis</i>	Kangaroo Grass	Hydromulch

SCALE 1:50



SITE IMAGE
Landscape Architects

LANDSCAPE SITE PLAN



Client
Architect
Site Image Job Number

GOODMAN PROPERTY
ARC Architects
SS10-2226

Drawing Number
Issue
Date

C001

D

07/09/2010