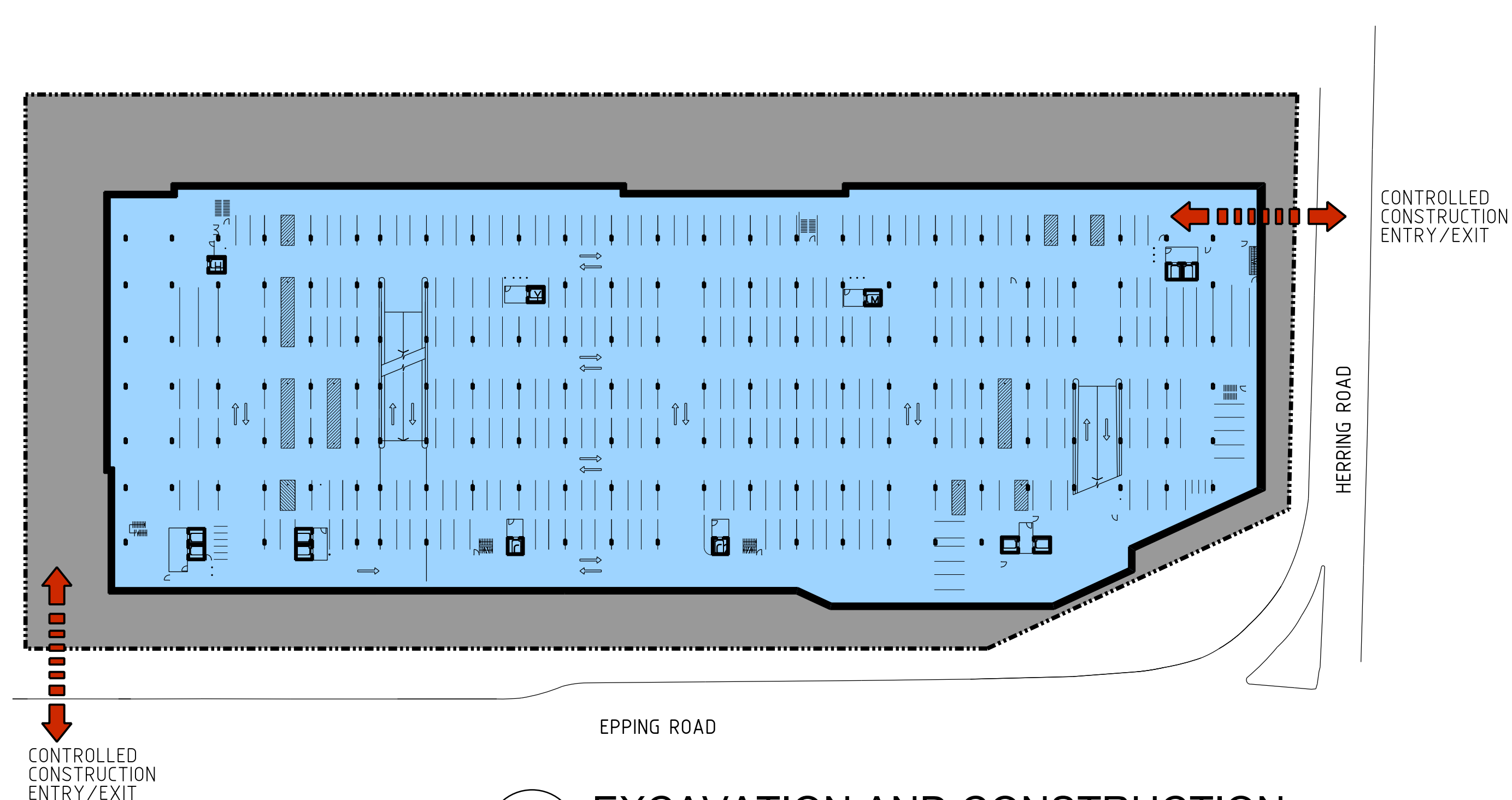
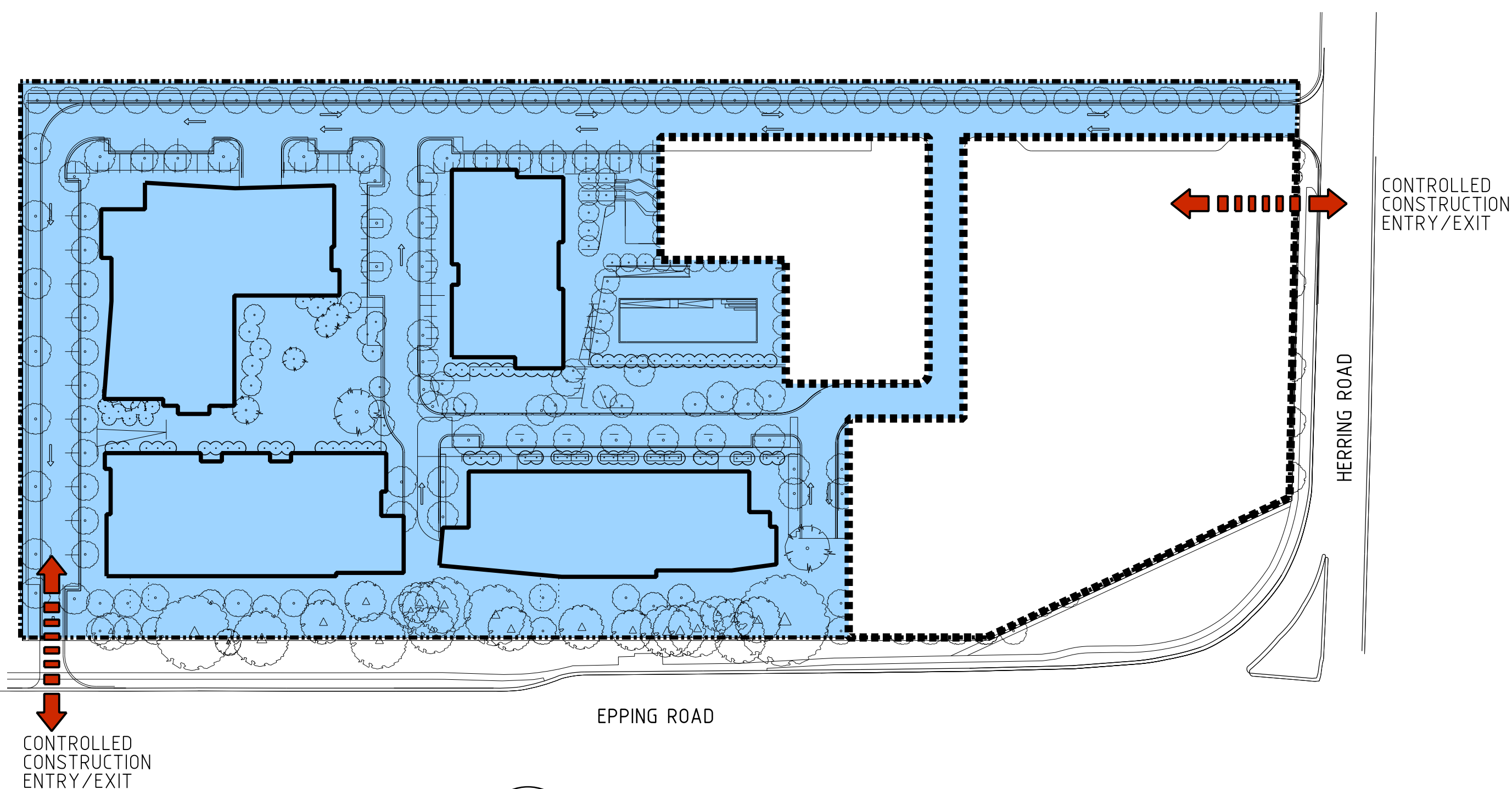


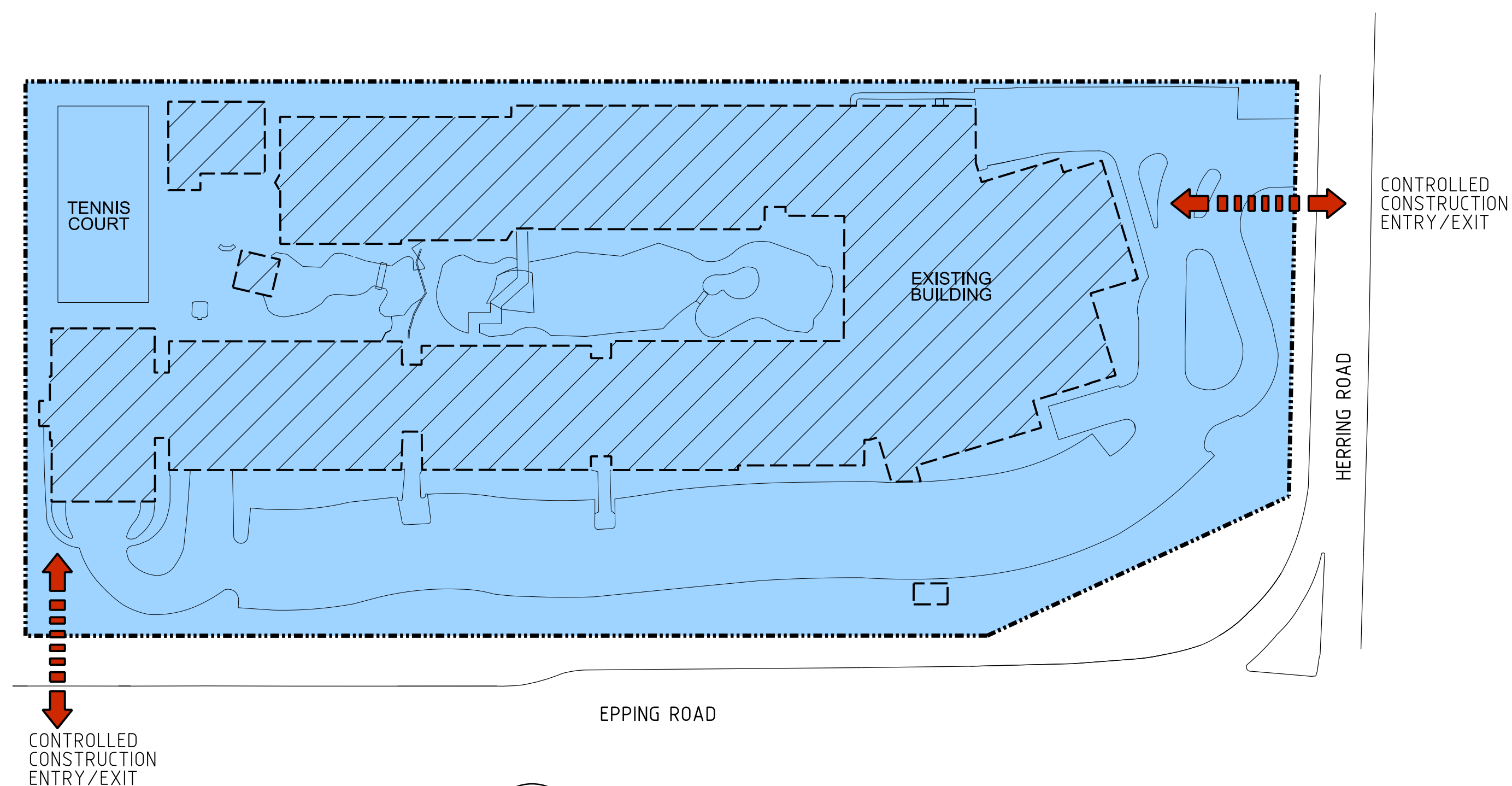
D CONSTRUCTION STAGE 2
APARTMENT BUILDINGS & LANDSCAPE



B EXCAVATION AND CONSTRUCTION
OF STAGE 1 BASEMENT LEVELS



C CONSTRUCTION STAGE 1
APARTMENT BUILDINGS & LANDSCAPE



A DEMOLITION

EXTENT OF WORK

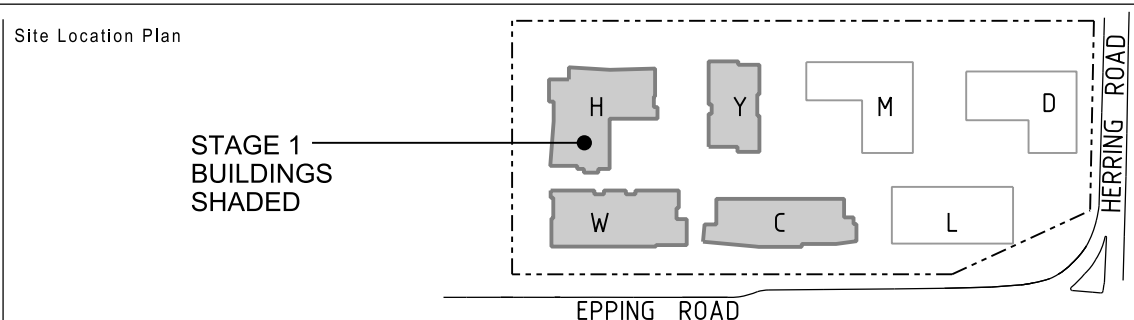
Revisions	No	Date	Description	Ver	App'd
A	21.01.11	PART 3A SUBMISSION			
B	09.12.11	PREFERRED PROJECT			

THE NUMBER 4 HAS BEEN DELETED
FROM THE FLOOR NOMENCLATURE

Do not scale drawings. Use figured dimensions only. Check & verify levels and dimensions on site prior to the commencement of any work, the preparation of shop drawings or the fabrication of components.

This drawing is the copyright of Allen Jack + Cottier Architects and is protected under the Copyright Act 1968. Do not alter, reproduce or transmit in any form, or by any means without the express permission of Allen Jack + Cottier Architects.

Nominated Architects: Michael Heenan 5264, Peter Ireland 6661, Reginald Smith 3312, Peter Stronach 3372



Client

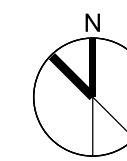
Architect

AJ+C
ALLEN JACK + COTTIER
79 Myrtle Street Chippendale NSW 2008 AUSTRALIA
ph +61 2 9311 8222 fx +61 2 9311 8200 ABN 53 003 782 250

Project

MACQUARIE VILLAGE
110-114 HERRING ROAD
MACQUARIE PARK

Proj No. 10_030



Drawing Title

STAGING DIAGRAMS

Drawing Status

NOT FOR CONSTRUCTION

Scale

Drawing No

DA0100

Issue

B