


5. DESCRIPTION OF PROPOSAL

5.8. 3D Views


5.8.3. Aerial View 3



5. DESCRIPTION OF PROPOSAL

5.8. 3D Views

5.8.4. Aerial View 4



5. DESCRIPTION OF PROPOSAL

5.8. 3D Views

5.8.5. View From Hunter Street



5. DESCRIPTION OF PROPOSAL

5.8. 3D Views

5.8.6. View From Bligh Street



5. DESCRIPTION OF PROPOSAL

5.8. 3D Views

5.8.7. View From Pitt Street

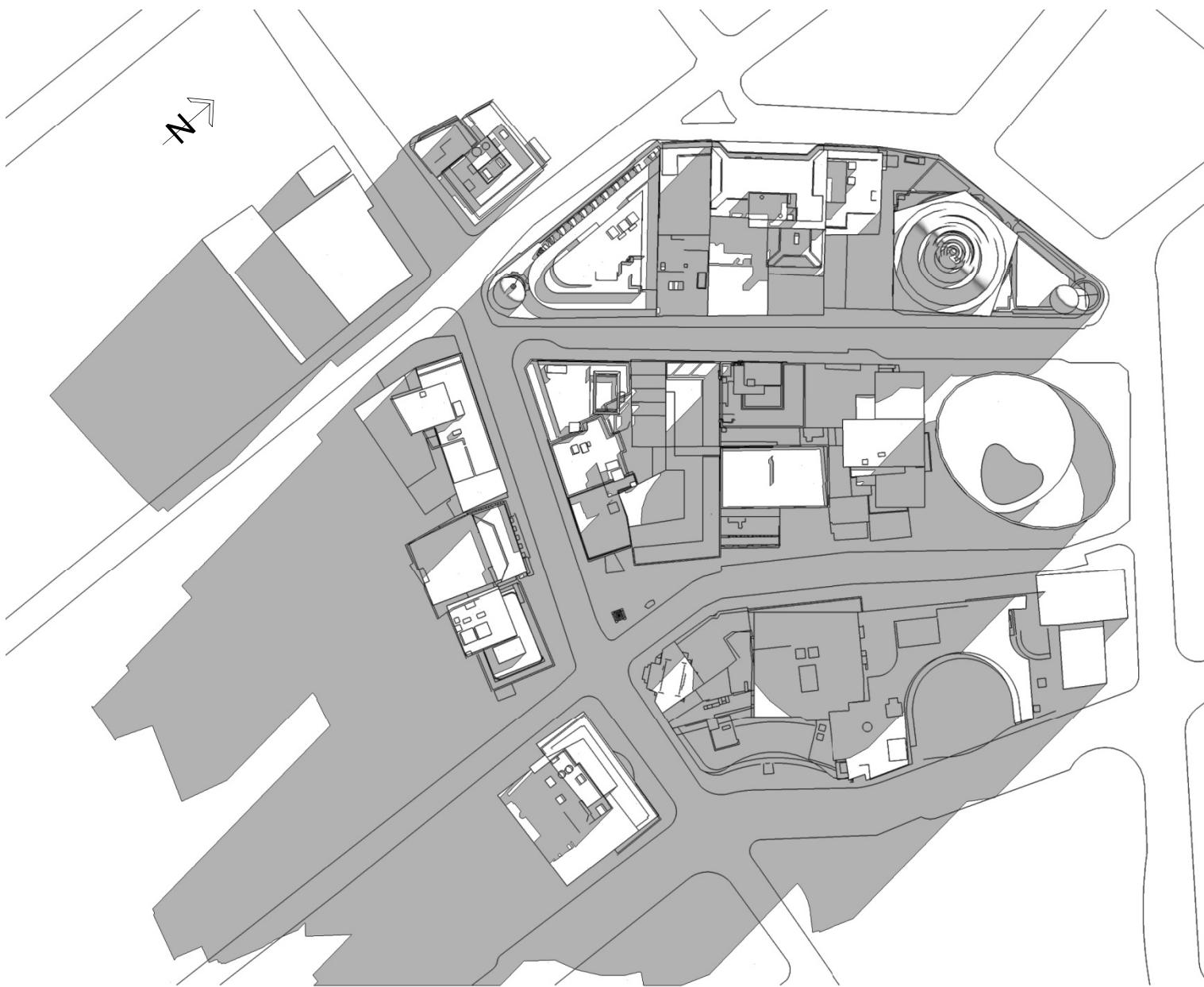


APPENDIX A

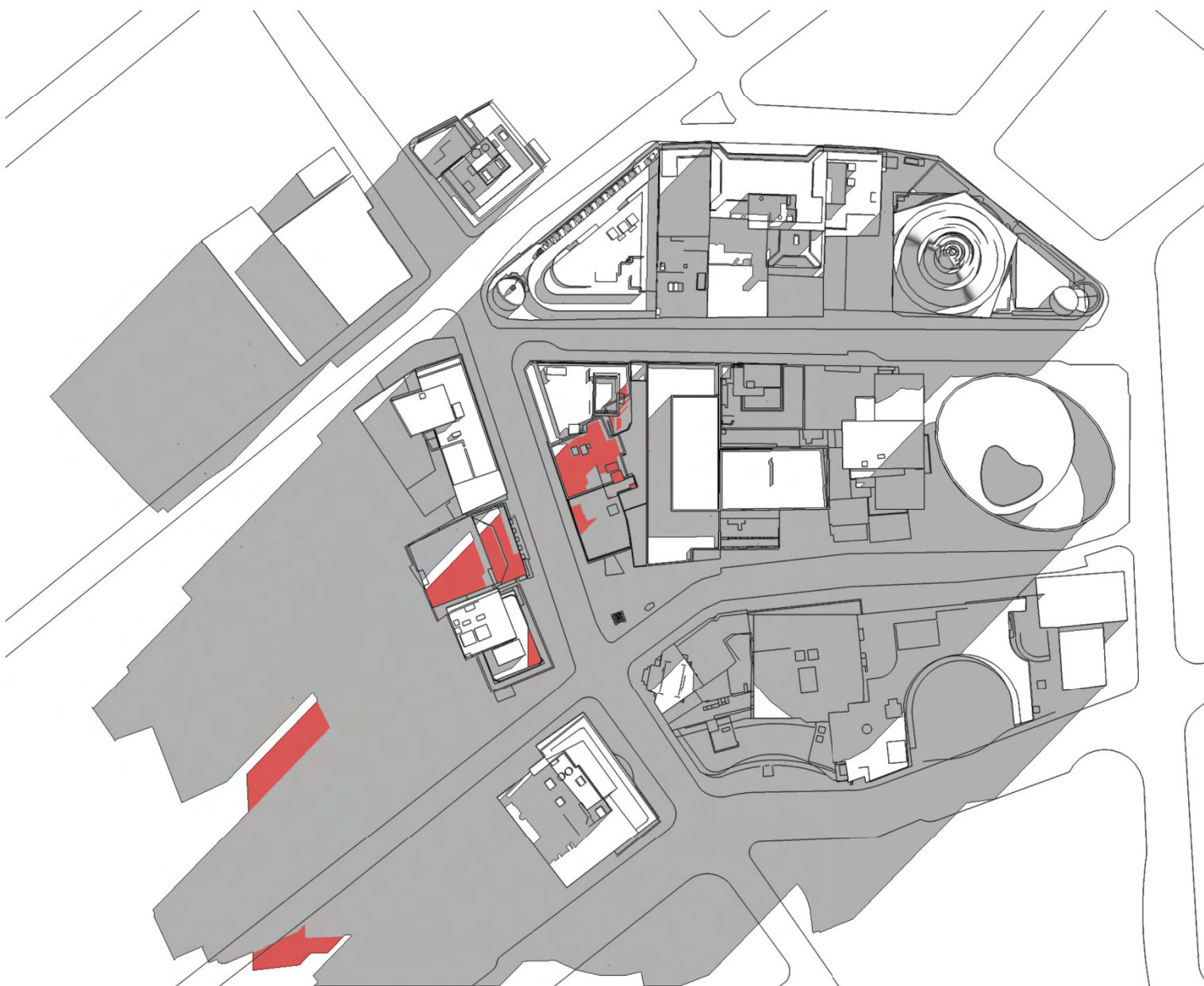
Solar Access Study

Winter Solstice 21 June 12:00 Noon

Note: Heights and shapes of the buildings shown in this study are based on the 3D data of 33 Bligh St SYDNEY MGA IDE obtained from the City of Sydney Council and other published sources.



Plan view: shadows from existing buildings



LEGEND

- Shadows from existing buildings
- Additional shadows from the proposed building

Plan view: shadows from proposed and existing buildings

20 0 20 40 60 80m Scale 1:2000