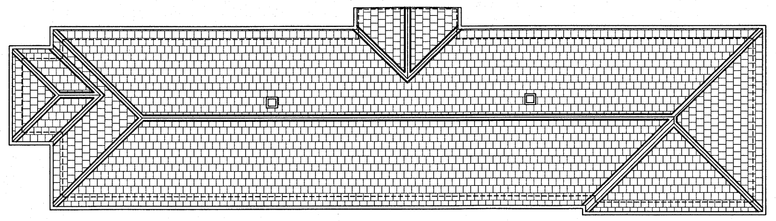

ROOF PLAN

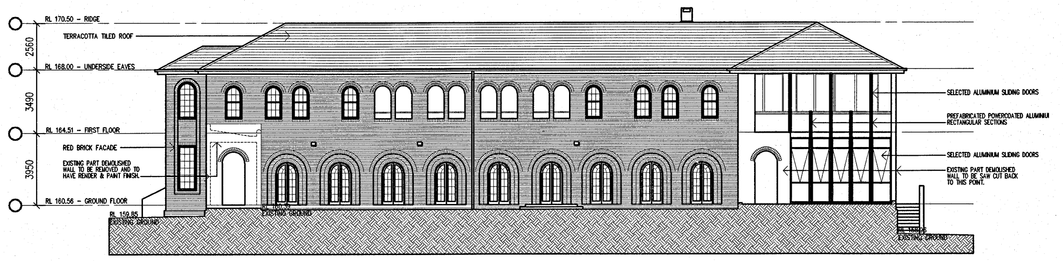

SOUTH ELEVATION

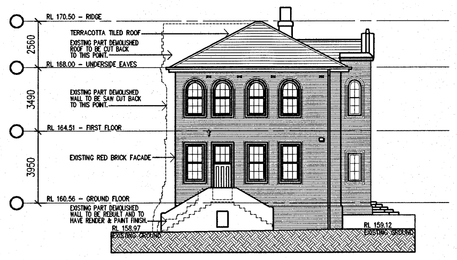

EAST ELEVATION

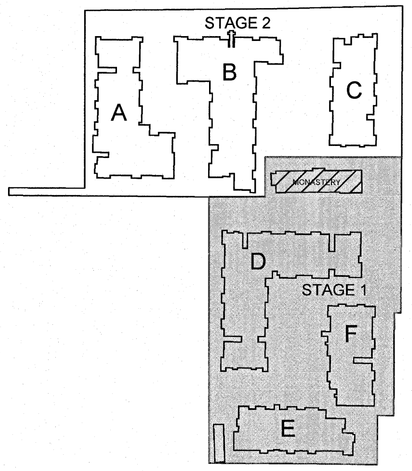

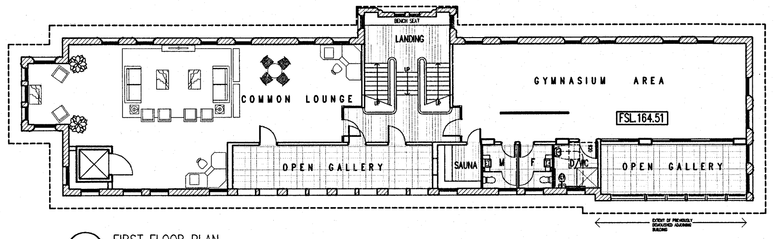

FIRST FLOOR PLAN



NORTH ELEVATION

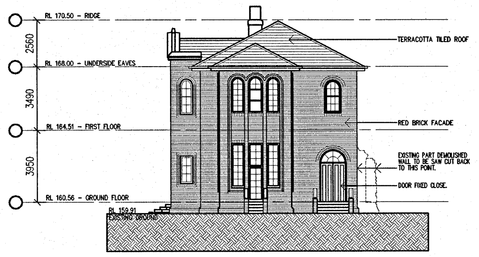

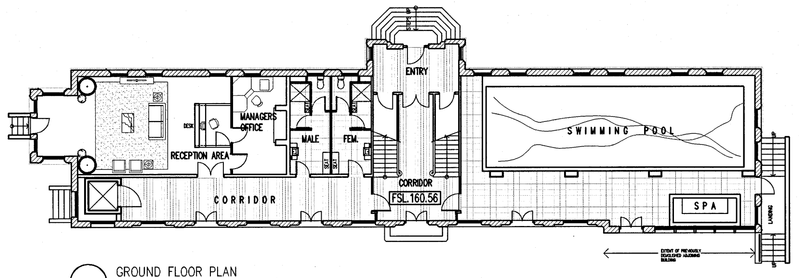

GROUND FLOOR PLAN

SECTION BB

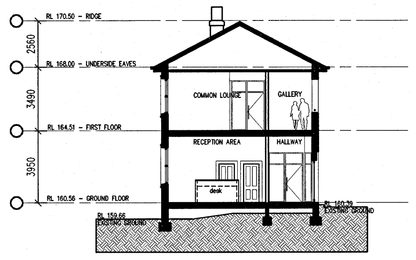

SECTION AA

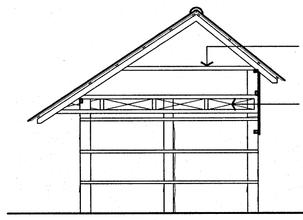

Section A–A
SCALE 1:100

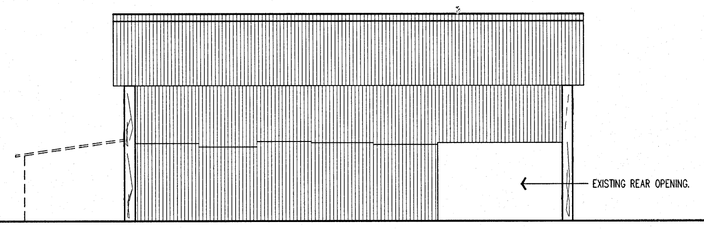

West Eelevation
SCALE 1:100

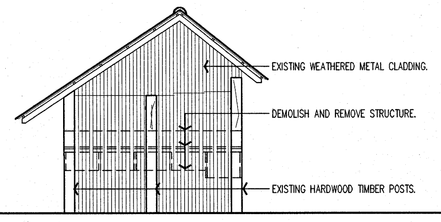

North Eelevation
SCALE 1:100

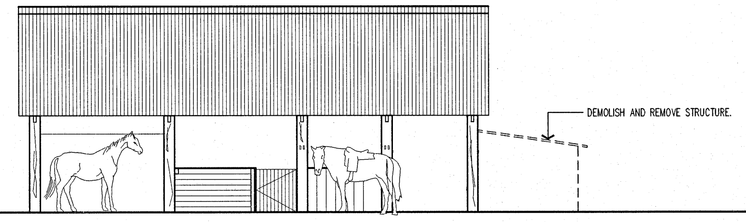

East Eelevation
SCALE 1:100

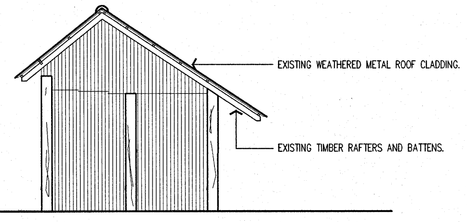

South Eelevation
SCALE 1:100

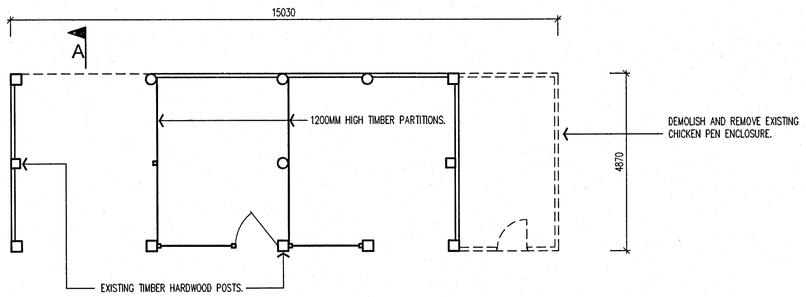

Stable Floor Plan
SCALE 1:100

NSW GOVERNMENT
Planning

Issued under the Environmental Planning and Assessment Act 1979

Approved Application No. MP 10_0037

granted on the 2.5.2011

Signed MB

Sheet No. 25 of 48

ISSUE	DATE	REVISION	BY
B	12.08.10	EXISTING STABLE PLANS, SECTION AND ELEVATION ADDED	MV
A	09.07.10	ISSUE FOR DEVELOPMENT APPLICATION	A.H

DO NOT SCALE.
USE FIGURED DIMENSIONS AT ALL TIMES. IF IN DOUBT CHECK WITH MERITON APARTMENTS PTY. LTD. CONTRACTOR/S TO CHECK AND VERIFY ALL LEVELS, DATUMS AND DIMENSIONS ON SITE AND SHALL REPORT ANY DISCREPENCIES OR OMMISSIONS TO MERITON APARTMENTS PTY. LTD. PRIOR TO COMMENCEMENT OF WORK AND DURING THE CONSTRUCTION PHASE.

20 10 0 10 20 30 40 50 70mm

NORTH: N

GENERAL NOTES:
THIS DRAWING IS THE EXCLUSIVE PROPERTY OF MERITON APARTMENTS PTY. LTD. AND THE REPRODUCTION OF ANY PART WITHOUT THE PRIOR WRITTEN CONSENT OF MERITON APARTMENTS PTY. LTD. IS A VIOLATION OF APPLICABLE LAWS. IN NO EVENT SHALL MERITON APARTMENTS PTY. LTD. BE HELD LIABLE FOR SPECIAL COLLATERAL, INCIDENTAL OR CONSEQUENTIAL LIABILITY IN CONNECTION WITH THE USE OF THIS DIGITAL DATA ONCE RELEASED FROM THE MERITON APARTMENTS PTY. LTD. OFFICES.
THIS DRAWING IS TO BE READ AND UNDERSTOOD IN CONJUNCTION WITH THE STRUCTURAL, MECHANICAL, ELECTRICAL AND / OR ANY OTHER CONSULTANTS DOCUMENTATION AS MAY BE APPLICABLE TO THE PROJECT PRIOR TO THE START OF ANY WORKS AND FOR ITS DURATION.

Meriton
Apartments Pty. Ltd.
Builders & Developers
Level 11, 528 Kent Street, Sydney NSW 2000 Email: mail@design.meriton.com.au
Tel: (02) 9287 2888 Fax: (02) 9287 2777 Internet: http://www.meriton.com.au

PROJECT:
PROPOSED RESIDENTIAL DEVELOPMENT

132–138 KILLEATON STREET
ST.IVES, NSW XX

DRAWING TITLE:
MONASTERY & STABLE PLAN, ELEV & SECT

PROJECT No.	DATE:	DRAWING No:	REV:
749 & 750	12/2/2010	DA-34	B
DRAWN BY:	SCALE: 1:200 AND 1:100		

CAD FILE: s:\131-138-killeaton\ARCH\DA-34 MONASTERY & STABLE PLAN, ELEV & SECT.dwg

DEPARTMENT OF PLANNING - DA-34 MONASTERY & STABLE PLAN, ELEV & SECT.PDF - 6/20/2011 - 15:17