











LEGEND:

-  Project Site
-  Surrounding Open Space Networks
-  Road Network with Footpath
-  Waters Edge
-  Rail Line
-  Central Pedestrian Spine Axis
-  Building Entries
-  Vehicular Entries
-  Pedestrian Pathway Network through & around site
-  Equal Access Path through site

