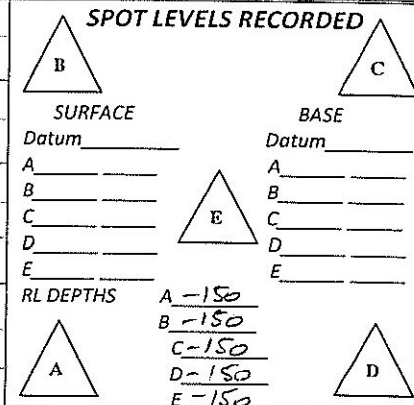


**Excavation/Survey Context
Recording Sheet**

CITSF / 2 MH11-E / B3
Site/Context/Locater(s)/Number

Site: MH11-E					
Project: Grid Square B3					
Date Excavated: 21/7/10, by PR & RG					
Recorded: 21/7/10, by PR					
Phased: / / , by					
Description: Sp immediately S of fireplace W section					
Soil - Colour: Min Brown					
Type: heavy sandy loam					
Texture: Normally friable, heavy/damp					
Thickness/Depth: 150					
Horizon Definition: Clear above yellow clay					
Disturbance: Unclear - poss ^y ploughed (no lands visible) timber clearance (poss ^y > once) no roots					
Context Physically Under					
Context Physically Above					
Context Physically Abuts					
Context Correlated to					
Chronological Sequence: Contemporary with original European settlement					
Materials	Mass(gm)	Observations	Materials	Mass(gm)	Observations
1 Iron	4ba	Close scatter of nails			
2 Ceramic		Egg cup base + 4x plain 3 blue t/p pcs.			
3 Iron		1 of 2 pcs, flat iron (thin)			
Comments:					

See Sketch Over>>>

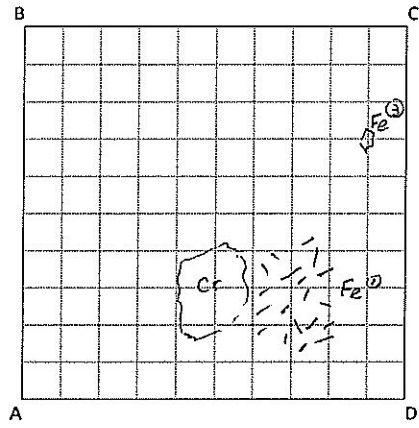


Excavation/Survey Context
Recording Sheet – Drawings






CTSF / 2 / MR11-E / B3
Site/Context/Locater(s)/Number



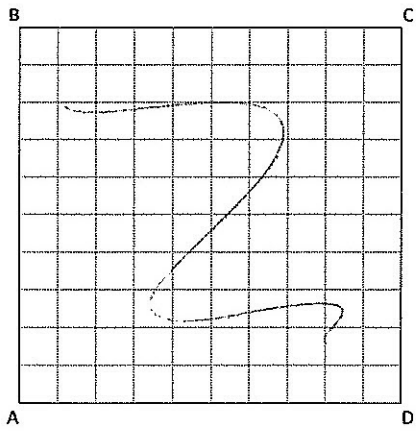
BASE PLAN



SECTIONS



SUPPLEMENTARY:



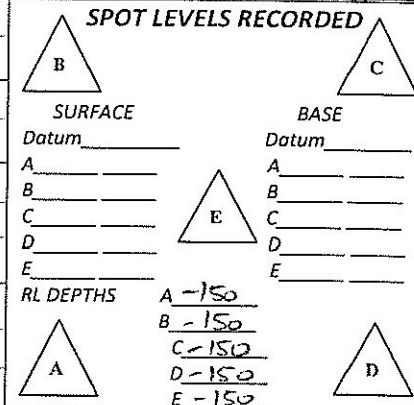
Scales [mm]:					
100	200	300	400	500	Horizontal
20	40	60	80	100	Vertical

Drawn by:

Date: 7/7/10

**Excavation/Survey Context
 Recording Sheet**

GTSF / 2 MH11-E / C3
 Site/Context/Locater(s)/Number

Site: MH11-E		SPOT LEVELS RECORDED 			
Project: Gnd Square C3					
Date Excavated: 21/7/10, by PR & RG					
Recorded: 21/7/10, by PR					
Phased: / / , by					
Description: Sp immediately S of E fire place section					
Soil - Colour: Mud brown					
Type: Heavy sandy loam					
Texture: Namingly friable, heavy/dams					
Thickness/Depth: 150					
Horizon Definition: Clear above yellow clay					
Disturbance: Unclear - possibly ploughed (No lands vic) Timber cleared (poss > once) no roots					
Context Physically Under		3			
Context Physically Above		1			
Context Physically Abuts		2			
Context Correlated to					
Chronological Sequence: Contemporary with early European Attainment					
Materials	Mass(gm)	Observations	Materials	Mass(gm)	Observations
① Iron	4ba.	# hammer's pick head			
② Iron		long structural nails			
③ Iron		Pce flat, thin iron sheet			
Comments:					

See Sketch Over>>>

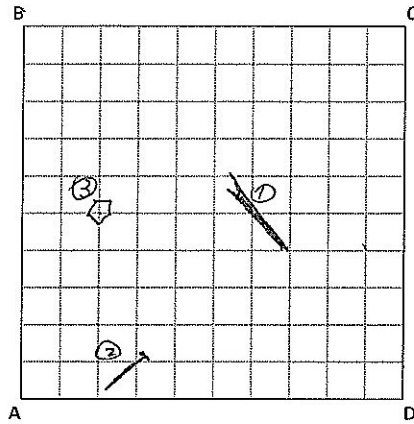


Excavation/Survey Context
Recording Sheet – Drawings






RTSF / 2 / MAIL-EJ / C3.
Site/Context/Locater(s)/Number



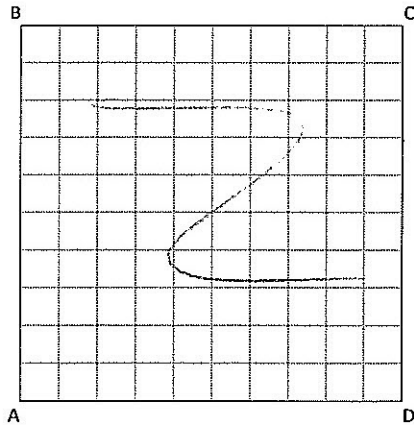
BASE PLAN



SECTIONS



SUPPLEMENTARY:



Scales [mm]:					
100	200	300	400	500	Horizontal
20	40	60	80	100	Vertical

Drawn by:

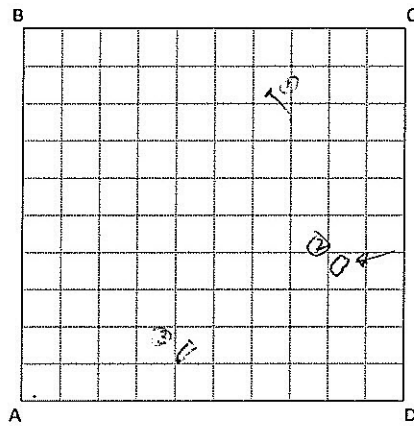
Date:

Excavation/Survey Context
Recording Sheet – Drawings






GTSF / 2 / MNME / C2
Site/Context/Locater(s)/Number



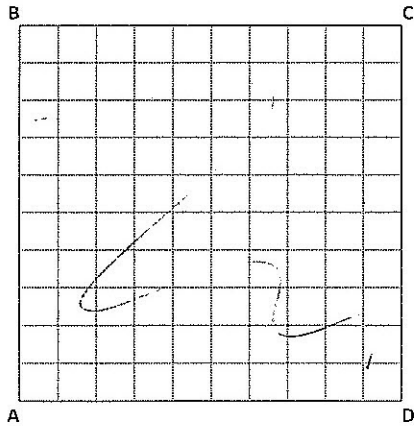
BASE PLAN



SECTIONS



SUPPLEMENTARY:








Scales [mm]:					
100	200	300	400	500	Horizontal
20	40	60	80	100	Vertical

Drawn by:

Date:

**Excavation/Survey Context
Recording Sheet**

R15E / 2 / MH11-E / D11
Site/Context/Locater(s)/Number

Site: <u>MH11-E</u>		SPOT LEVELS RECORDED			
Project: <u>Grid Square DA</u>		 B SURFACE Datum _____ A _____ B _____ C _____ D _____ E _____ RL DEPTHS	 C BASE Datum _____ A _____ B _____ C _____ D _____ E _____	 E A -150 B -150 C -150 D -150 E -150	
Date Excavated: <u>21/7/10</u> , by <u>PR & RG</u>		 A  D			
Recorded: <u>21/7/10</u> , by <u>PR</u>					
Phased: <u>/ /</u> , by _____					
Description: <u>Soil 1.5m E fireplace</u>					
Soil - Colour: <u>Mid-brown</u>					
Type: <u>Heavy sandy loam</u>					
Texture: <u>Nominally friable, heavy/damp</u>					
Thickness/Depth: <u>≈ 150</u>					
Horizon Definition: <u>Clear above yellow clay</u>					
Disturbance: <u>Unclear - ploughing? (no land residue)</u> <u>timber cleared (pass > once) no tools</u>					
Context Physically Under			3		
Context Physically Above			1		
Context Physically Abuts			2		
Context Correlated to			/		
Chronological Sequence: <u>Contemporary earliest European settlement</u>					
Materials	Mass(gm)	Observations	Materials	Mass(gm)	Observations
<u>Metal</u>		<u>1 pce: Al?, Pb?, Zn?</u>			
Comments:					

See Sketch Over>>>

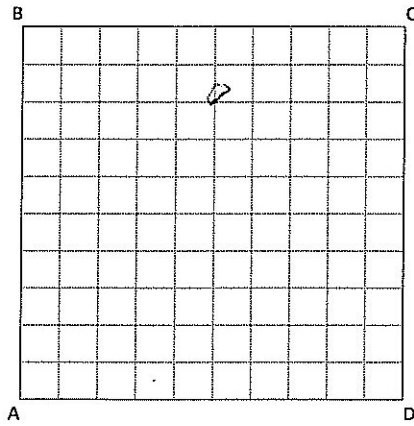


**Excavation/Survey Context
Recording Sheet – Drawings**




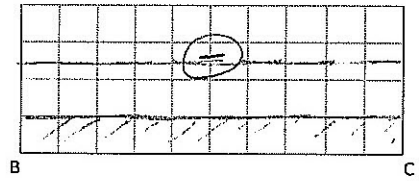

GTSF / 2 / MH1-E / D4
Site/Context/Locater(s)/Number



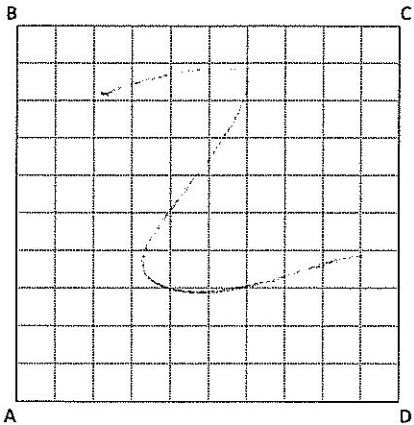
BASE PLAN



SECTIONS



SUPPLEMENTARY:



Scales (mm):					
100	200	300	400	500	Horizontal
20	40	60	80	100	Vertical

Drawn by:

Date:

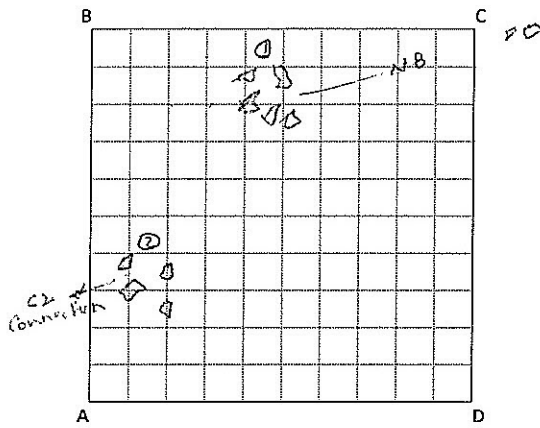


Excavation/Survey Context
Recording Sheet – Drawings

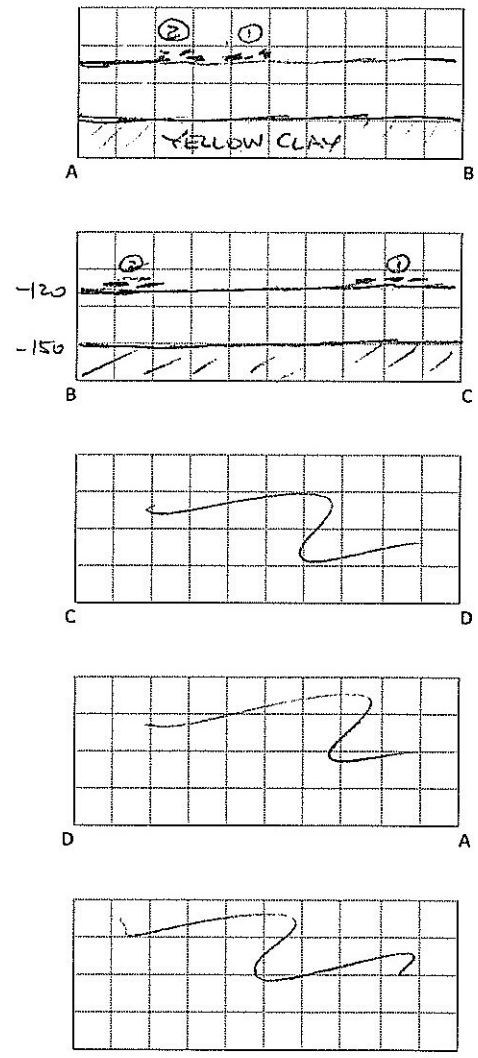
GTSF / 2 / MH11-E / D2.
Site/Context/Locater(s)/Number



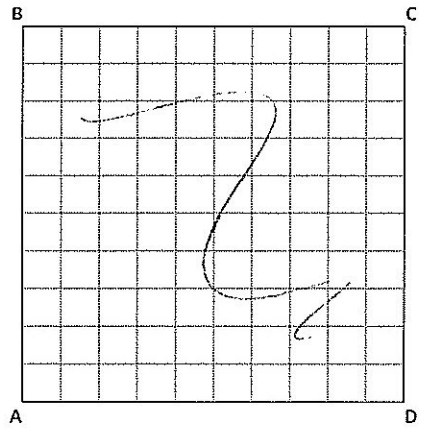
BASE PLAN



SECTIONS



SUPPLEMENTARY:



Scales (mm):					
100	200	300	400	500	Horizontal
20	40	60	80	100	Vertical

Drawn by:

Date: