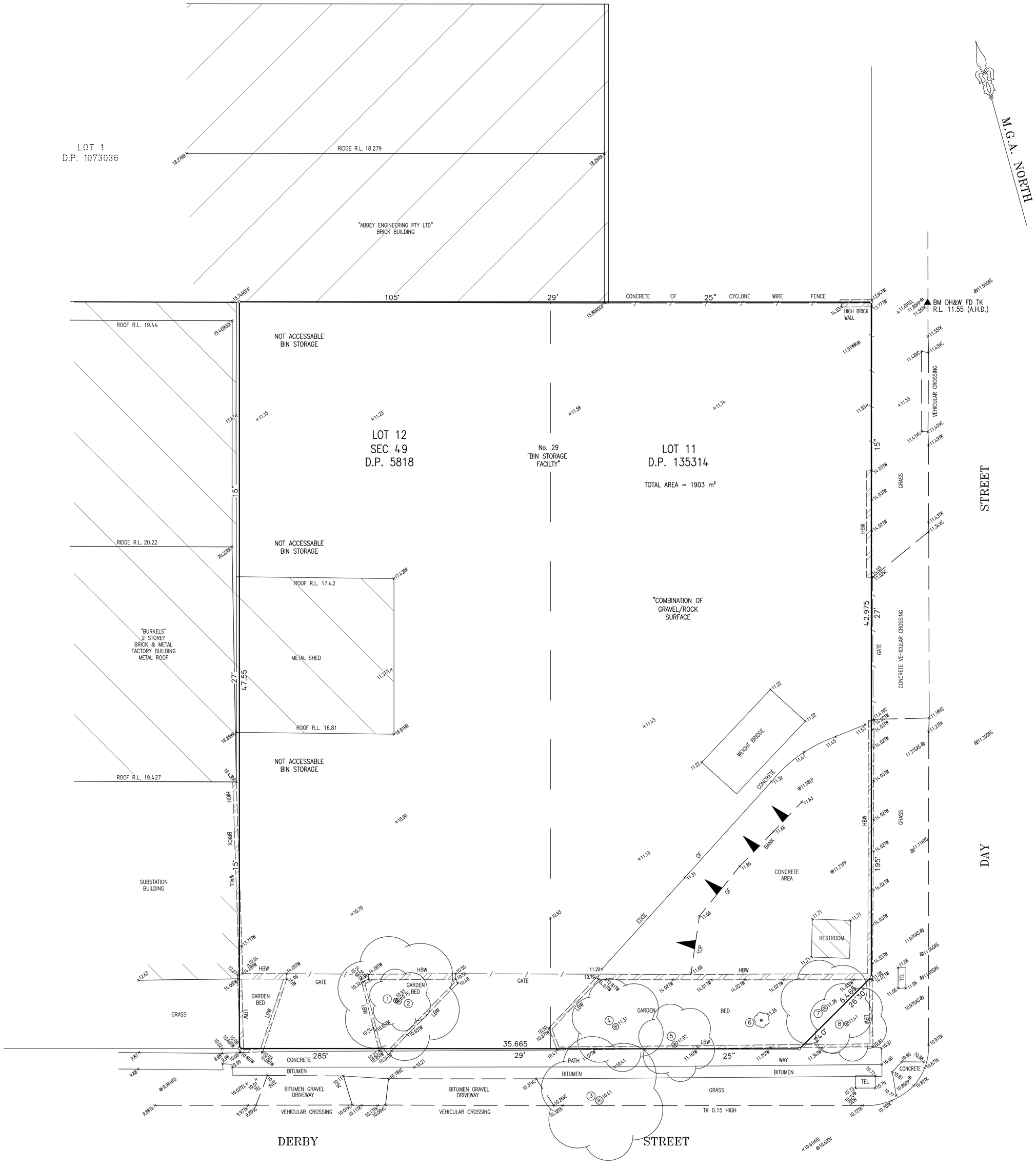

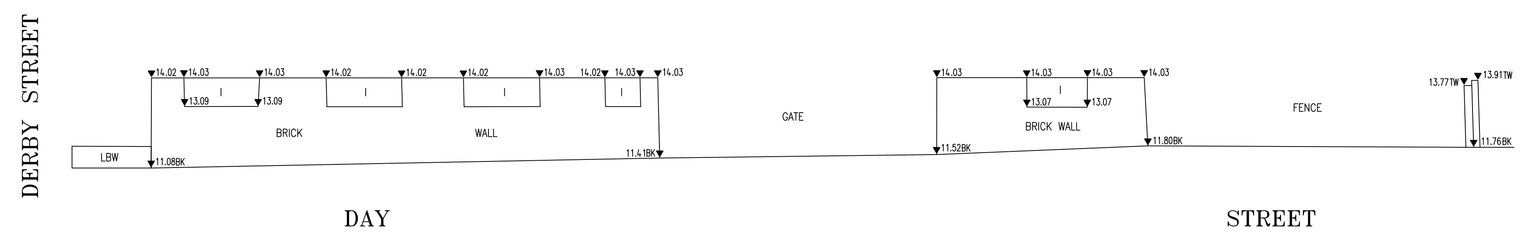

EASTERN ELEVATION OF HIGH BRICK WALL FENCE
DAY STREET
RATIO 1:100

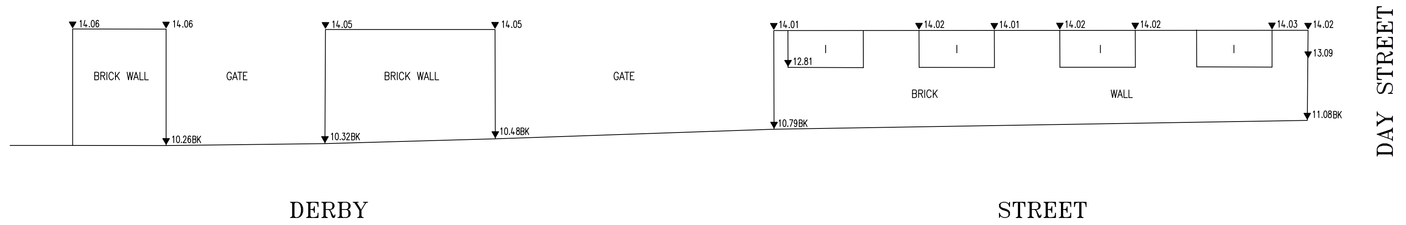

SOUTHERN ELEVATION OF HIGH BRICK WALL FENCE
DERBY STREET
RATIO 1:100

NOTES:
1. ORIGIN OF LEVELS SSM 118795, R.L. 10.58 (A.H.D.).
2. BEARINGS ARE ON M.G.A. NORTH
3. RELATIONSHIP OF IMPROVEMENTS AND DETAIL TO BOUNDARIES IS DIAGRAMMATIC ONLY AND SPECIFIC DETAILS, IF CRITICAL, WILL REQUIRE FURTHER SURVEY.
4. NO SERVICES OR UNDERGROUND SERVICES SEARCH HAS BEEN UNDERTAKEN. SERVICES SHOWN ARE BASED ON VISIBLE SURFACE INDICATORS EVIDENT AT THE DATE OF SURVEY & ARE CHARTED AS A GUIDE TO THE POSITION & NATURE OF THE SERVICE. ALL SERVICE AUTHORITIES SHOULD BE CONTACTED PRIOR TO ANY DEVELOPMENT.
5. RIDGE, EAVE & GUTTER HEIGHTS HAVE BEEN OBTAINED BY AN INDIRECT METHOD AND ARE ACCURATE FOR PLANNING PURPOSES ONLY.
6. ADJOINING BUILDINGS AND DWELLINGS HAVE BEEN PLOTTED FOR DIAGRAMMATIC PURPOSES ONLY AND SPECIFIC DETAILS, IF CRITICAL, WILL REQUIRE FURTHER SURVEY.
7. THE SPREAD & HEIGHT OF EACH TREE IS INDICATIVE ONLY AND SPECIFIC DETAILS, IF CRITICAL, WILL REQUIRE FURTHER SURVEY.

NOTE:
LAND AFFECTED BY COVENANT A270978

LEGEND

BK	– BOTTOM OF KERB
FL	– FLOOR LEVEL
HBW	– HIGH BRICK WALL
HYD	– HYDRANT
I	– INDENT IN WALL
LBW	– LOW BRICK WALL
PP	– POWER POLE
RR	– ROOF RIDGE
SV	– STOP VALVE
TB	– TOP OF BANK
TEL	– TELSTRA
TK	– TOP OF KERB
TW	– TOP OF WALL
VC	– VEHICULAR CROSSING
WM	– WATER METRE

TABLE OF TREES

TREE	DIAMETER	SPREAD	HEIGHT
1	0.3	8	6
2	0.4	4	8
3	0.5	8	10
4	0.4	6	8
5	0.4	5	8
6	0.15	1	2
7	0.4	6	10
8	0.3	5	7

DATE	BY	REVISION	ISSUE

PLAN SHOWING DETAIL PLAN AND BRICK WALL ELEVATIONS AT
No. 29 DERBY STREET
SILVERWATER

X:\07JOBS\071205-DETAIL.dwg

CONSULTING SURVEYORS
DENNY LINKER & CO.
SYDNEY
5th Floor 17 RANDLE STREET
SURRY HILLS N.S.W. 2010
PH. (02) 9212 4655 FAX (02) 9212 5254

RATIO: 1:100	DATE 18/01/08
DATUM: A.H.D.	ISSUE / SHEET SIZE A0
DRAWN: GE/AL	
REF. No.: 071205	DWG. I.D.: DETAIL & ELEVATIONS