
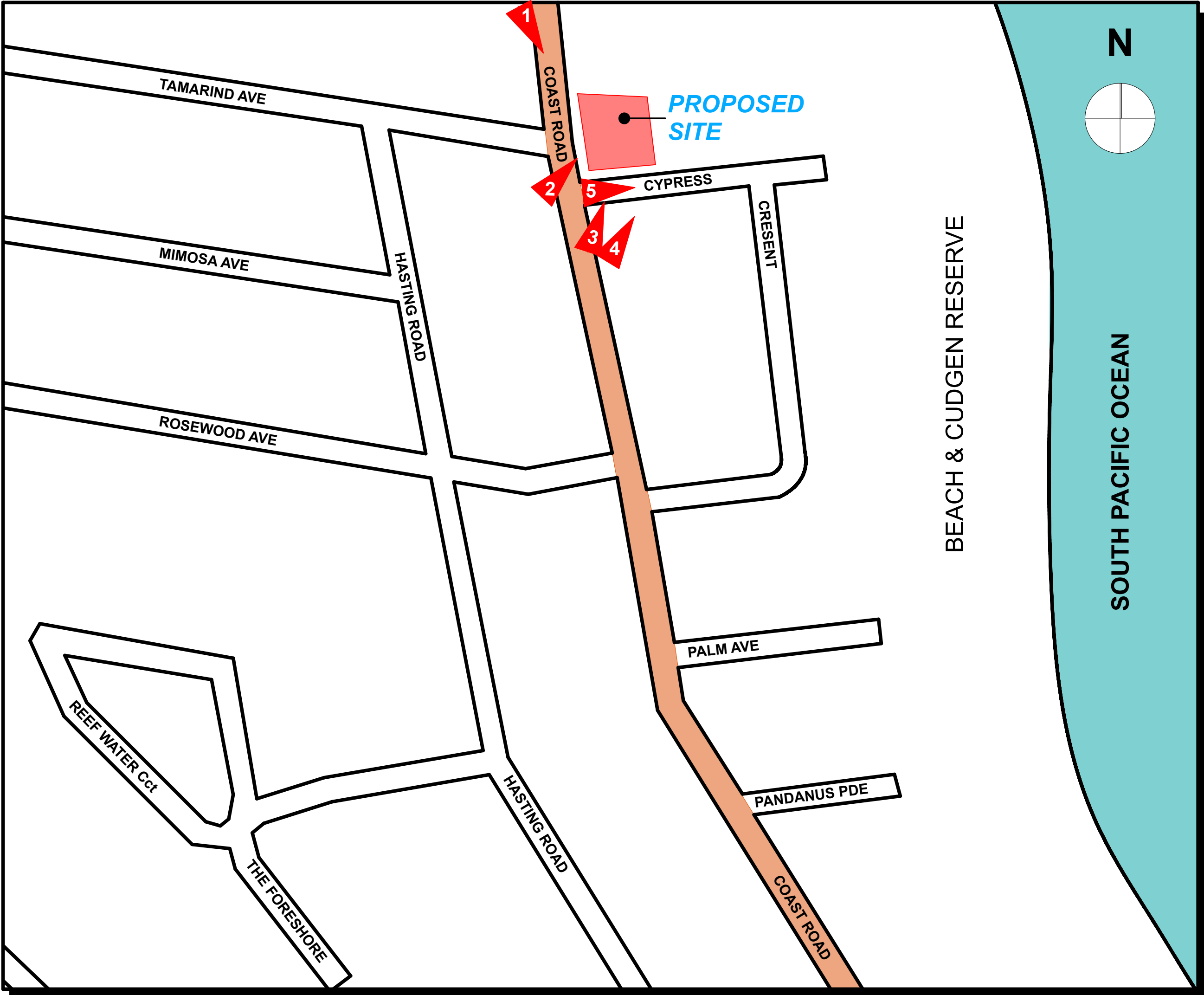


# PHOTOGRAPHIC VISUAL ESSAY



1. VIEW FACING SOUTH FROM COAST RD




## 2. VIEW FACING NORTH EAST FROM COAST RD



### 5. VIEW FACING EAST



#### 4. VIEW FACING CYPRESS CRESENT



### 3. VIEW FACING NORTH FROM COAST RD

Please verify all dimensions and levels before commencing work or ordering materials and report any errors and omissions to the Architect.

Drawings shall not be used for construction purposes until issued by the Architect for construction.

Site levels are shown as a guide only. To determine accurate levels refer to survey levels prepared by REGISTERED surveyor.

Where a discrepancy arises on these documents or between these documents and another consultant's, request clarification from PAT TWOHILL DESIGNS PTY. LIMITED before proceeding with any affected work or ordering materials.

All work to comply with Building Code of Australia

These drawings are strictly COPYRIGHT and shall not be copied in whole nor in part without the written permission of PAT TWOHILL DESIGNS PTY. LIMITED.

Pat Twohill Designs Pty Ltd ARCHITECTS accept no responsibility for the completeness, accuracy or usability of data transferred electronically. Recipients should, when necessary request a hard copy for verification.

[illegible]

**PAT TWOHILL DESIGNS PTY. LIMITED**  
**ARCHITECTS**  
 ABN 98 490 308 062

PAT TWOHILL B.Sc. (Architecture) MBASNS  
 NOMINATED ARCHITECT NSW REG. 3743 QLD REG. 3573

SUITE 5/133 WHARF ST  
 TWEED HEADS NSW 2485  
 PH. + FAX 07 5536 9020  
 EMAIL mail@ptdarchitects.com.au

Client Name  
**Tweed Coast Homes**

Project Name  
MULTI-RES DEV  
LOTS 1-3 DP 29748  
LOT 4 DP 31209 CRN COAST ROAD  
& CYPRESS CRESCENT  
CABARITA BEACH, NSW

Drawing Title:

## VISUAL ESSAY

Scale:

Drawn By: **D.B.**

Status:

Project No:

6005 |

Plot Date: 9/06/10

Drawing No.:

### A.1.15

---

Plot Date: 9/06/10



TO POTTSVILLE

A map showing the proposed site (indicated by a red square) and surrounding roads. The roads include COAST ROAD, HASTING ROAD, CYPRESS, CRESENT, PALM AVE, and PANDANUS PDE. The map also shows the BEACH & CUDGEN RESERVE and the SOUTH PACIFIC OCEAN. A north arrow is present in the top right corner. Numbered red triangles (1-7) indicate specific locations along the roads.

A photograph of a street scene. In the foreground, there are two green recycling bins with blue lids on a sidewalk. To the left is a brick building with large windows. In the background, a street intersection is visible with various vehicles, including a silver van and a white van. A red arrow points to a location on the street labeled "SITE" in red capital letters. There are also some utility poles and signs, including a "WELCOME" sign with a star logo.

Please verify all dimensions and levels before commencing work or ordering materials and report any errors and omissions to the Architect.

Drawings shall not be used for construction purposes until issued by the Architect for construction.

Site levels are shown as a guide only. To determine accurate levels refer to survey levels prepared by REGISTERED surveyor.

Where a discrepancy arises on these documents or between these documents and another consultant's, request clarification from PAT TWOHILL DESIGNS PTY. LIMITED before proceeding with any affected work or ordering materials.

All work to comply with Building Code of Australia

These drawings are strictly COPYRIGHT and shall not be copied in whole nor in part without the written permission of PAT TWOHILL DESIGNS PTY. LIMITED.

Pat Twohill Designs Pty Ltd ARCHITECTS accept no responsibility for the completeness, accuracy or usability of data transferred electronically. Recipients should, when necessary request a hard copy for verification.

[illegible]

**PAT TWOHILL DESIGNS PTY. LIMITED**  
ARCHITECTS  
PAT TWOHILL, B.Sc. (Architecture) MBASMAN  
NOMINATED ARCHITECT NSW REG. 7043 QLD REG. 3573  
SUITE 5/133 WHARF ST  
TWEED HEADS NSW 2485  
PH. + FAX 07 5536 9020  
EMAIL mail@ptdarchitects.com.au

Client Name  
**Tweed Coast Homes**

Project Name  
**MULTI-RES DEV  
LOTS 1-3 DP 29748  
LOT 4 DP 31209 CRN COAST ROAD  
& CYPRESS CRESCENT  
CABARITA BEACH, NSW**

Drawing Title:  
**VISUAL ESSAY**

|                            |                                |                  |
|----------------------------|--------------------------------|------------------|
| Scale:                     | Date:                          |                  |
| Drawn By: <b>D.B.</b>      | Checked By: <b>P.A.T</b>       |                  |
| Status:                    |                                |                  |
| Project No:<br><b>6005</b> | Drawing No.:<br><b>DA.1.16</b> | Rev:<br><b>A</b> |
| Plot Date: 9/06/10         |                                |                  |