

Appendix I

Ecology Database Search Results

"This page has been left blank intentionally"



















Search Results

Your selection: Fauna, threatened species, LGA - MAITLAND returned a total of 297 records of 35 species.
Report generated on 25/02/2010 - 12:46 (Data valid to 14/02/2010)

Choose up to 3 species to map.

* Exotic (non-native) species

Amphibia	Map	Scientific Name	Common Name	Legal Status	Count	Info
Hylidae						
	<input type="checkbox"/>	Litoria aurea	Green and Golden Bell Frog	E1	8	
	<input type="checkbox"/>	Litoria littlejohni	Littlejohn's Tree Frog	V	1	
Aves	Map	Scientific Name	Common Name	Legal Status	Count	Info
Acanthizidae						
	<input type="checkbox"/>	Pyrrholaemus saggitatus	Speckled Warbler	V	3	
Accipitridae						
	<input type="checkbox"/>	Circus assimilis	Spotted Harrier	V	1	
	<input type="checkbox"/>	Hamirostra melanosternon	Black-breasted Buzzard	V	1	
	<input type="checkbox"/>	Pandion haliaetus	Osprey	V	3	
Anatidae						
	<input type="checkbox"/>	Oxyura australis	Blue-billed Duck	V	5	
	<input type="checkbox"/>	Stictonetta naevosa	Freckled Duck	V	4	
Ciconiidae						
	<input type="checkbox"/>	Ephippiorhynchus asiaticus	Black-necked Stork	E1	39	
Columbidae						
	<input type="checkbox"/>	Ptilinopus regina	Rose-crowned Fruit-Dove	V	1	
Laridae						
	<input type="checkbox"/>	Sterna albifrons	Little Tern	E1	1	
Meliphagidae						
	<input type="checkbox"/>	Melithreptus gularis gularis	Black-chinned Honeyeater (eastern subspecies)	V	1	
	<input type="checkbox"/>	Xanthomyza phrygia	Regent Honeyeater	E1	1	
Neosittidae						
	<input type="checkbox"/>	Daphoenositta chrysoptera	Varied Sittella	V	2	
Petroicidae						
	<input type="checkbox"/>	Petroica boodang	Scarlet Robin	V	1	
Pomatostomidae						
	<input type="checkbox"/>	Pomatostomus temporalis temporalis	Grey-crowned Babbler (eastern subspecies)	V	30	
Psittacidae						
	<input type="checkbox"/>	Glossopsitta pusilla	Little Lorikeet	V	9	

<input type="checkbox"/>	Lathamus discolor	Swift Parrot	E1	1	
Rostratulidae					
<input type="checkbox"/>	Rostratula benghalensis australis	Painted Snipe (Australian subspecies)	E1	1	
Strigidae					
<input type="checkbox"/>	Ninox connivens	Barking Owl	V	1	
<input type="checkbox"/>	Ninox strenua	Powerful Owl	V	5	
Tytonidae					
<input type="checkbox"/>	Tyto novaehollandiae	Masked Owl	V	5	
Mammalia	Map Scientific Name	Common Name	<u>Legal Status</u>	Count	Info
Dasyuridae					
<input type="checkbox"/>	Dasyurus maculatus	Spotted-tailed Quoll	V	7	
<input type="checkbox"/>	Phascogale tapoatafa	Brush-tailed Phascogale	V	8	
Emballonuridae					
<input type="checkbox"/>	Saccolaimus flaviventris	Yellow-bellied Sheath-tail-bat	V	6	
Molossidae					
<input type="checkbox"/>	Mormopterus norfolkensis	Eastern Freetail-bat	V	25	
Petauridae					
<input type="checkbox"/>	Petaurus norfolcensis	Squirrel Glider	V	35	
Phascolarctidae					
<input type="checkbox"/>	Phascolarctos cinereus	Koala	V	5	
Pteropodidae					
<input type="checkbox"/>	Pteropus poliocephalus	Grey-headed Flying-fox	V	11	
Vespertilionidae					
<input type="checkbox"/>	Falsistrellus tasmaniensis	Eastern False Pipistrelle	V	5	
<input type="checkbox"/>	Miniopterus australis	Little Bentwing-bat	V	23	
<input type="checkbox"/>	Miniopterus schreibersii oceanensis	Eastern Bentwing-bat	V	27	
<input type="checkbox"/>	Myotis macropus	Southern Myotis	V	12	
<input type="checkbox"/>	Scoteanax rueppellii	Greater Broad-nosed Bat	V	8	
<input type="checkbox"/>	Vespadelus troungtoni	Eastern Cave Bat	V	1	

* Exotic (non-native) species

Choose up to 3 species to map.

DISCLAIMER: The Atlas of New South Wales Wildlife contains data from a number of sources including government agencies, non-government organisations and private individuals. These data are only indicative and cannot be considered a comprehensive inventory, and may contain errors and omissions. Find out [more](#) about the Atlas.

[[Atlas of NSW Wildlife Home](#)]

[[DECCW Home](#) | [Feedback](#) | [Copyright](#) | [Disclaimer](#) | [Privacy](#)]

OUR ENVIRONMENT
it's a living thing

© Copyright, NSW Department of Environment, Climate Change and Water



Search Results

Your selection: Flora, threatened species, LGA - MAITLAND returned a total of 9 records of 6 species.
Report generated on 26/02/2010 - 08:54 (Data valid to 14/02/2010)

[view map](#)

[search again](#)

[clear selection](#)

Choose up to 3 species to map.

** Exotic (non-native) species*

Plants	Map	Scientific Name	Common Name	Legal Status	Count	Info
Asteraceae	<input type="checkbox"/>	Rutidosis heterogama	Heath Wrinklewort	V	1	
Myrtaceae	<input type="checkbox"/>	Callistemon linearifolius	Netted Bottle Brush	V	1	
	<input type="checkbox"/>	Eucalyptus glaucina	Slaty Red Gum	V	3	
	<input type="checkbox"/>	Syzygium paniculatum	Magenta Lilly Pilly	E1	1	
Orchidaceae	<input type="checkbox"/>	Cymbidium canaliculatum	Cymbidium canaliculatum population in the Hunter Catchment	E2	2	
Sterculiaceae	<input type="checkbox"/>	Rulingia prostrata	Dwarf Kerrawang	E1	1	

** Exotic (non-native) species*

Choose up to 3 species to map.

DISCLAIMER: The Atlas of New South Wales Wildlife contains data from a number of sources including government agencies, non-government organisations and private individuals. These data are only indicative and cannot be considered a comprehensive inventory, and may contain errors and omissions. Find out [more](#) about the Atlas.

[\[Atlas of NSW Wildlife Home \]](#)

[[DECCW Home](#) | [Feedback](#) | [Copyright](#) | [Disclaimer](#) | [Privacy](#)]

OUR ENVIRONMENT
it's a living thing

© Copyright, NSW Department of Environment, Climate Change and Water



Australian Government

Department of the Environment, Water, Heritage and the Arts

Protected Matters Search Tool

You are here: [Environment Home](#) > [EPBC Act](#) > [Search](#)

26 February 2010 09:11

EPBC Act Protected Matters Report

This report provides general guidance on matters of national environmental significance and other matters protected by the EPBC Act in the area you have selected. Information on the coverage of this report and qualifications on data supporting this report are contained in the [caveat](#) at the end of the report.

You may wish to print this report for reference before moving to other pages or websites.

The Australian Natural Resources Atlas at <http://www.environment.gov.au/atlas> may provide further environmental information relevant to your selected area. Information about the EPBC Act including significance guidelines, forms and application process details can be found at <http://www.environment.gov.au/epbc/assessmentsapprovals/index.html>

Search Type: Point
Buffer: 10 km
Coordinates: -32.717724,151.504254



Report Contents: [Summary](#)
[Details](#)

- [Matters of NES](#)
- [Other matters protected by the EPBC Act](#)
- [Extra Information](#)

[Caveat](#)
[Acknowledgments](#)



This map may contain data which are
 © Commonwealth of Australia
 (Geoscience Australia)
 © PSMA Australia Limited

Summary

Matters of National Environmental Significance

This part of the report summarises the matters of national environmental significance that may occur in, or may relate to, the area you nominated. Further information is available in the detail part of the report, which can be accessed by scrolling or following the links below. If you are proposing to undertake an activity that may have a significant impact on one or more matters of national environmental significance then you should consider the Administrative Guidelines on Significance - see

<http://www.environment.gov.au/epbc/assessmentsapprovals/guidelines/index.html>.

World Heritage Properties:

None

National Heritage Places:	None
<u>Wetlands of International Significance:</u> (Ramsar Sites)	1
Commonwealth Marine Areas:	None
<u>Threatened Ecological Communities:</u>	1
<u>Threatened Species:</u>	17
<u>Migratory Species:</u>	15

Other Matters Protected by the EPBC Act

This part of the report summarises other matters protected under the Act that may relate to the area you nominated. Approval may be required for a proposed activity that significantly affects the environment on Commonwealth land, when the action is outside the Commonwealth land, or the environment anywhere when the action is taken on Commonwealth land. Approval may also be required for the Commonwealth or Commonwealth agencies proposing to take an action that is likely to have a significant impact on the environment anywhere.

The EPBC Act protects the environment on Commonwealth land, the environment from the actions taken on Commonwealth land, and the environment from actions taken by Commonwealth agencies. As heritage values of a place are part of the 'environment', these aspects of the EPBC Act protect the Commonwealth Heritage values of a Commonwealth Heritage place and the heritage values of a place on the Register of the National Estate. Information on the new heritage laws can be found at <http://www.environment.gov.au/heritage/index.html>.

Please note that the current dataset on Commonwealth land is not complete. Further information on Commonwealth land would need to be obtained from relevant sources including Commonwealth agencies, local agencies, and land tenure maps.

A permit may be required for activities in or on a Commonwealth area that may affect a member of a listed threatened species or ecological community, a member of a listed migratory species, whales and other cetaceans, or a member of a listed marine species. Information on EPBC Act permit requirements and application forms can be found at <http://www.environment.gov.au/epbc/permits/index.html>.

<u>Commonwealth Lands:</u>	5
Commonwealth Heritage Places:	None
<u>Places on the RNE:</u>	30
<u>Listed Marine Species:</u>	13
Whales and Other Cetaceans:	None
Critical Habitats:	None
Commonwealth Reserves:	None

Extra Information

This part of the report provides information that may also be relevant to the area you have nominated.

State and Territory Reserves:	None
Other Commonwealth Reserves:	None
<u>Regional Forest Agreements:</u>	1

Details

Matters of National Environmental Significance

Wetlands of International Significance [[Dataset Information](#)]
(Ramsar Sites)

HUNTER ESTUARY WETLANDS

Within same catchment as Ramsar site

Threatened Ecological Communities [[Dataset Information](#)]

Status Type of Presence

[White Box-Yellow Box-Blakely's Red Gum Grassy Woodland and Derived Native Grassland](#)

Critically Endangered Community likely to occur within area

Threatened Species [[Dataset Information](#)]

Status Type of Presence

Birds

[Anthochaera phrygia](#)

Regent Honeyeater

Endangered Species or species habitat likely to occur within area

[Lathamus discolor](#)

Swift Parrot

Endangered Species or species habitat likely to occur within area

[Rostratula australis](#)

Australian Painted Snipe

Vulnerable Species or species habitat may occur within area

Frogs

[Litoria aurea](#)

Green and Golden Bell Frog

Vulnerable Species or species habitat likely to occur within area

[Mixophyes balbus](#)

Stuttering Frog, Southern Barred Frog (in Victoria)

Vulnerable Species or species habitat likely to occur within area

[Mixophyes iteratus](#)

Southern Barred Frog, Giant Barred Frog

Endangered Species or species habitat likely to occur within area

Mammals

[Chalinolobus dwyeri](#)

Large-eared Pied Bat, Large Pied Bat

Vulnerable Species or species habitat may occur within area

[Dasyurus maculatus maculatus \(SE mainland population\)](#)

Spot-tailed Quoll, Spotted-tail Quoll, Tiger Quoll (southeastern mainland population)

Endangered Species or species habitat may occur within area

[Petrogale penicillata](#)

Brush-tailed Rock-wallaby

Vulnerable Species or species habitat may occur within area

[Potorous tridactylus tridactylus](#)

Long-nosed Potoroo (SE mainland)

Vulnerable Species or species habitat may occur within area

[Pseudomys oralis](#)

Hastings River Mouse

Endangered Species or species habitat likely to occur within area

[Pteropus poliocephalus](#)

Grey-headed Flying-fox

Vulnerable Foraging, feeding or related behaviour known to occur within area

Plants

[Cryptostylis hunteriana](#)

Leafless Tongue-orchid

Vulnerable Species or species habitat may occur within area

[Eucalyptus glaucina](#)

Slaty Red Gum

Vulnerable Species or species habitat likely to occur within area

[Eucalyptus parramattensis subsp. decadens](#)

Earp's Gum, Earp's Dirty Gum

Vulnerable Species or species habitat likely to occur within area

[Grevillea parviflora subsp. parviflora](#)

Small-flower Grevillea

Vulnerable Species or species habitat likely to occur within area

[Prasophyllum sp. Wybong \(C.Phelps ORG 5269\)](#)

a leek-orchid

Critically Endangered Species or species habitat may occur within area

Migratory Species [[Dataset Information](#)]

Status Type of Presence

Migratory Terrestrial Species**Birds**

<i>Haliaeetus leucogaster</i> White-bellied Sea-Eagle	Migratory	Species or species habitat likely to occur within area
<i>Hirundapus caudacutus</i> White-throated Needletail	Migratory	Species or species habitat may occur within area
<i>Merops ornatus</i> Rainbow Bee-eater	Migratory	Species or species habitat may occur within area
<i>Monarcha melanopsis</i> Black-faced Monarch	Migratory	Breeding may occur within area
<i>Monarcha trivirgatus</i> Spectacled Monarch	Migratory	Breeding likely to occur within area
<i>Myiagra cyanoleuca</i> Satin Flycatcher	Migratory	Breeding likely to occur within area
<i>Rhipidura rufifrons</i> Rufous Fantail	Migratory	Breeding may occur within area
<i>Xanthomyza phrygia</i> Regent Honeyeater	Migratory	Species or species habitat likely to occur within area

Migratory Wetland Species**Birds**

<i>Ardea alba</i> Great Egret, White Egret	Migratory	Species or species habitat may occur within area
<i>Ardea ibis</i> Cattle Egret	Migratory	Species or species habitat may occur within area
<i>Gallinago hardwickii</i> Latham's Snipe, Japanese Snipe	Migratory	Species or species habitat may occur within area
<i>Rostratula benghalensis s. lat.</i> Painted Snipe	Migratory	Species or species habitat may occur within area

Migratory Marine Birds

<i>Apus pacificus</i> Fork-tailed Swift	Migratory	Species or species habitat may occur within area
<i>Ardea alba</i> Great Egret, White Egret	Migratory	Species or species habitat may occur within area
<i>Ardea ibis</i> Cattle Egret	Migratory	Species or species habitat may occur within area

Other Matters Protected by the EPBC ActListed Marine Species [[Dataset Information](#)]**Birds**

	Status	Type of Presence
<i>Apus pacificus</i> Fork-tailed Swift	Listed - overfly marine area	Species or species habitat may occur within area
<i>Ardea alba</i> Great Egret, White Egret	Listed - overfly marine area	Species or species habitat may occur within area
<i>Ardea ibis</i> Cattle Egret	Listed - overfly marine area	Species or species habitat may occur within area

[*Gallinago hardwickii*](#)

Latham's Snipe, Japanese Snipe

Listed -
overfly
marine
areaSpecies or species habitat may occur within
area[*Haliaeetus leucogaster*](#)

White-bellied Sea-Eagle

Listed

Species or species habitat likely to occur
within area[*Hirundapus caudacutus*](#)

White-throated Needletail

Listed -
overfly
marine
areaSpecies or species habitat may occur within
area[*Lathamus discolor*](#)

Swift Parrot

Listed -
overfly
marine
areaSpecies or species habitat likely to occur
within area[*Merops ornatus*](#)

Rainbow Bee-eater

Listed -
overfly
marine
areaSpecies or species habitat may occur within
area[*Monarcha melanopsis*](#)

Black-faced Monarch

Listed -
overfly
marine
area

Breeding may occur within area

[*Monarcha trivirgatus*](#)

Spectacled Monarch

Listed -
overfly
marine
area

Breeding likely to occur within area

[*Myiagra cyanoleuca*](#)

Satin Flycatcher

Listed -
overfly
marine
area

Breeding likely to occur within area

[*Rhipidura rufifrons*](#)

Rufous Fantail

Listed -
overfly
marine
area

Breeding may occur within area

[*Rostratula benghalensis s. lat.*](#)

Painted Snipe

Listed -
overfly
marine
areaSpecies or species habitat may occur within
areaCommonwealth Lands [[Dataset Information](#)]Communications, Information Technology and the Arts -
Australian Postal CorporationCommunications, Information Technology and the Arts -
Telstra Corporation Limited

Defence

Transport and Regional Services - Airservices Australia

Unknown

Places on the RNE [[Dataset Information](#)]

Note that not all Indigenous sites may be listed.

Historic[Aberglasslyn Homestead NSW](#)[Brough House NSW](#)[Burial Ground and Surrounds, Glebe Gully NSW](#)

[Cintra Gardens NSW](#)

[Cintra and Stables NSW](#)

[East Maitland Courthouse Group NSW](#)

[East Maitland Post Office \(former\) NSW](#)

[Fosters Farm and Outbuildings NSW](#)

[Grossmann House Group NSW](#)

[Grossmann House NSW](#)

[Lands Board Office NSW](#)

[Maitland Courthouse NSW](#)

[Maitland Post Office NSW](#)

[Oldholme and Garden NSW](#)

[Presbyterian Church Group NSW](#)

[Rose Inn \(former\) NSW](#)

[Roseneath NSW](#)

[St Mary the Virgin Anglican Church & Rectory NSW](#)

[St Pauls Anglican Church & Bell Tower NSW](#)

[St Pauls Anglican Church Group NSW](#)

[St Peters Anglican Church NSW](#)

[St Peters Anglican Parish Hall NSW](#)

[St Peters Curates Residence NSW](#)

[Technical College \(former\) NSW](#)

[The Family Hotel NSW](#)

[Walka Waterworks and Pumping Station NSW](#)

[Walli House Group NSW](#)

[Walli House and Outbuildings NSW](#)

Natural

[Allandale Area NSW](#)

[Davids Cutting NSW](#)

Extra Information

Regional Forest Agreements [[Dataset Information](#)]

Note that all RFA areas including those still under consideration have been included.

Lower North East NSW RFA, New South Wales

Caveat

The information presented in this report has been provided by a range of data sources as [acknowledged](#) at the end of the report.

This report is designed to assist in identifying the locations of places which may be relevant in determining obligations under the *Environment Protection and Biodiversity Conservation Act 1999*. It holds mapped locations of World Heritage and Register of National Estate properties, Wetlands of International Importance, Commonwealth and State/Territory reserves, listed threatened, migratory and marine species and listed threatened ecological communities. Mapping of Commonwealth land is not complete at this stage. Maps have been collated from a range of sources at various resolutions.

Not all species listed under the EPBC Act have been mapped (see below) and therefore a report is a general guide

only. Where available data supports mapping, the type of presence that can be determined from the data is indicated in general terms. People using this information in making a referral may need to consider the qualifications below and may need to seek and consider other information sources.

For threatened ecological communities where the distribution is well known, maps are derived from recovery plans, State vegetation maps, remote sensing imagery and other sources. Where threatened ecological community distributions are less well known, existing vegetation maps and point location data are used to produce indicative distribution maps.

For species where the distributions are well known, maps are digitised from sources such as recovery plans and detailed habitat studies. Where appropriate, core breeding, foraging and roosting areas are indicated under "type of presence". For species whose distributions are less well known, point locations are collated from government wildlife authorities, museums, and non-government organisations; bioclimatic distribution models are generated and these validated by experts. In some cases, the distribution maps are based solely on expert knowledge.

Only selected species covered by the [migratory](#) and [marine](#) provisions of the Act have been mapped.

The following species and ecological communities have not been mapped and do not appear in reports produced from this database:

- threatened species listed as [extinct or considered as vagrants](#)
- some species and ecological communities that have only recently been listed
- [some terrestrial species](#) that overfly the Commonwealth marine area
- migratory species that are very [widespread, vagrant, or only occur in small numbers](#).

The following groups have been mapped, but may not cover the complete distribution of the species:

- non-threatened seabirds which have only been mapped for recorded breeding sites;
- seals which have only been mapped for breeding sites near the Australian continent.

Such breeding sites may be important for the protection of the Commonwealth Marine environment.

Acknowledgments

This database has been compiled from a range of data sources. The Department acknowledges the following custodians who have contributed valuable data and advice:

- [New South Wales National Parks and Wildlife Service](#)
- [Department of Sustainability and Environment, Victoria](#)
- [Department of Primary Industries, Water and Environment, Tasmania](#)
- [Department of Environment and Heritage, South Australia Planning SA](#)
- [Parks and Wildlife Commission of the Northern Territory](#)
- [Environmental Protection Agency, Queensland](#)
- [Birds Australia](#)
- [Australian Bird and Bat Banding Scheme](#)
- [Australian National Wildlife Collection](#)
- Natural history museums of Australia
- [Queensland Herbarium](#)
- [National Herbarium of NSW](#)
- [Royal Botanic Gardens and National Herbarium of Victoria](#)
- [Tasmanian Herbarium](#)
- [State Herbarium of South Australia](#)

- [Northern Territory Herbarium](#)
- [Western Australian Herbarium](#)
- [Australian National Herbarium, Atherton and Canberra](#)
- [University of New England](#)
- Other groups and individuals

[ANUCLiM Version 1.8, Centre for Resource and Environmental Studies, Australian National University](#) was used extensively for the production of draft maps of species distribution. Environment Australia is extremely grateful to the many organisations and individuals who provided expert advice and information on numerous draft distributions.

Last updated: Thursday, 20-Nov-2008 14:17:56 EST

[Department of the Environment, Water, Heritage and the Arts](#)

GPO Box 787 Canberra ACT 2601 Australia

Telephone: +61 (0)2 6274 1111

© Commonwealth of Australia 2004



Search Results

Your selection: Flora, threatened species, LGA - MAITLAND returned a total of 9 records of 6 species.
Report generated on 26/02/2010 - 08:54 (Data valid to 14/02/2010)

[view map](#)

[search again](#)

[clear selection](#)

Choose up to 3 species to map.

** Exotic (non-native) species*

Plants	Map	Scientific Name	Common Name	Legal Status	Count	Info
Asteraceae	<input type="checkbox"/>	Rutidosia heterogama	Heath Wrinklewort	V	1	
Myrtaceae	<input type="checkbox"/>	Callistemon linearifolius	Netted Bottle Brush	V	1	
	<input type="checkbox"/>	Eucalyptus glaucina	Slaty Red Gum	V	3	
	<input type="checkbox"/>	Syzygium paniculatum	Magenta Lilly Pilly	E1	1	
Orchidaceae	<input type="checkbox"/>	Cymbidium canaliculatum	Cymbidium canaliculatum population in the Hunter Catchment	E2	2	
Sterculiaceae	<input type="checkbox"/>	Rulingia prostrata	Dwarf Kerrawang	E1	1	

** Exotic (non-native) species*

Choose up to 3 species to map.

DISCLAIMER: The Atlas of New South Wales Wildlife contains data from a number of sources including government agencies, non-government organisations and private individuals. These data are only indicative and cannot be considered a comprehensive inventory, and may contain errors and omissions. Find out [more](#) about the Atlas.

[\[Atlas of NSW Wildlife Home \]](#)

[[DECCW Home](#) | [Feedback](#) | [Copyright](#) | [Disclaimer](#) | [Privacy](#)]

OUR ENVIRONMENT
it's a living thing

© Copyright, NSW Department of Environment, Climate Change and Water



Search Results

Your selection: Fauna, threatened species, LGA - MAITLAND returned a total of 297 records of 35 species.

Report generated on 25/02/2010 - 12:46 (Data valid to 14/02/2010)











[view map](#)
[search again](#)
[clear selection](#)
[view map](#)
[search again](#)

Choose up to 3 species to map.

** Exotic (non-native) species*

[clear selection](#)

Amphibia	Map	Scientific Name	Common Name	<u>Legal Status</u>	Count	Info
Hylidae						
	<input type="checkbox"/>	Litoria aurea	Green and Golden Bell Frog	E1	8	
	<input type="checkbox"/>	Litoria littlejohni	Littlejohn's Tree Frog	V	1	
Aves	Map	Scientific Name	Common Name	<u>Legal Status</u>	Count	Info
Acanthizidae						
	<input type="checkbox"/>	Pyrrholaemus sagittatus	Speckled Warbler	V	3	
Accipitridae						
	<input type="checkbox"/>	Circus assimilis	Spotted Harrier	V	1	
	<input type="checkbox"/>	Hamirostra melanosternon	Black-breasted Buzzard	V	1	
	<input type="checkbox"/>	Pandion haliaetus	Osprey	V	3	
Anatidae						
	<input type="checkbox"/>	Oxyura australis	Blue-billed Duck	V	5	
	<input type="checkbox"/>	Stictonetta naevosa	Freckled Duck	V	4	
Ciconiidae						
	<input type="checkbox"/>	Ephippiorhynchus asiaticus	Black-necked Stork	E1	39	
Columbidae						
	<input type="checkbox"/>	Ptilinopus regina	Rose-crowned Fruit-Dove	V	1	
Laridae						
	<input type="checkbox"/>	Sterna albifrons	Little Tern	E1	1	
Meliphagidae						
	<input type="checkbox"/>	Melithreptus gularis gularis	Black-chinned Honeyeater (eastern subspecies)	V	1	
	<input type="checkbox"/>	Xanthomyza phrygia	Regent Honeyeater	E1	1	
Neosittidae						
	<input type="checkbox"/>	Daphoenositta chrysoptera	Varied Sittella	V	2	
Petroicidae						
	<input type="checkbox"/>	Petroica boodang	Scarlet Robin	V	1	
Pomatostomidae						
	<input type="checkbox"/>	Pomatostomus temporalis temporalis	Grey-crowned Babbler (eastern subspecies)	V	30	
Psittacidae						
	<input type="checkbox"/>	Glossopsitta pusilla	Little Lorikeet	V	9	

<input type="checkbox"/>	Lathamus discolor	Swift Parrot	E1	1	
Rostratulidae					
<input type="checkbox"/>	Rostratula benghalensis australis	Painted Snipe (Australian subspecies)	E1	1	
Strigidae					
<input type="checkbox"/>	Ninox connivens	Barking Owl	V	1	
<input type="checkbox"/>	Ninox strenua	Powerful Owl	V	5	
Tytonidae					
<input type="checkbox"/>	Tyto novaehollandiae	Masked Owl	V	5	
Mammalia	Map Scientific Name	Common Name	<u>Legal Status</u>	Count	Info
Dasyuridae					
<input type="checkbox"/>	Dasyurus maculatus	Spotted-tailed Quoll	V	7	
<input type="checkbox"/>	Phascogale tapoatafa	Brush-tailed Phascogale	V	8	
Emballonuridae					
<input type="checkbox"/>	Saccolaimus flaviventris	Yellow-bellied Sheath-tail-bat	V	6	
Molossidae					
<input type="checkbox"/>	Mormopterus norfolkensis	Eastern Freetail-bat	V	25	
Petauridae					
<input type="checkbox"/>	Petaurus norfolcensis	Squirrel Glider	V	35	
Phascolarctidae					
<input type="checkbox"/>	Phascolarctos cinereus	Koala	V	5	
Pteropodidae					
<input type="checkbox"/>	Pteropus poliocephalus	Grey-headed Flying-fox	V	11	
Vespertilionidae					
<input type="checkbox"/>	Falsistrellus tasmaniensis	Eastern False Pipistrelle	V	5	
<input type="checkbox"/>	Miniopterus australis	Little Bentwing-bat	V	23	
<input type="checkbox"/>	Miniopterus schreibersii oceanensis	Eastern Bentwing-bat	V	27	
<input type="checkbox"/>	Myotis macropus	Southern Myotis	V	12	
<input type="checkbox"/>	Scoteanax rueppellii	Greater Broad-nosed Bat	V	8	
<input type="checkbox"/>	Vespadelus troughtoni	Eastern Cave Bat	V	1	

** Exotic (non-native) species*
Choose up to 3 species to map.

DISCLAIMER: The Atlas of New South Wales Wildlife contains data from a number of sources including government agencies, non-government organisations and private individuals. These data are only indicative and cannot be considered a comprehensive inventory, and may contain errors and omissions. Find out [more](#) about the Atlas.

[[Atlas of NSW Wildlife Home](#)]
 [[DECCW Home](#) | [Feedback](#) | [Copyright](#) | [Disclaimer](#) | [Privacy](#)]

OUR ENVIRONMENT
it's a living thing

© Copyright, NSW Department of Environment, Climate Change and Water