





-  Planting Type 1: understorey
-  Planting Type 2: understorey, slope
-  Planting Type 3: understorey, detention basin
-  Planting Type 4: understorey, bioswale
-  Planting Type 5: entry fernery
-  Lawn
-  Tree Type 1: general canopy trees
-  Tree Type 2: pedestrian spine
-  Tree Type 3: bioswale
-  Paving Type 1: stone / precast pavers
-  Paving Type 2: coloured concrete
-  Roads - asphalt
-  Parking Bays - macadam with local stone
-  Rock reinforced slope
-  Corten / metal deck, steel frame stair
-  Concrete pedestrian paths
-  Reinforced Grass Fire Access Track
-  Shared Bike Path
-  Asset Protection Zone



THIS DRAWING IS COPYRIGHT AND THE PROPERTY OF THE CONSULTANT AND MUST NOT BE REPRODUCED, COPIED OR USED WITHOUT THE PERMISSION OF THE AUTHOR. ALL DIMENSIONS MUST BE CHECKED ON SITE BEFORE COMMENCEMENT OF ANY WORK AND DISCREPANCIES IMMEDIATELY REPORTED TO THE CONSULTANT FOR INTERPRETATION. THIS DRAWING IS TO BE READ IN CONJUNCTION WITH THE OTHER DRAWINGS IN THIS SET AND WITH THE PROJECT SPECIFICATIONS. DO NOT SCALE FROM DRAWINGS, REFER TO DIMENSIONS. VARIATIONS TO WORK SHOWN MUST BE CLAIMED AND APPROVED IN WRITING BEFORE PROCEEDING.

REV	DATE	DESCRIPTION	BY	APP
7	06.08.09	TOWN PLANNING	BS	JB
6	31.07.09	TOWN PLANNING	BS	JB
5	24.07.09	TOWN PLANNING	BS	JB
4	21.07.09	SCHEMATIC DESIGN	BS	JB
3	17.07.09	SCHEMATIC DESIGN	BS	JB
2	09.07.09	ISSUED FOR INFORMATION	BS	JB
1	07.07.09	ISSUED FOR INFORMATION	BS	JB

DRAWN	DESIGNED	CHECKED
BS	BS	JS



**CONSULTANTS**

Architecture  
Engineering  
Planning  
Project Management

**S2F**

S2F Pty. Ltd.  
ACN 084 430 366  
Level 1, Building 1  
21-23 Goodwood Street  
PO Box 99  
Rosedale 3121 Victoria  
T +61 3 9458 4800  
F +61 3 9458 4899  
E info@s2f.com.au

Deniton Corker Marshall  
architecture and urban design

**EDAW | AECOM**

**HMRI**  
Hunter Medical Research Institute

**CLIENT**  
HUNTER MEDICAL RESEARCH INSTITUTE

**PROJECT**  
HUNTER MEDICAL RESEARCH INSTITUTE  
JOHN HUNTER HOSPITAL  
RANKIN PARK CAMPUS  
NEWCASTLE NSW

**DRAWING TITLE**  
LANDSCAPE SITE PLAN

DATE	BY	APP
06/08/09	BS	JB

PAINT NAME: L-TP04  
DRAWING NO: L-TP04  
SCALE: 1:500 @ B1  
FILED: 7347  
DATE: 06/08/09  
REVISION: 7

**PRELIMINARY ONLY**