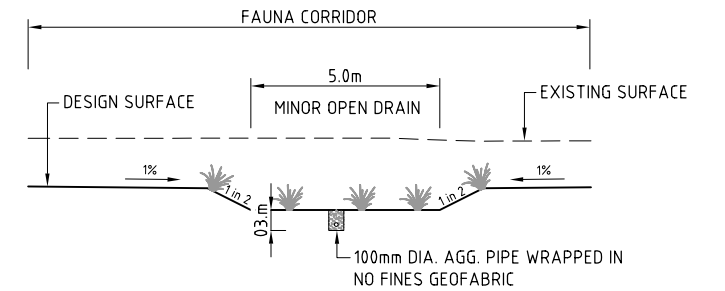
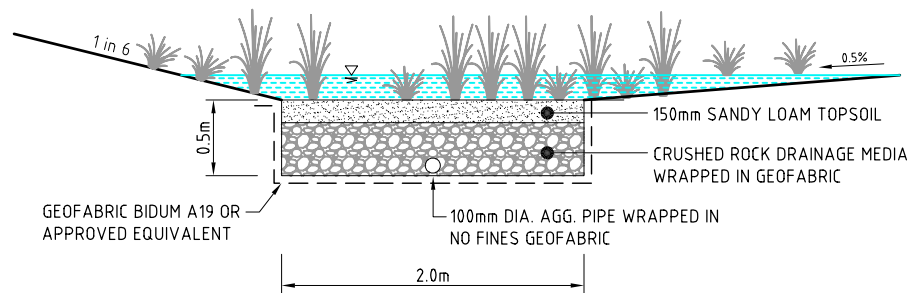


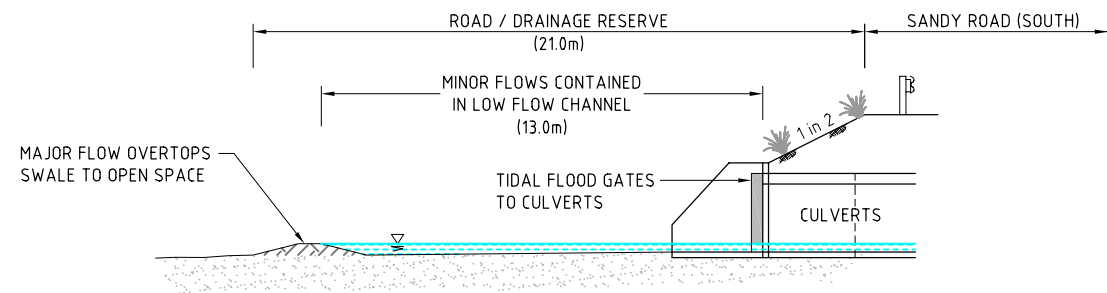
TYPICAL SECTION
MAJOR OPEN DRAIN
NOT TO SCALE



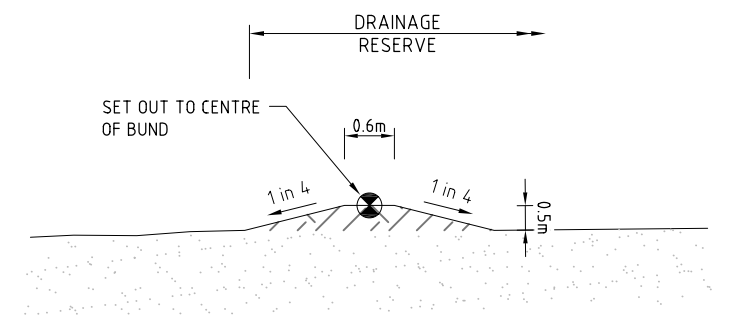
TYPICAL SECTION
MINOR OPEN DRAIN/FAUNA CORRIDOR
NOT TO SCALE



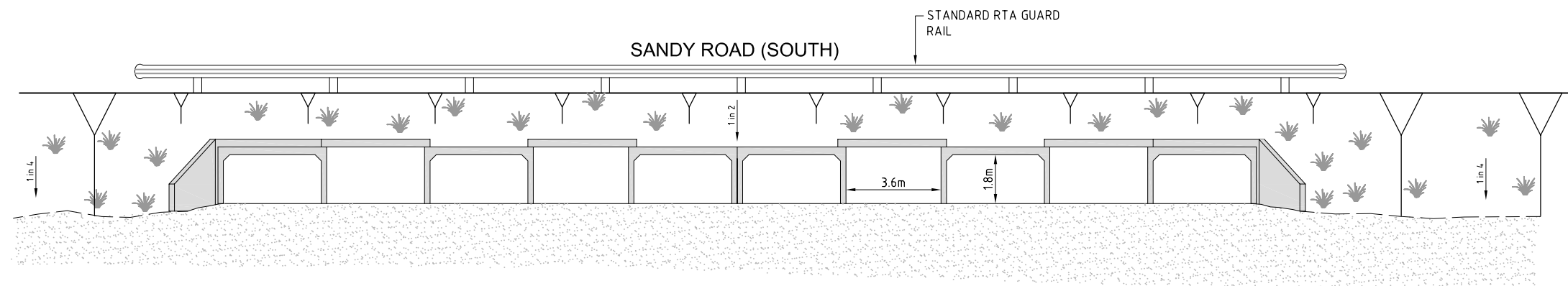
TYPICAL DETAIL
LOW FLOW CHANNEL
NOT TO SCALE



TYPICAL SECTION
CULVERT OUTLET
NOT TO SCALE



TYPICAL SECTION
LOW FLOW DIVERSION BUND
NOT TO SCALE



ELEVATION
SANDY ROAD (SOUTH)
CULVERT 'B' OUTLET
NOT TO SCALE

STATUS				FOR APPROVAL				THIS DESIGN AND PLAN IS COPYRIGHT AND IS NOT TO BE USED OR REPRODUCED WHOLLY OR IN PART OR TO BE USED ON ANY PROJECT WITHOUT THE WRITTEN PERMISSION OF YEATS CONSULTING PTY LTD				CLIENT				PROJECT				TITLE			
COUNCIL SUBMISSION								DRAWING IS NOT TO BE SCALED				LEDA MANORSTEAD Pty Ltd				CENTRAL OPEN SPACE PROJECT APPLICATION COBAKI LAKES, COBAKI PWY PRELIMINARY CIVIL ENGINEERING DRAWINGS				BULK EARTHWORKS TYPICAL SECTIONS			
								SCALE (AT ORIGINAL SHEET SIZE)				LED A				YEATS CONSULTING ENGINEERS				TASK			
								AS SHOWN								LEVEL 1, 193 FERRY ROAD SOUTHPORT QLD 4215 AUSTRALIA T 07 5571 2232 F 07 5503 1672 info@yeats.com.au www.yeats.com.au				BY			
																				INITIAL			
																				DATE			
																				APPROVED			
																				RPEQ No			
																				DRAWING NUMBER			
																				REVISION			
																				YC0229-1P1-ES03			
																				B			