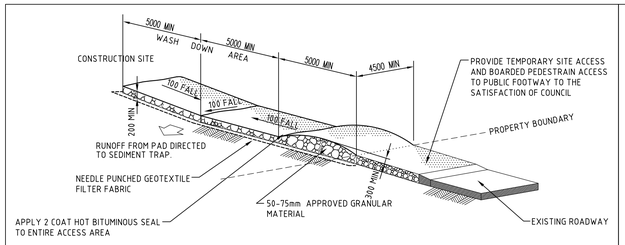

STABILISED SITE ACCESS AND TRUCK WASH DOWN AREA

NTS

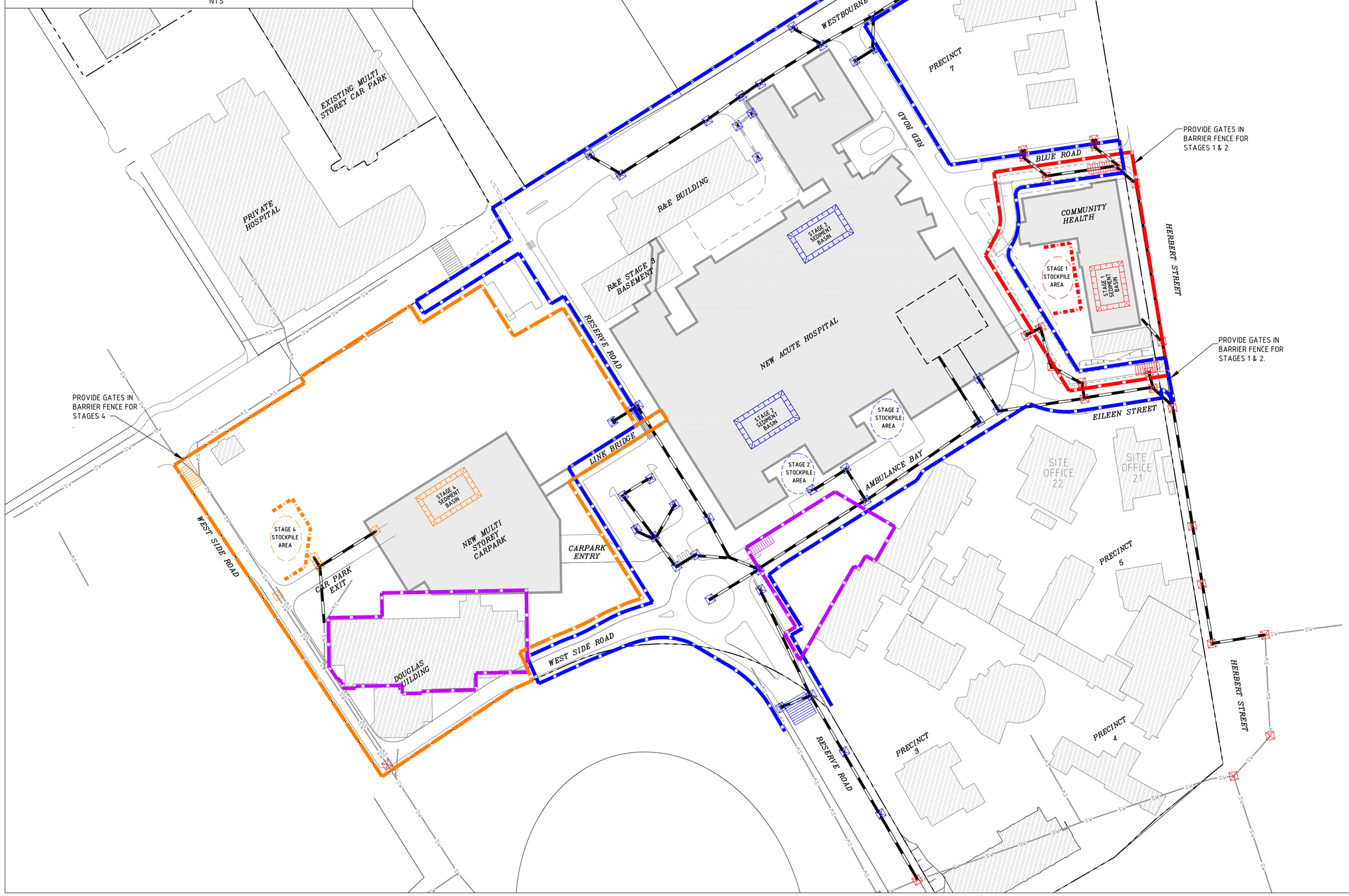

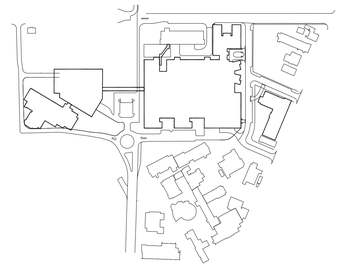

LEGEND

- STAGE 1 - MESH AND GRAVEL INLET FILTER (SD 6-11)
- STAGE 1 - SEDIMENT FENCE (SD 6-8)
- STAGE 1 - BARRIER FENCE (SD 6-8)
- STAGE 1 - STABILISED SITE ACCESS AND TRUCK WASH DOWN AREA
- STAGE 2 - MESH AND GRAVEL INLET FILTER (SD 6-11)
- STAGE 2 - BARRIER FENCE (SD 6-8)
- STAGE 2 - STABILISED SITE ACCESS AND TRUCK WASH DOWN AREA
- STAGE 3 - BARRIER FENCE (SD 6-8)
- STAGE 3 - STABILISED SITE ACCESS AND TRUCK WASH DOWN AREA
- STAGE 4 - MESH AND GRAVEL INLET FILTER (SD 6-11)
- STAGE 4 - SEDIMENT FENCE (SD 6-8)
- STAGE 4 - BARRIER FENCE (SD 6-8)
- STAGE 4 - STABILISED SITE ACCESS AND TRUCK WASH DOWN AREA

NOTES

1. ACTUAL CONFIGURATION OF SEDIMENTATION AND EROSION CONTROL MEASURES WILL VARY DUE TO THE STAGING OF THE DEVELOPMENT.
2. CONSTRUCTION ENTRY/EXITS MAY VARY DUE TO THE STAGING OF THE DEVELOPMENT. LOCATION TO BE DETERMINED BY SUPERINTENDENT.
3. FOR STANDARD DRAWINGS, REFER MANAGING URBAN STORMWATER, SOIL AND CONSTRUCTION 4th EDITION MARCH 2004.
4. DURING BULK EXCAVATION WORKS, ISOLATED LOW POINTS WHICH CATCH STORMWATER WILL BE PUMPED DRY. WATER TO BE PUMPED TO SEDIMENT BASINS PRIOR TO DISCHARGE.
5. WATER IN SEDIMENT BASINS TO BE TESTED AND TREATED AS REQUIRED PRIOR TO DISCHARGE TO COUNCIL STORMWATER SYSTEM. TREATMENT MAY INCLUDE THE USE OF A MOBILE TREATMENT PLANT SIMILAR TO AN ECLIPSE UNIT.
6. SITE STORMWATER TO BE CHANNELLED TO SEDIMENT BASINS BY THE USE OF HAYBALES, SED FENCES AND SANDBAGS AS NECESSARY.
7. SEDIMENTATION CONTROL BASIN (STAGE 1, 2 AND 4) AT LOWEST LEVEL OF BULK EXCAVATION (LOCATION TO BE CONFIRMED ON SITE)
8. EROSION AND SEDIMENT CONTROL TO BE INSTALLED TO COUNCIL REQUIREMENTS.

NOTES

- EXISTING BUILDINGS TO REMAIN
- PROPOSED FUTURE BUILDINGS

NSW HEALTH Working as a Team | InfraShore | BVN BlightVollerNield Architecture | COX

Hyder Consulting

HYDER CONSULTING PTY LTD
Level 5
54 Walker St
North Sydney, NSW, 2060
ABN 76 104 485 289
Tel: +61 (0)2 8907 9000
Fax: +61 (0)2 8907 9001

ISSUE	DATE	FOR
T01	17-10-08	PROJECT APPLICATION ISSUE

PROJECT: ROYAL NORTH SHORE HOSPITAL PPP PROJECT

TRUE NORTH | PROJ. NORTH | GRAPHIC SCALE

SCALE: N.T.S

DRAWING: EROSION AND SEDIMENT CONTROL PLAN

DRAWING NO: DWG.IC.C.1505

DATE: OCT 08

ISSUE: T01

Date Plotted: 20 Oct 2008 - 2:33pm File Name: F:\NS03750\E-CAD\C-Civil\E-PA\DWG.IC.C.1505-T01.dwg