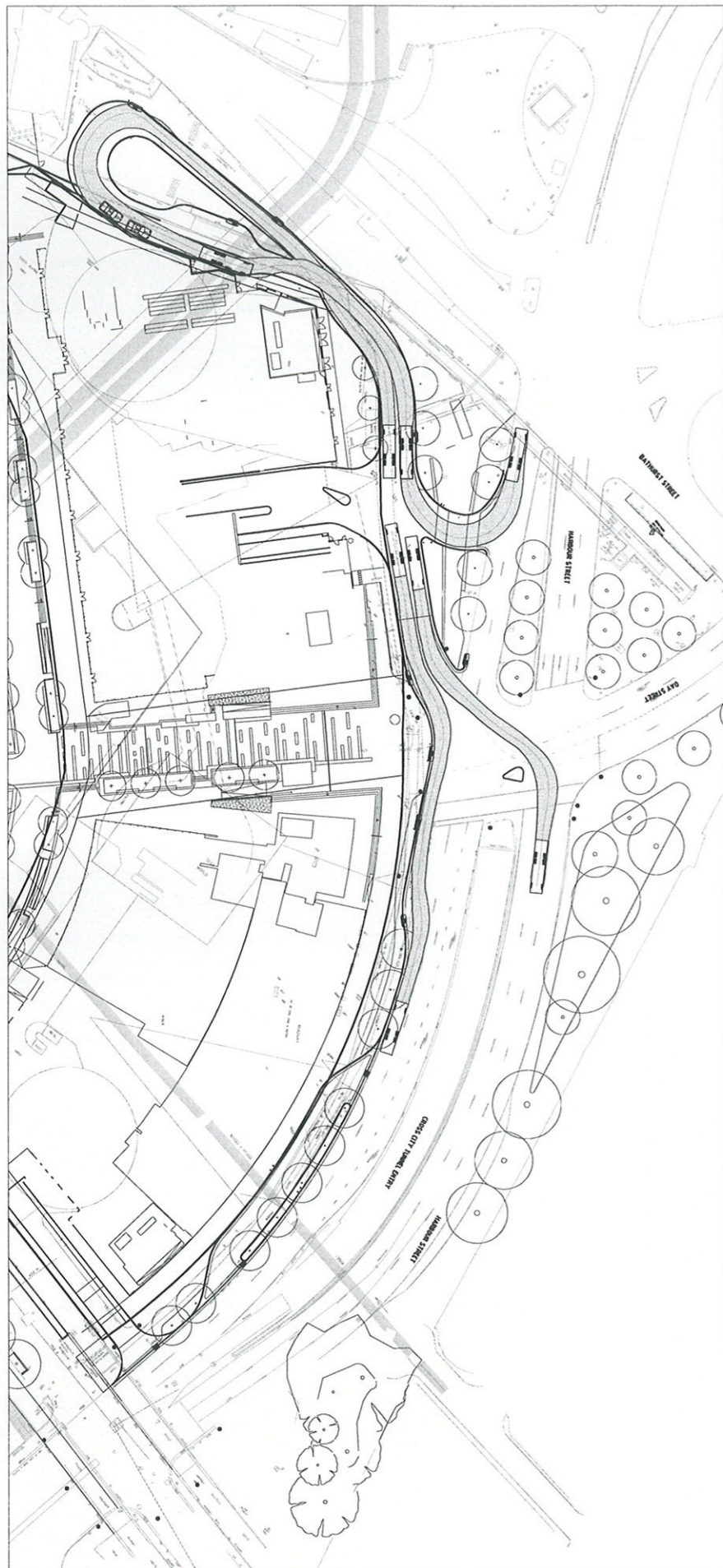
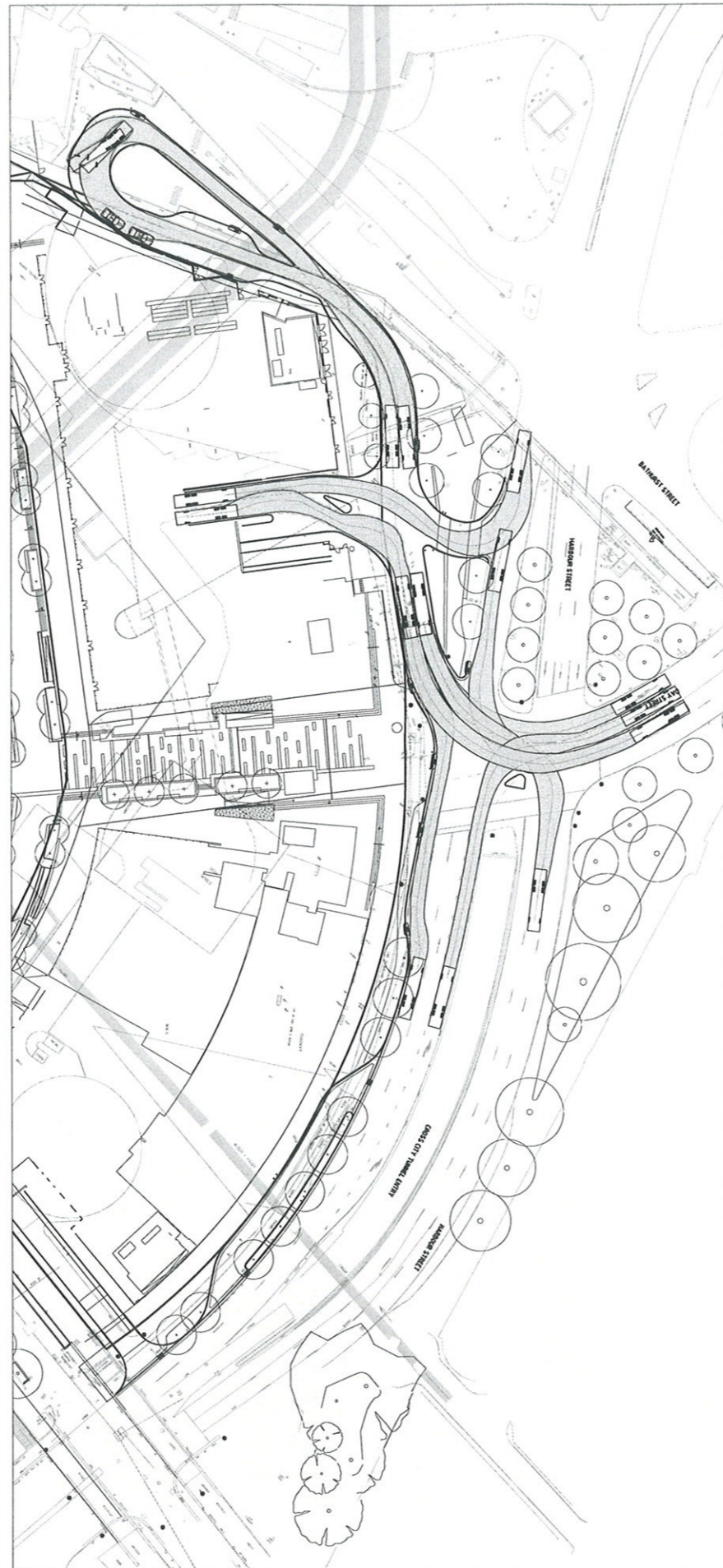


GENERAL NOTES  
 \* ALL EXISTING AND EXISTING CONDITIONS SHALL BE PRESERVED AND MAINTAINED TO THE SATISFACTION OF THE AUTHORITY.  
 \* ALL LEGALS RELATE TO AUSTRALIAN ROADWAYS.  
 \* DO NOT SCALE DRAWINGS. USE FIGURED DIMENSIONS ONLY.




**AUSTRALIAN STANDARDS 10.7m HRV @ 15Kmh/h**  
 BASED ON AUSTRALIAN STANDARDS 1989 HEAVY RIGID VEHICLE TEMPLATE



**AUSTRADS 12.5m HRV @ 15Kmh/h**



**USER DEFINED 14m SEMI TRAILER @ 15Kmh/h**  
 BASED ON AUSTRADS 15.0m SEMI TRAILER VEHICLE TEMPLATE (TRAILER LENGTH REDUCED)



**NSW GOVERNMENT Planning**

Issued under the Environmental Planning and Assessment Act 1979

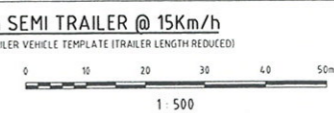
Approved Application No. MP08-0093

granted on the - 8 MAR 2010

Signed: S. Caldwell

Sheet No. 30 of 31

01	20 07 09	INITIAL ISSUE FOR INFORMATION	PK
REV.	DATE	DESCRIPTION	BY
CLIENT		LEND LEASE DEVELOPMENT 22 The Breezy 27th Floor Marrickville NSW 2122 Australia T +61 2 9551 8111 F +61 2 9551 8111 www.lendlease.com.au	
PROJECT MANAGEMENT		BOVIS LEND LEASE 22 The Breezy 27th Floor Marrickville NSW 2122 Australia T +61 2 9551 8111 F +61 2 9551 8111 www.lendlease.com.au	
COLLABORATING ARCHITECT		LEND LEASE DESIGN 22 The Breezy 27th Floor Marrickville NSW 2122 Australia T +61 2 9551 8111 F +61 2 9551 8111 www.lendlease.com.au	
CIVIL ENGINEERING		HYDER CONSULTING PTY LTD Level 4, 100 Victoria Street Sydney NSW 2013 Australia T +61 2 9551 8111 F +61 2 9551 8111 www.hyder.com.au	
PROJECT		DARLING WALK	
BOVIS LEND LEASE		TITLE	
		PROPOSED ROADWORKS VEHICLE TURNING PATHS	



SCALE	1:500	DRAWN	PK	PROJECT CODE
DATE	APR 2008	APPROVED	-	NS03788
SHEET NO.	CD442085			01

NOTES:  
 EXTENT OF PUBLIC DOMAIN SITE OBTAINED FROM  
 INFORMATION SHOWN IN COMPUTER FILE PROVIDED BY  
 ASPECT STUDIOS 20/7/09 - L-Tenderbase\_active.dwg

**NSW GOVERNMENT Planning**

Issued under the Environmental Planning and Assessment Act 1979

Approved Application No. M.P.08.0093

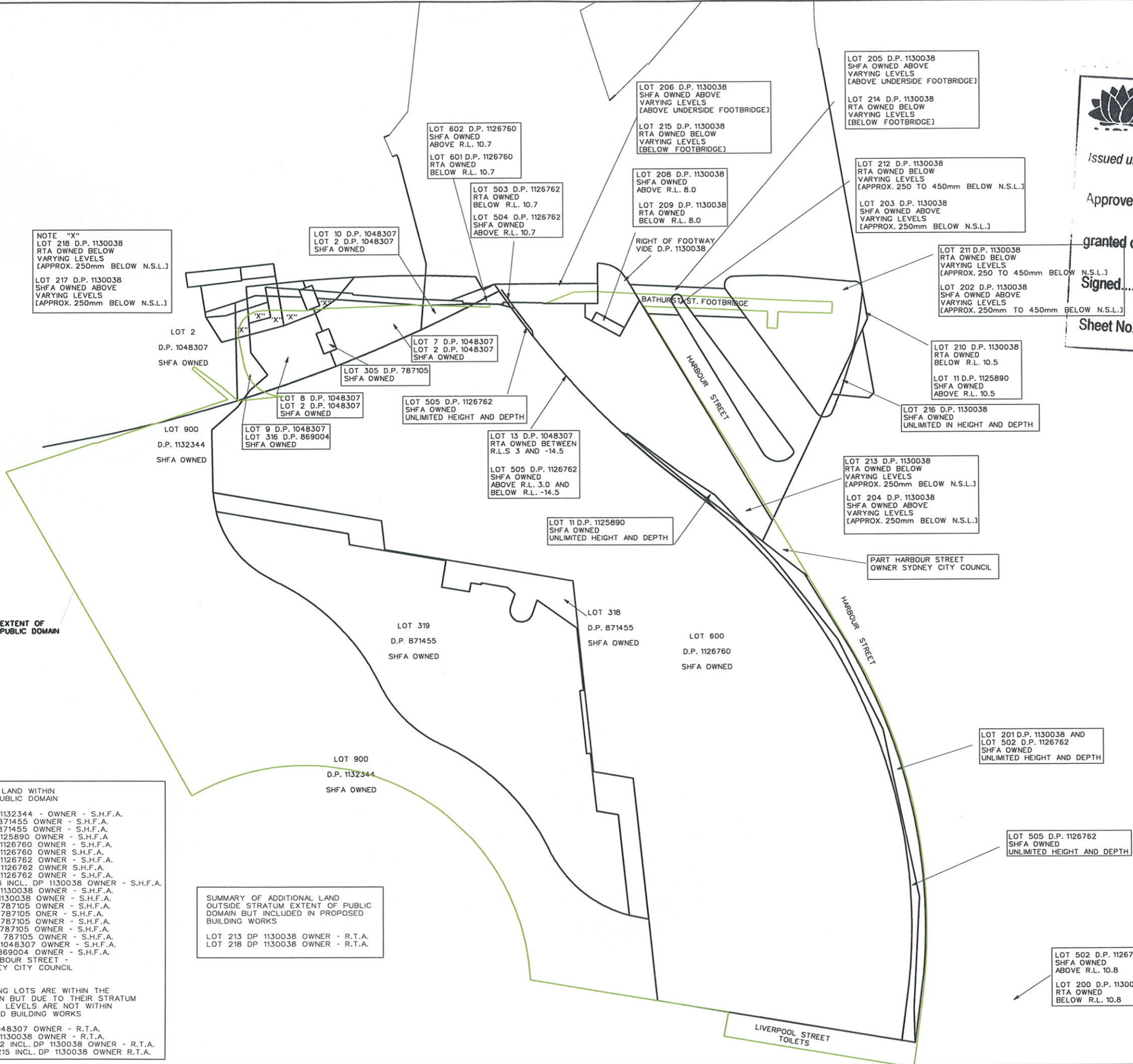
- 8 MAR 2010

granted on the

Signed E Caldwell

Sheet No. 31 of 31

NOTE "X"  
 LOT 218 D.P. 1130038  
 RTA OWNED BELOW  
 VARYING LEVELS  
 [APPROX. 250mm BELOW N.S.L.]  
 LOT 217 D.P. 1130038  
 SHFA OWNED ABOVE  
 VARYING LEVELS  
 [APPROX. 250mm BELOW N.S.L.]



B	21/7/09	LOTS AFFECTED BY CIVIL ROADWORKS ADDED
A	20/7/09	EXTENT OF PUBLIC DOMAIN AMENDED
		STRATUM LIMITATION NOTE AMENDED AS ADVISED
REV.	DATE	AMENDMENTS

**RYGATE & COMPANY PTY. LIMITED**  
 SURVEYORS, TOWN PLANNERS  
 ROAD & DRAINAGE ENGINEERS  
 81 YORK STREET, SYDNEY 2000  
 PHONE 9262 6800 ABN 61 001 204897 www.rygate.com.au  
 FAX 9262 6843 Email: surveyors@rygate.com.au

SURVEYOR	DRAWN	CHECKED	APPROVED

DATUM :  
 CONTOUR INTERVAL :  
 ORIGIN OF LEVELS :

THIS TITLE BLOCK AND NOTES FORM AN INTEGRAL PART OF THE PLAN  
 AND MUST BE REPRODUCED IN ANY USE, DUPLICATION OR AMENDMENT.

CLIENT  
**BOVIS LEND LEASE**

LOCALITY  
**DARLING HARBOUR**

L.G.A.  
**SYDNEY**

**PLAN**  
 SHOWING CURRENT LAND OWNERSHIP  
 WITHIN PUBLIC DOMAIN  
 DARLING WALK

CAD REFERENCE	73647-050609PD.DGN		
REFERENCE No.	PLAN No.	DATE	SHEET No. -
73647		05/06/09	OF - SHEETS

**SUMMARY OF LAND WITHIN EXTENT OF PUBLIC DOMAIN**

LOT 900 DP 1132344 - OWNER - S.H.F.A.  
 LOT 318 DP 871455 OWNER - S.H.F.A.  
 LOT 319 DP 871455 OWNER - S.H.F.A.  
 LOT 11 DP 1125890 OWNER - S.H.F.A.  
 LOT 600 DP 1126760 OWNER - S.H.F.A.  
 LOT 602 DP 1126760 OWNER S.H.F.A.  
 LOT 502 DP 1126762 OWNER - S.H.F.A.  
 LOT 504 DP 1126762 OWNER S.H.F.A.  
 LOT 505 DP 1126762 OWNER - S.H.F.A.  
 LOTS 201-206 INCL. DP 1130038 OWNER - S.H.F.A.  
 LOT 208 DP 1130038 OWNER - S.H.F.A.  
 LOT 217 DP 1130038 OWNER - S.H.F.A.  
 LOT 305 DP 787105 OWNER - S.H.F.A.  
 LOT 7 DP 787105 ONER - S.H.F.A.  
 LOT 8 DP 787105 OWNER - S.H.F.A.  
 LOT 9 DP 787105 OWNER - S.H.F.A.  
 LOT 10 DP 787105 OWNER - S.H.F.A.  
 LOT 2 DP 1048307 OWNER - S.H.F.A.  
 LOT 316 DP 869004 OWNER - S.H.F.A.  
 PART OF HARBOUR STREET - OWNER SYDNEY CITY COUNCIL

THE FOLLOWING LOTS ARE WITHIN THE PUBLIC DOMAIN BUT DUE TO THEIR STRATUM LIMITATION OF LEVELS ARE NOT WITHIN THE PROPOSED BUILDING WORKS

LOT 13 DP 1048307 OWNER - R.T.A.  
 LOT 209 DP 1130038 OWNER - R.T.A.  
 LOTS 211 - 212 INCL. DP 1130038 OWNER - R.T.A.  
 LOTS 214 - 215 INCL. DP 1130038 OWNER R.T.A.

**SUMMARY OF ADDITIONAL LAND OUTSIDE STRATUM EXTENT OF PUBLIC DOMAIN BUT INCLUDED IN PROPOSED BUILDING WORKS**

LOT 213 DP 1130038 OWNER - R.T.A.  
 LOT 218 DP 1130038 OWNER - R.T.A.