



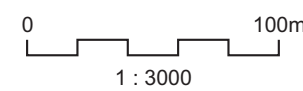


- Legend**
-  Area of Proposed Cut
  -  Area of Proposed Fill
  -  Proposed Impact Area
  -  Subject Site



SOURCE: JWA; Geoff Slattery & Partners  
 (Ref: DWG 104A.pdf, DWG 105AA3.pdf & DWG 110A.pdf); Google Earth 2008 Aerial Photograph  
 SCALE: 1 : 3000 @ A3  
**JAMES WARREN & ASSOCIATES PTY LIMITED**  
 Environmental Consultants

CLIENT  
 Utilia Pty Ltd  
 PROJECT  
 Ecological Assessment  
 Lot 112 on DP1073791  
 Lyons Road, North Bonville, NSW  
 Coffs Harbour City Council LGA

**FIGURE 1**  
 PREPARED: BW  
 DATE: 08 August 2012  
 FILE: N08022\_Veg Clearing.cdr

TITLE  
**VEGETATION  
 CLEARING  
 PLAN**