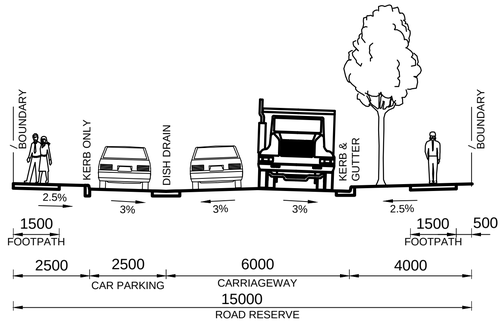

ROAD 4 (PARKING) Ch35.231 - Ch66.393

SCALE: 1:100

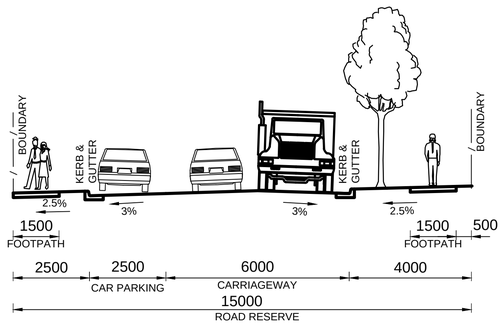

ROAD 4 (PARKING) Ch105.344 - Ch153.074

SCALE: 1:100

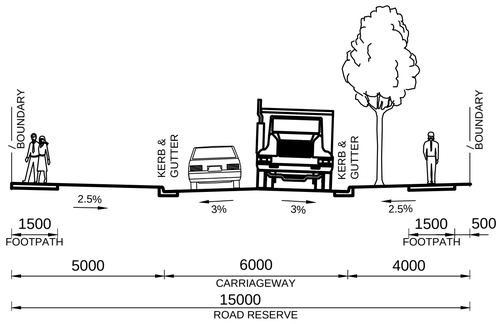

ROAD 4 (NO PARKING)

SCALE: 1:100

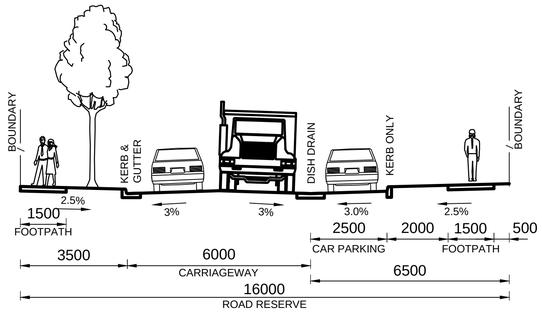

ROAD 5 (PARKING)

SCALE: 1:100

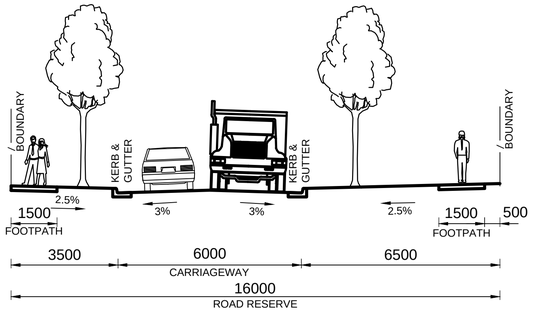

ROAD 5 (NO PARKING)

SCALE: 1:100

REV	DESCRIPTION	BY	APP	DATE
A	DRAFT CC ISSUE	RL	LD	03-09-10
B	CC ISSUE	RL	PD	08-09-10
D	REVISED FOR CONSTRUCTION CERTIFICATE	RL	LD	24-09-10
E	FOR INFORMATION	RL	LD	22-12-10
F	FOR SECTION 75W	RL	DB	04-03-11
00	ISSUED FOR CONSTRUCTION	RL	DB	20-04-11

MEINHARDT INFRASTRUCTURE & ENVIRONMENT
Level 4, 66 Clarence Street
Sydney NSW 2000
Telephone: (02) 9699 3088
Fax: (02) 9319 7508
www.meinhardtgroup.com
A.C.N. 051 627 591
© Copyright

CLIENT: FRASERS PUTNEY PTY LTD
-

DESIGNED	DRAWN	APPROVED	SCALE @ A1
LD	RL	PD	-

STATUS: FOR CONSTRUCTION

PROJECT: FRASERS PUTNEY RESIDENTIAL DEVELOPMENT
CHARLES STREET, RYDE
ROADS 4 & 5 WORKS

NORTH

TITLE: TYPICAL SECTIONS
- SHEET 1
-

PROJECT No: 104479-00-
DRAWING No: MIE071
REV: 00

DWG FILE: X:\104479 - Putney Green (Frasers)\BIM\6.3 MHT MIE\6.3.2 MHT INF\104479-00-MIE071.dwg - MH PLOT TIME: 20 Apr 2011, 5:05pm