

# Quakers Hill to Vineyard Duplication Environmental Assessment

April 2009

---

Transport Infrastructure Development  
Corporation

---



Parsons Brinckerhoff Australia Pty Limited ABN 80 078 004 798

*Ernst & Young Centre,  
Level 27, 680 George Street  
Sydney NSW 2000  
GPO Box 5394  
Sydney NSW 2001  
Australia  
Telephone +61 2 9272 5100  
Facsimile +61 2 9272 5101  
Email [sydney@pb.com.au](mailto:sydney@pb.com.au)*




*NCSI Certified Quality System ISO 9001*

ISBN: 0-9775523-2-2

April 2009

© Parsons Brinckerhoff Australia Pty Limited (PB) [2006].

Copyright in the drawings, information and data recorded in this document (the information) is the property of PB. This document and the information are solely for the use of the authorised recipient and this document may not be used, copied or reproduced in whole or part for any purpose other than that for which it was supplied by PB. PB makes no representation, undertakes no duty and accepts no responsibility to any third party who may use or rely upon this document or the information.

Author: ..... Adam Moore, Angelique Easton, Alison Kriegel  
Signed:   
Reviewer: ..... Paul Greenhalgh  
Signed:   
Approved by: ..... Maria Scolaro  
Signed:   
Date: ..... APRIL 2009  
Distribution: ..... TIDC, PB file

# Statement of validity

## Submission of Environmental Assessment

Prepared under Part 3A of the *Environmental Planning and Assessment Act 1979*

### Environmental assessment prepared by:

Name:	Paul Greenhalgh
Qualifications:	BSc (Hons) Agriculture & Environmental Science; MSc Town & Country Planning
Address:	Parsons Brinckerhoff Pty Ltd Level 27, Ernst & Young Centre 680 George Street Sydney NSW 2001
In respect of:	Quakers Hill to Vineyard Duplication – Environmental Assessment
Applicant name:	Transport Infrastructure Development Corporation
Applicant address:	Level 5, Tower A, Zenith Centre 821 Pacific Highway Chatswood NSW 2067
Proposed development:	TIDC proposes to duplicate existing single sections of rail track between Quakers Hill and Vineyard stations on the Richmond Branch Line. The Project also includes associated works at Schofields, Riverstone and Vineyard stations, with new stations and bus interchanges at Schofields and Vineyard, with improved provision for pedestrians, cyclists and cars (refer Figure 1-1).
Land to be developed:	Land proposed to be developed is located within the Blacktown and Hawkesbury Local Government Areas in North-western Sydney. The land is generally located within and adjacent to the existing rail corridor of the Richmond Branch Line (refer Figures 6-1 and 8-1).
Environmental Assessment:	An Environmental Assessment is attached that addresses all matters in accordance with Part 3A of the <i>Environmental Planning and Assessment Act 1979</i> .
Declaration:	I certify that I have prepared the contents of this Environmental Assessment in accordance with the Director-General's requirements, dated 8 April 2008, and that, to the best of my knowledge, the information contained in the Environmental Assessment is not false or misleading.
Signature:	
Name:	Paul Greenhalgh
Date:	21 April 2009



# Contents

	<b>Page Number</b>
<b>Statement of validity</b> .....	<b>ii</b>
<b>Glossary and abbreviations</b> .....	<b>xi</b>
<b>Executive summary</b> .....	<b>xvii</b>
<b>1. Introduction</b> .....	<b>1</b>
1.1 Background	1
1.2 The proponent	4
1.3 Location	4
1.4 Key features of the Project	4
1.5 Overview of approval process	5
1.6 Regional context	6
1.7 Structure of this Environmental Assessment	6
<b>2. Planning and statutory context</b> .....	<b>9</b>
2.1 Environmental assessment under Part 3A of the <i>Environmental Planning and Assessment Act 1979</i>	9
2.2 Planning and approvals process	12
2.3 Environmental planning instruments	13
2.3.1 <i>Local environmental planning instruments</i>	21
2.3.2 <i>Regional environmental planning instruments</i>	32
2.4 Applicable legislation	33
2.4.1 <i>State legislation</i>	33
2.4.2 <i>Commonwealth legislation</i>	34
2.5 Strategic context	34
2.5.1 <i>Sydney Metropolitan Strategy</i>	34
2.5.2 <i>Urban Transport Statement</i>	35
2.5.3 <i>NSW State Plan</i>	35
2.5.4 <i>Growth Centres Commission</i>	35
2.5.5 <i>North West Growth Centre</i>	35
<b>3. Existing and future environment</b> .....	<b>39</b>
3.1 Land use and property	39
3.1.1 <i>Current land zoning</i>	39
3.1.2 <i>Existing land use and property</i>	40
3.1.3 <i>Future land use changes</i>	47
3.2 Traffic and transport	54
3.2.1 <i>Assessment approach</i>	54
3.2.2 <i>Rail services</i>	55
3.2.3 <i>Bus services</i>	56
3.2.4 <i>Road network</i>	59
3.2.5 <i>Cycle network</i>	61
3.2.6 <i>Access mode share</i>	64
3.2.7 <i>Quakers Hill Station precinct</i>	64
3.2.8 <i>Schofields Station precinct</i>	67
3.2.9 <i>Riverstone Station precinct</i>	69
3.2.10 <i>Vineyard Station precinct</i>	70
3.2.11 <i>Future traffic and transport environment</i>	73
3.3 Socio-economic environment	79
3.3.1 <i>Regional characteristics</i>	79
3.3.2 <i>LGA characteristics</i>	79
3.3.3 <i>Existing social environment</i>	80
3.3.4 <i>Future social environment</i>	85
3.3.5 <i>Existing economic profile</i>	85
3.3.6 <i>Future economic environment</i>	90
3.4 Noise and vibration	90
3.4.1 <i>Assessment approach</i>	92
3.4.2 <i>Existing noise and vibration environment</i>	96
3.5 Non-Indigenous heritage	99

# Contents (continued)

	<b>Page Number</b>
3.5.1	99
3.5.2	100
3.6	103
3.6.1	103
3.6.2	105
3.6.3	115
3.7	125
3.7.1	125
3.7.2	127
3.8	133
3.8.1	133
3.8.2	134
3.9	158
3.9.1	158
3.9.2	162
3.9.3	182
3.10	183
3.11	184
3.12	185
3.13	186
<b>4. Consultation .....</b>	<b>189</b>
4.1	189
4.2	189
4.3	190
4.3.1	190
4.3.2	190
4.4	191
4.5	192
4.5.1	192
4.5.2	194
4.5.3	195
4.6	196
4.6.1	196
4.6.2	197
4.6.3	198
<b>5. Project justification .....</b>	<b>199</b>
5.1	199
5.1.1	199
5.2	200
5.3	200
5.4	202
5.4.1	202
5.4.2	205
5.5	208
5.5.1	208
5.5.2	210
5.6	212
<b>6. Description of the Project .....</b>	<b>213</b>
6.1	213
6.2	213
6.2.1	213
6.2.2	228
6.2.3	232
6.2.4	232
6.2.5	234
6.2.6	235
6.2.7	238
6.2.8	239
6.3	240
6.3.1	240
6.3.2	243

# Contents (continued)

	<b>Page Number</b>
6.3.3	249
6.3.4	250
6.3.5	250
6.3.6	251
6.3.7	253
6.3.8	253
6.3.9	254
6.4	255
6.4.1	255
6.4.2	255
6.4.3	256
6.4.4	256
<b>7. Environmental risk analysis .....</b>	<b>257</b>
7.1	257
7.2	258
7.3	262
<b>8. Environmental impact assessment – key issues .....</b>	<b>263</b>
8.1	263
8.1.1	263
8.1.2	264
8.1.3	272
8.1.4	273
8.1.5	276
8.2	276
8.2.1	277
8.2.2	285
8.2.3	292
8.3	293
8.3.1	293
8.3.2	294
8.3.3	300
8.3.4	304
8.3.5	309
8.4	310
8.4.1	310
8.4.2	316
8.4.3	320
8.4.4	320
8.4.5	321
8.4.6	344
8.4.7	346
8.4.8	347
8.4.9	347
8.5	350
8.5.1	350
8.5.2	351
8.5.3	354
8.6	355
8.6.1	355
8.6.2	356
8.6.3	365
8.6.4	365
8.6.5	366
8.6.6	369
8.6.7	373
8.7	376
8.7.1	376
8.7.2	378
8.7.3	387
8.8	390
8.8.1	390
8.8.2	390
8.8.3	400

# Contents (continued)

	Page Number
<b>9. Environmental impact assessment – other issues .....</b>	<b>401</b>
9.1 Visual amenity	401
9.1.1 Construction impacts	401
9.1.2 Operational impacts	401
9.1.3 Potential visual impacts on the future environment	417
9.1.4 Management measures	418
9.2 Geology and soils	419
9.2.1 Construction impacts	420
9.2.2 Operational impacts	421
9.2.3 Management measures	422
9.3 Contaminated land	423
9.3.1 Construction impacts	423
9.3.2 Management measures	427
9.4 Air quality and greenhouse gases	428
9.4.1 Construction impacts	428
9.4.2 Operational impacts	428
9.4.3 Management measures	430
9.5 Waste, energy and demand on resources	432
9.5.1 Construction impacts	432
9.5.2 Operational impacts	432
9.5.3 Management measures	433
9.6 Hazard and risk	434
9.6.1 Construction	434
9.6.2 Operation	436
9.6.3 Management measures	438
9.7 Public safety	439
9.7.1 Construction	439
9.7.2 Operation	439
9.7.3 Management measures	439
9.8 Services and utilities	440
9.8.1 Construction impacts	440
9.8.2 Operation impacts	443
9.8.3 Management measures	443
9.9 Cumulative impacts	444
9.9.1 Construction	445
9.9.2 Operation	447
9.9.3 Management measures	448
<b>10. Construction compound impacts .....</b>	<b>449</b>
10.1 Overview	449
10.2 Risk analysis	454
10.3 Compound Specific Impacts	455
10.3.1 Compound 1 – Footbridge East (Stage 1)	455
10.3.2 Compound 2 – Footbridge West (Stage 1)	456
10.3.3 Compound 3 – Quakers Hill Parkway East (Stage 1)	457
10.3.4 Compound 4 – Quakers Hill Parkway West (Stage 1)	458
10.3.5 Compound 5 – Seldon St South (Stage 1)	459
10.3.6 Compound 6 – RLA Project office (Stage 1/Stage 2)	460
10.3.7 Compound 7 – Existing Schofields (Stage 1)	462
10.3.8 Compound 8 – Westminster (Stage 2)	463
10.3.9 Compound 9 – Riverstone (Stage 2)	464
10.3.10 Compound 10 – Roadmaster Property “Meatworks” (Stage 2)	465
10.3.11 Compound 11 – Vineyard (Stage 2)	466
10.4 Management measures for compounds	467
10.5 Conclusion	467
<b>11. Sustainability in Project design and delivery .....</b>	<b>469</b>
11.1 Introduction to sustainability	469
11.2 TIDC commitment to sustainability	470
11.3 Application of ESD principles to the Project	470
11.3.1 Sustainability framework for the Project	470
11.4 Summary and conclusions	487
11.4.1 Compliance with the four tenets of sustainability	487
11.4.2 Summary	488

## Contents (continued)

	Page Number
<b>12. Draft Statement of Commitments .....</b>	<b>489</b>
<b>13. Justification.....</b>	<b>497</b>
13.1 Need and benefits of the proposal	497
13.2 Achieving the objectives	498
13.3 Overview of the adverse environmental, social and economic impacts	499
13.4 Ecologically sustainable development	501
13.5 Public interest	501
13.6 Consequences of not proceeding	502
13.7 Conclusions and next steps	502
13.7.1 Overall conclusions	502
13.7.2 Next steps	503
<b>14. References .....</b>	<b>505</b>

# Contents (continued)

**Page Number**

## List of tables

Table 1-1	Structure and content of this document (Volume 1)	7
Table 1-2	Structure and content of Volume 2 (Technical Papers)	8
Table 2-1	Summary of potential approval requirements under NSW legislation	33
Table 2-2	Population targets and town centres	38
Table 3-1	Land zoning of the Project area	39
Table 3-2	Current daily rail services frequencies to the city (and patronage) and to Richmond	55
Table 3-3	Bus services in the Project area	56
Table 3-4	LoS average delay and criteria	60
Table 3-5	Existing intersection performance	60
Table 3-6	Current mode share 2006 (AM peak period)	64
Table 3-7	Existing and Proposed 2031 station access mode share	73
Table 3-8	2031 Rail line patronage	73
Table 3-9	Summary of 2031 station access demands	74
Table 3-10	Minimum kiss-and-ride demand for 2031	75
Table 3-11	Potential 2031 bus routes serving stations	75
Table 3-12	2031 bike parking demand	76
Table 3-13	Commuters entering and exiting Schofields Station	82
Table 3-14	Frequency of rail travel	82
Table 3-15	Purpose for travel	82
Table 3-16	Secondary community profiles	84
Table 3-17	Distribution of jobs and workforce by region	86
Table 3-18	Summary of ambient noise levels at unattended noise monitoring locations	97
Table 3-19	Summary of attended noise measurements (electric passenger trains)	97
Table 3-20	Summary of attended vibration measurement results	98
Table 3-21	Summary of cultural heritage items identified within the Project area	100
Table 3-22	Classification of vegetation community and fauna habitat condition and conservation significance of Cumberland Plain vegetation	104
Table 3-23	Vegetation communities within and adjacent to the study area	105
Table 3-24	Shale Gravel Transition Forest fragments in the study area	112
Table 3-25	Noxious weeds recorded in the study area	113
Table 3-26	Threatened ecological communities known or predicted to occur in the Project locality	115
Table 3-27	Threatened species recorded or predicted to occur in the project area	117
Table 3-28	Existing culverts with less than 500 millimetres of rail freeboard for the 50-year and 100-year ARI flood	126
Table 3-29	Commonwealth, State and local Indigenous heritage legislation and listings	133
Table 3-30	Description of identified Aboriginal heritage items	136
Table 3-31	Summary of PAD areas within the vicinity of the Project	148
Table 3-32	Landscape units and their main visual characteristics	181
Table 3-33	Geological units identified in the Project area	183
Table 3-34	Details of existing services and utilities within the vicinity of Stage 1 and 2 of the Project	186
Table 4-1	Summary of issues raised by Government agencies	192
Table 4-2	Summary of issues raised by community and stakeholder groups	195
Table 6-1	Indicative construction activities	243
Table 6-2	Estimated volume of excavated material	244
Table 6-3	Estimated volume of fill required	245
Table 6-4	Construction equipment required for different construction scenarios	249
Table 7-1	Risk category descriptions	257
Table 7-2	Environmental risk assessment	259
Table 8-1	Permanent property acquisitions required for the Project	271
Table 8-2	Proposed site compound access routes	283
Table 8-3	Summary of parking demand at Schofields Station	288
Table 8-4	Summary of parking demand at Riverstone Station	289
Table 8-5	Summary of parking demand at Vineyard Station	290
Table 8-6	DGRs for the assessment of social and economic impacts	293
Table 8-7	Key potential and actual social impacts	295

## Contents (continued)

	Page Number	
Table 8-8	Key potential and actual economic impacts	300
Table 8-9	Summary of Schofields business impacts	306
Table 8-10	Summary of L <sub>A10</sub> noise objectives for nearby receiver groups	311
Table 8-11	Road criteria levels applicable to the Project	315
Table 8-12	Ground-borne (internal) noise trigger levels	315
Table 8-13	Trigger levels for intermittent vibration applicable to the Project	316
Table 8-14	Predicted L <sub>A10</sub> construction noise levels – piling, bridge and station works	317
Table 8-15	Noise levels during corridor earthworks and track construction	318
Table 8-16	Predicted off-site truck noise	319
Table 8-17	Regenerated noise levels versus distance	320
Table 8-18	Summary of IGANRIP trigger level exceedances – Year 2007	321
Table 8-19	Summary of IGANRIP trigger level exceedances – Manorhouse Boulevard during Year 2013 (track chainage 40.940 km – 41.310 km)	322
Table 8-20	Summary of IGANRIP trigger level exceedances – Reycroft Avenue during Year 2013 (track chainage 41.670 km – 41.760 km)	323
Table 8-21	Summary of IGANRIP trigger level exceedances – Bridge Street/Tain Place during Year 2013 (track chainage 43.530 km – 43.720 km)	324
Table 8-22	Summary of IGANRIP trigger level exceedances – other sensitive receivers during Year 2013 (track chainage 40.200 km – 43.250 km)	325
Table 8-23	Summary of IGANRIP trigger level exceedances – temporary turnout during Year 2013 (track chainage 43.300 km – 43.500 km)	326
Table 8-24	Summary of IGANRIP trigger level exceedances – Manorhouse Boulevard during Year 2023 (track chainage 40.940 km – 41.310 km)	327
Table 8-25	Summary of IGANRIP trigger level exceedances – Reycroft Avenue during Year 2023 (track chainage 41.670 km – 41.760 km)	331
Table 8-26	Summary of IGANRIP trigger level exceedances – Bridge Street/Tain Place during Year 2023 (track chainage 43.530 km – 43.720 km)	332
Table 8-27	Summary of IGANRIP trigger level exceedances – other noise sensitive receivers during Year 2023 (track chainage 40.200 km – 43.250 km)	339
Table 8-28	Predicted IGANRIP noise trigger level exceedances – after opening situation (Year 2013)	339
Table 8-29	Predicted IGANRIP noise trigger level exceedances – long-term situation (year 2023)	340
Table 8-30	Operational noise mitigation options	342
Table 8-31	Predicted noise levels due to road traffic movements	344
Table 8-32	Options for ground borne noise and vibration mitigation	346
Table 8-33	Potential extent of rail dampers required for the Project	349
Table 8-34	Potential extent of noise barriers required for the Project	349
Table 8-35	Overview of non-Indigenous heritage impacts	351
Table 8-36	Potential loss of vegetation	357
Table 8-37	Summary of significance assessments undertaken for threatened ecological communities and species with a moderate or greater likelihood of occurring within the study area	370
Table 8-38	Noxious weeds recorded in the study area	375
Table 8-39	Runoff constituents and sources	378
Table 8-40	Summary of flood risk assessment	380
Table 8-41	Levels of stormwater treatment	387
Table 8-42	Summary of likely impacts to identified Indigenous heritage items and areas of PAD	397
Table 9-1	Potential visual impact of the operation of the Project	415
Table 9-2	Proposed specific mitigation measures	419
Table 9-3	Areas with a moderate to high risk of encountering contaminants during construction	424
Table 9-4	Hazardous materials and dangerous goods stored on site during construction	434
Table 9-5	Construction impacts and proposed management measures to existing services and utilities within the rail corridor for Stage 1 and 2 of the Project	441
Table 9-6	Approved and proposed developments registered with Blacktown City Council in the vicinity of the Project	445
Table 10-1	Location and details of proposed site compounds	450
Table 11-1	Sustainability framework for the Project	472
Table 12-1	Draft Statement of Commitments	490

## Contents (continued)

Page Number

### List of figures

Figure 1-1	Project overview	2
Figure 1-2	Schematic diagram of existing track configuration between Quakers Hill and Vineyard	3
Figure 2-1	Part 3A planning and approval process	11
Figure 2-2	North West Growth Centre precinct map	19
Figure 2-3	Land zoning under the <i>Blacktown Local Environmental Plan 1988</i> and the <i>Hawkesbury Local Environmental Plan 1989</i>	22
Figure 2-4	North West Growth Centre structure plan	37
Figure 3-1	Existing land use	42
Figure 3-2	Draft indicative layout plan for Alex Avenue	51
Figure 3-3	Draft indicative layout plan for Riverstone	52
Figure 3-4	Draft indicative layout plan for Riverstone West	53
Figure 3-5	Existing bus network	58
Figure 3-6	Existing road network	62
Figure 3-7	Existing and planned cycle network improvements	63
Figure 3-8	Existing transport facilities at Quakers Hill Station	66
Figure 3-9	Existing transport facilities at Schofields Station	68
Figure 3-10	Existing transport facilities at Riverstone Station	71
Figure 3-11	Existing transport facilities at Vineyard Station	72
Figure 3-12	Planned road network improvements	78
Figure 3-13	Mode of transport to and from Schofields Station	83
Figure 3-14	Businesses located in Schofields village	88
Figure 3-15	Businesses located in the Riverstone Town Centre	89
Figure 3-16	Businesses located within the vicinity of Vineyard Station	90
Figure 3-17	Sensitive receivers, and noise and vibration monitoring locations	93
Figure 3-18	Riverstone Station heritage buildings and the proposed new footbridge, stairs and lift	102
Figure 3-19	Vegetation communities	106
Figure 3-20	Certified areas within the vicinity of the Project	120
Figure 3-21	Flood mapping and waterways within the Project area	128
Figure 3-22	Location of identified aboriginal heritage items and areas of PAD within the Project area	138
Figure 3-23	Indigenous heritage constraints within the Project area	152
Figure 3-24	Landscape units in the Project area and location of photographs	159
Figure 5-1	Station location options	203
Figure 5-2	Track alignment options	206
Figure 6-1	Key features of the Project	215
Figure 6-2	New Schofields Station — plan view	220
Figure 6-3	New Schofields Station — elevations	221
Figure 6-4	Riverstone Station — plan view	223
Figure 6-5	Riverstone Station — elevations	224
Figure 6-6	New Vineyard Station — plan view	226
Figure 6-7	New Vineyard Station — elevations	227
Figure 6-8	Plan and elevation views of the new Quakers Hill footbridge	229
Figure 6-9	Plan and elevation views of the new Schofields footbridge	230
Figure 6-10	Cross-section and plan view of the new Westminster Street overbridge	231
Figure 6-11	Typical rail corridor cross-section	232
Figure 6-12	Stages of the Project	242
Figure 6-13	Proposed traffic detours during Westminster Street overbridge closure and construction site compounds	252
Figure 8-1	Land acquisition requirements for the Project	266
Figure 8-2	Proposed construction site compounds and detours during closure of Westminster Street overbridge	278
Figure 8-3	Proposed construction vehicle travel routes	284
Figure 8-4	Businesses located in Schofields village	307
Figure 8-5	Year 2023 $L_{Aeq(15 \text{ hour})}$ noise contours at Manorhouse Boulevard and Reycroft Avenue	328
Figure 8-6	Year 2023 $L_{Aeq(9 \text{ hour})}$ noise contours at Manorhouse Boulevard and Reycroft Avenue	329
Figure 8-7	Year 2023 $L_{Amax}$ noise contours at Manorhouse Boulevard and Reycroft Avenue	330

## Contents (continued)

	<b>Page Number</b>
Figure 8-8 Year 2023 $L_{Aeq(15 \text{ hour})}$ noise contours for Bridge Street and Tain Place	333
Figure 8-9 Year 2023 $L_{Aeq(9 \text{ hour})}$ noise contours for Bridge Street and Tain Place	335
Figure 8-10 Year 2023 $L_{Amax}$ noise contours for Bridge Street and Tain Place	337
Figure 8-11 Vegetation communities relative to the area impacted by the Project	358
Figure 8-12 Location of the proposed culvert works and indicative flood level for a 50 and 100 Year ARI event	381
Figure 8-13 Location of identified Indigenous heritage items and areas of PAD relative to the area impact by the Project	392
Figure 9-1 Perspective of the Quakers Hill footbridge (facing north)	403
Figure 9-2 Perspective of the Riverstone Station upgrade (facing south-west)	404
Figure 9-3 Artist's impression of the Riverstone Station upgrade (facing west from Riverstone Parade)	405
Figure 9-4 Perspective of the Riverstone Station upgrade (facing north)	405
Figure 9-5 Perspective of the Schofields footbridge (facing north)	408
Figure 9-6 Sensitive visual receivers impacted by the new Schofields Station	410
Figure 9-7 Perspective of the new Schofields Station (facing north-west)	411
Figure 9-8 Artist's impression of the new Schofields Station	411
Figure 9-9 Perspective of the new Vineyard Station (facing north)	413
Figure 9-10 Perspective of the new Vineyard Station car park (facing south)	413
Figure 9-11 Artist's impression of the new Vineyard Station	414
Figure 10-1 Location of proposed construction compounds	453

## List of appendices

- Appendix A  
Director-General's Environmental Assessment requirements
- Appendix B  
Checklist of environmental assessment requirements
- Appendix C  
Stakeholder issues raised during consultation

## List of Technical Papers (Volume 2)

- Technical Paper 1      Traffic and transport
- Technical Paper 2      Noise and vibration
- Technical Paper 3      Non-Indigenous heritage
- Technical Paper 4      Indigenous heritage
- Technical Paper 5      Flora and fauna