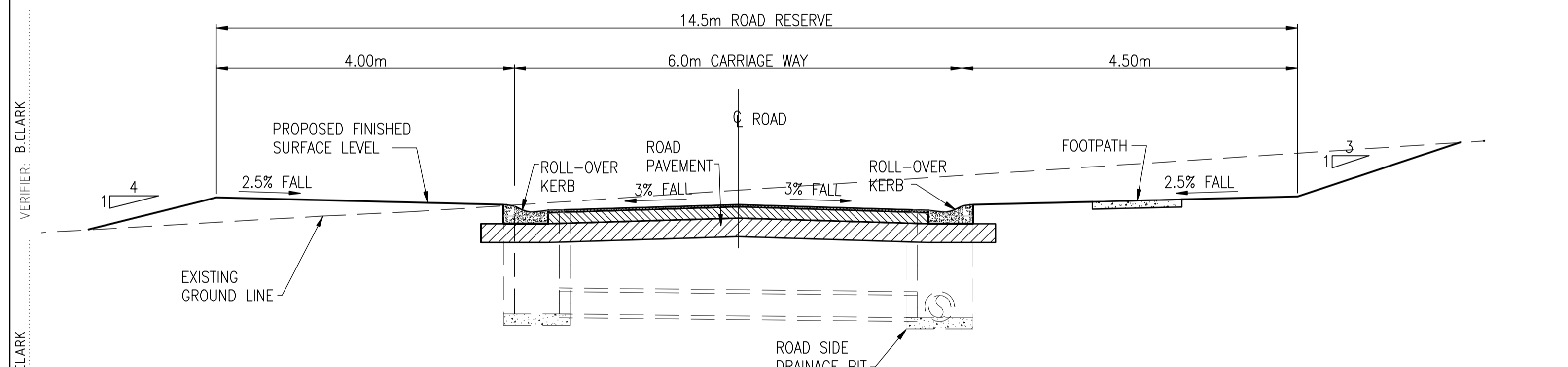
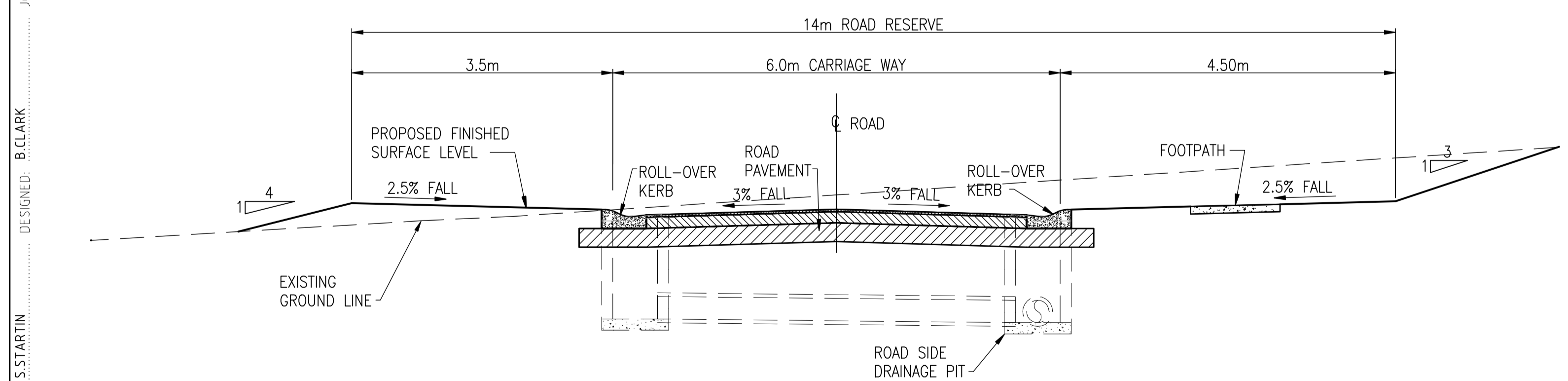


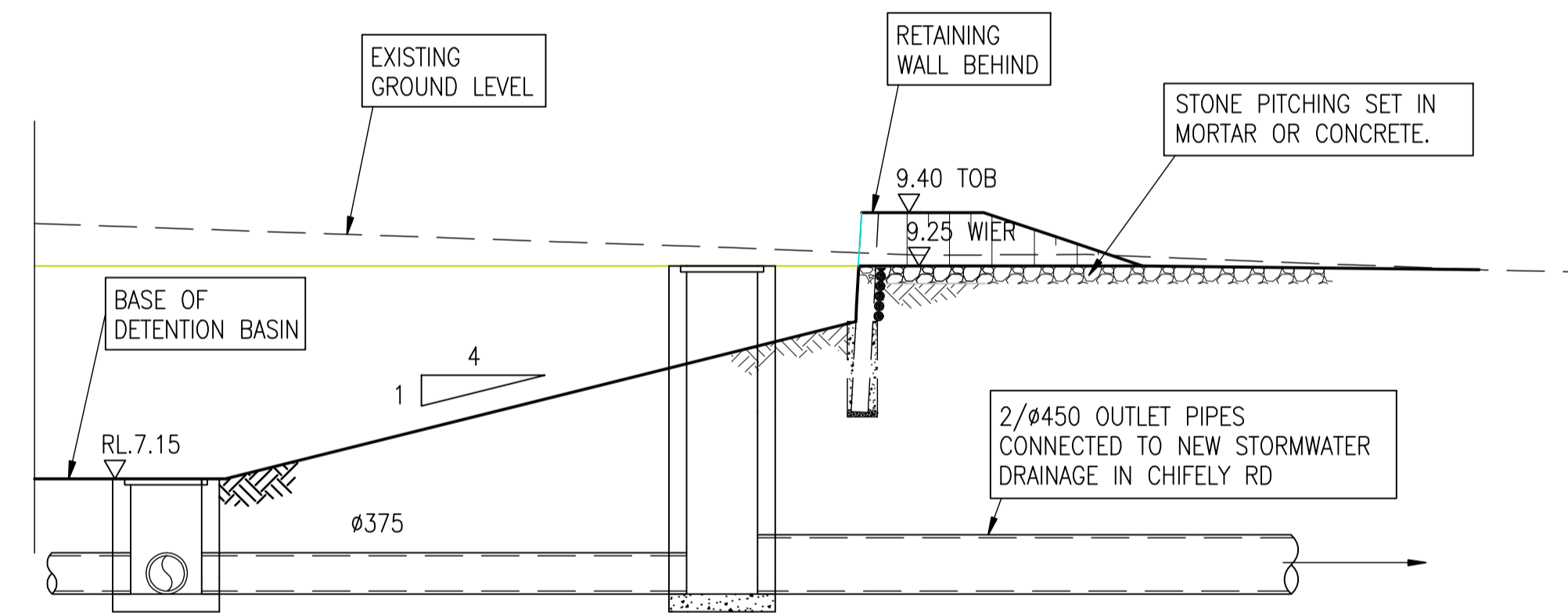
STORMWATER DETENTION BASIN PLAN



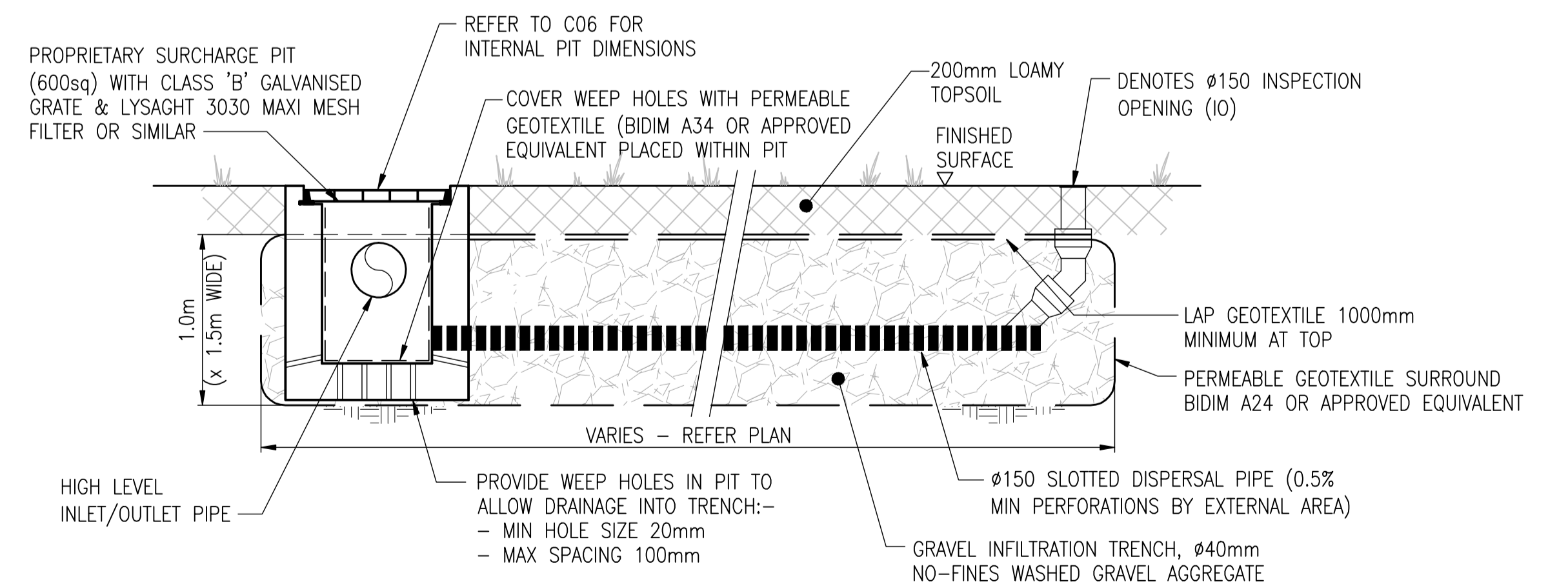
ROAD 1 & 3 TYPICAL CROSS SECTION



ROAD 2 TYPICAL CROSS SECTION



SECTION THROUGH BASIN WIER



LONGSECTION GRAVEL RETENTION TRENCH
N.T.S.

ISSUE	AMENDMENT	VERIFIED	APPROVED	DATE	CLIENT
1	PRELIMINARY			01.04.08	MR CEDRIC WRIGHT
2	BASIN UPDATED			04.04.08	
A	ISSUED FOR DA	AB	BC	30.04.08	
B	LOT LAYOUT AMENDED	AB	BC	20.11.08	
C	POND AMENDED	AB	BC	24.04.09	
D	AMENDED	AB	BC	07.07.09	

CLIENT
MR CEDRIC WRIGHT

DRAWING NOT TO BE USED FOR CONSTRUCTION UNLESS VERIFICATION SIGNATURE HAS BEEN ADDED

THE COPYRIGHT OF THIS DRAWING REMAINS WITH NORTHROP CONSULTING ENGINEERS PTY LTD.

SURVEYOR

de Wilt Consulting
planning & surveying & project management
114 Pitt Street, Newcastle NSW 1590
Tel: (08) 4943 1977 Fax: (08) 4943 1977 Email: info@dwilt.com.au

ALL DIMENSIONS TO BE VERIFIED ON SITE BEFORE MAKING ANY SHOP DRAWINGS OR COMMENCING ANY WORK.

PLANS 1:200

NORTHROP
Bringing people, ideas & engineering together

Newcastle
388 Chatterton Road, Newcastle NSW 1590
Ph: (08) 4943 1777 Fax: (08) 4943 1977
P.O. Box 199, Newcastle NSW 1590
Email: sales@northrop.com.au

PROJECT
PROPOSED SUBDIVISION
LOT 9 D.P.244002 AND LOT 358 D.P.755242
MORISSET PARK ROAD
MORISSET PARK

DRAWING TITLE
DETAILS SHEET

JOB NUMBER
NL070295

DRAWING NUMBER
C03 DA D

ISSUE
D

DRAWING SHEET SIZE = A1