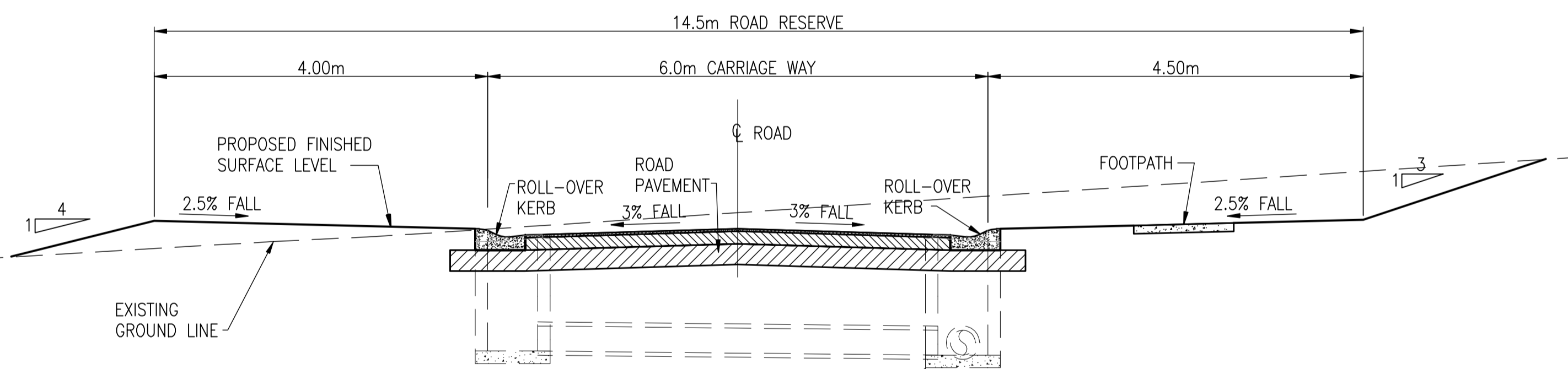
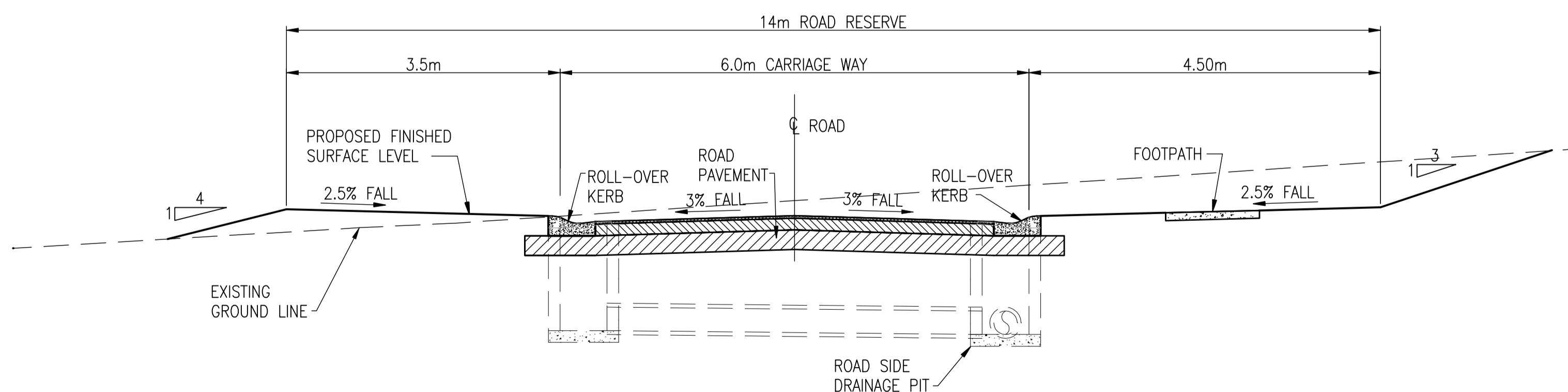


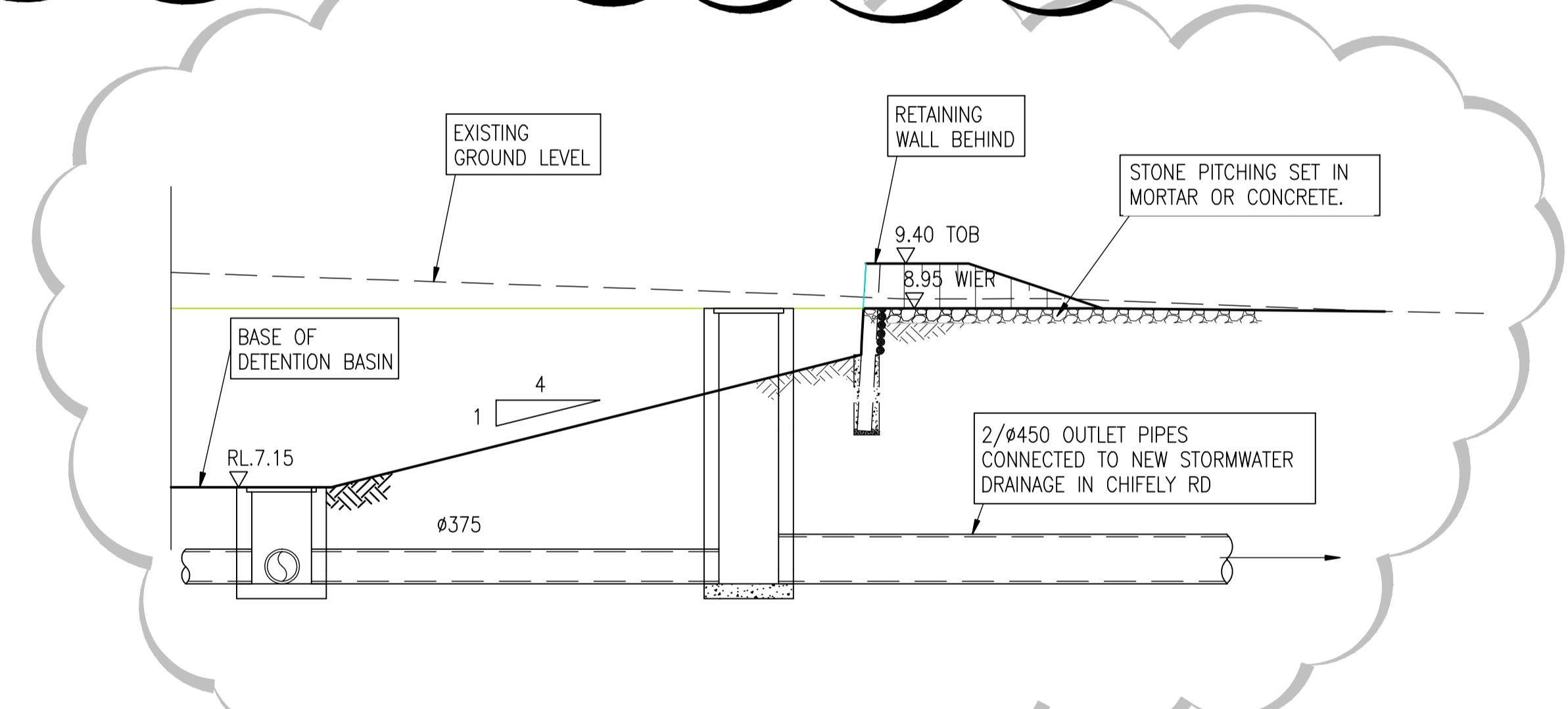
STORMWATER DETENTION BASIN PLAN



ROAD 1 & 3 TYPICAL CROSS SECTION



ROAD 2 TYPICAL CROSS SECTION



SECTION THROUGH BASIN WIER

DRAWN: S. STARTIN
 DESIGNED: B. CLARK
 JOB MANAGER: B. CLARK
 VERIFIER: B. CLARK

ISSUE	AMENDMENT	VERIFIED	APPROVED	DATE
1	PRELIMINARY			01.04.08
2	BASIN UPDATED			04.04.08
A	ISSUED FOR DA	AB	BC	30.04.08
B	LOT LAYOUT AMENDED	AB	BC	20.11.08
C	POND AMENDED	AB	BC	24.04.09

CLIENT
MR CEDRIC WRIGHT

DRAWING NOT TO BE USED FOR CONSTRUCTION UNLESS VERIFICATION SIGNATURE HAS BEEN ADDED

THE COPYRIGHT OF THIS DRAWING REMAINS WITH NORTHROP CONSULTING ENGINEERS PTY LTD.

SURVEYOR
de Wilt Consulting
planning & surveying project management
 1141 Bay Street, Newcastle NSW 1590
 Ph: (08) 4945 1977 Fax: (08) 4945 1977
 Email: enquiries@northrop.com.au

ALL DIMENSIONS TO BE VERIFIED ON SITE BEFORE MAKING ANY SHOP DRAWINGS OR COMMENCING ANY WORK.

PLANS 1:200

NORTHROP
Bringing people, ideas & engineering together

Newcastle
 388 Charstown Road, Charstown, NSW 2260 Ph: (08) 4945 1977 P.O. Box 159 Charstown, NSW 2260 Fax: (08) 4945 1977 Email: enquiries@northrop.com.au

PROJECT
PROPOSED SUBDIVISION
 LOT 9 D.P.244002 AND LOT 358 D.P.755242
MORISSET PARK ROAD
MORISSET PARK

DRAWING TITLE
DETAILS SHEET

JOB NUMBER
NL070295

DRAWING NUMBER
C03 DA C

ISSUE
C

DRAWING SHEET SIZE = A1