



PHOTO 1




PHOTO 2




PHOTO 3



PHOTO 4




PHOTO 5




PHOTO 6



PHOTO 7




PHOTO 8



PHOTO 9



PHOTO 10




PHOTO 11




PHOTO 12

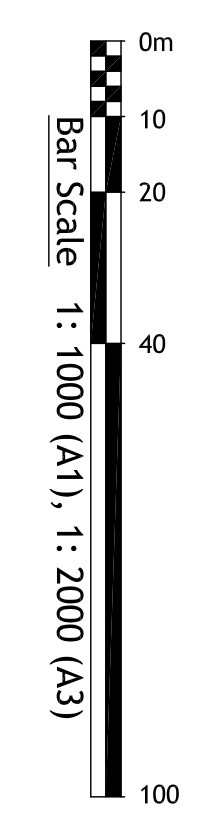
TREE No	TYPE	COMMENTS
1	EUCALYPTUS HAEMASTOMA	
2	EUCALYPTUS HAEMASTOMA	
3	EUCALYPTUS HAEMASTOMA	
4	EUCALYPTUS HAEMASTOMA	
5	EUCALYPTUS HAEMASTOMA	
6	EUCALYPTUS HAEMASTOMA	DEAD LIMBS
7	EUCALYPTUS HAEMASTOMA	
8	EUCALYPTUS HAEMASTOMA	DEAD LIMBS
9	EUCALYPTUS HAEMASTOMA	
10	DEAD	DEAD LIMBS
11	DEAD	
12	ANGOPHORA COSTATA	DEAD LIMBS
13	EUCALYPTUS HAEMASTOMA	DEAD LIMBS
14	EUCALYPTUS HAEMASTOMA	DEAD LIMBS
15	EUCALYPTUS HAEMASTOMA	HALF DEAD, TERMINATE NEST
16	EUCALYPTUS HAEMASTOMA	
17	EUCALYPTUS HAEMASTOMA	DEAD LIMBS
18	EUCALYPTUS HAEMASTOMA	DEAD LIMBS
19	EUCALYPTUS HAEMASTOMA	DEAD LIMBS
20	EUCALYPTUS HAEMASTOMA	TERMINATE NEST
21	EUCALYPTUS HAEMASTOMA	
22	EUCALYPTUS HAEMASTOMA	
23	EUCALYPTUS HAEMASTOMA	DEAD LIMBS
24	ANGOPHORA COSTATA	

- TREE SCHEDULE (REFER TO FLORA & FAUNA REPORT)**
- (A) EASEMENT TO DRAIN WATER AND EASEMENT FOR SERVICES 3 METRES WIDE (Z910968)
- (B) EASEMENT FOR EMERGENCY BUSHFIRE ACCESS 6 METRES WIDE (FINAL DESIGN TO INCLUDE SELECTIVE TREE REMOVAL)
- (C) PROPOSED EASEMENT TO DRAIN WATER 2 WIDE
- NOTES:**
1. FEATURES SHOWN TO SCALE ACCURACY.
 2. THIS PLAN IS SUITABLE FOR DETAILED PLANNING AND DESIGN AT THE SCALES STATED. THE PLAN MAY NOT BE SUITABLE FOR ANY OTHER PURPOSE OR FOR USE AT ANY OTHER SCALES.
 3. SERVICES LOCATED ONLY WHERE VISIBLE.
 4. THE LOCATION OF ALL UNDERGROUND SERVICES WHETHER SHOWN ON THE PLAN OR NOT, SHOULD BE PRECISELY DETERMINED BEFORE ANY CONSTRUCTION WORK COMMENCES AND MEASURES TAKEN TO PROTECT THESE SERVICES FROM DAMAGE.
 5. CONTOUR INTERVAL - 0.5m

See Sheet 2 for additional Tree Details

LEGEND

	DENOTES TREE TO BE REMOVED - REFER TO DETAIL PLAN FOR APPROX. SIZE		DENOTES TREE TO BE RETAINED - REFER TO DETAIL PLAN FOR APPROX. SIZE
	DENOTES EXISTING BUILDING TO BE REMOVED		DENOTES HABITAT TREE FOR APPROX. SIZE
	HYDRANT		DENOTES OUTER A.P.Z.
	WATER METER		DENOTES INNER A.P.Z.
	STORMWATER PIT		
	STOP VALVE		
	POWER POLE		
	SEWER INSPECTION PIT		
	SEWER MAN HOLE		
	NATURAL GAS MARKER		
	NATURAL GAS MARKER		
	TELSTRA PIT		
	PHOTOGRAPH LOCATION AND DIRECTION		
	FENCE LINE		
	OVERHEAD POWER LINE		
	TELSTRA LINE		
	WATER LINE (DOMESTIC)		
	DRAINAGE		
	BOUNDARY LINE		
	TOP & TOE OF BANKS		



THIS PLAN IS COPYRIGHT AND SHALL REMAIN THE PROPERTY OF DE WITT CONSULTING PTY. LTD. THE CLIENT WAIVES ON THE PLAN IS GRANTED A LICENCE TO USE THE INFORMATION, USING THE INFORMATION CONTAINED IN THIS PLAN IS PROHIBITED UNLESS WRITTEN APPROVAL IS GRANTED BY DE WITT CONSULTING PTY. LTD. THE PLAN AND INFORMATION MAY ONLY BE USED FOR THE PURPOSE FOR WHICH THE PLAN WAS DESIGNED FOR.

planning ■ surveying ■ project management

3 / 49 Ridley Street Charleston NSW 2290 / PO Box 850 Charleston NSW 2290
 P 02 4942 5441 F 02 4942 5301 E cdw@dwittconsulting.com.au
 ABN 23 104 067 405

TITLE	PROPOSED PLAN OF SUBDIVISION	PLAN No	1	JOB REF.	013
SHOWING TREES TO BE REMOVED AT MORRISSET PARK		ORIGIN OF LEVELS	P.M. 23966	DRAWN	RS/SDMH
(LOT 9 D.P. 244002 AND LOT 358 D.P. 755242)		SURVEY DATE:	06.2003 & 12.2007 & 02.2008	CHECKED	ALP/MPV
		DATE:	19.12.07	APPROVED	JL
		DATE:	08/06/2003		
		DATE:	Original Issue		
		DATE:	Amendment		

