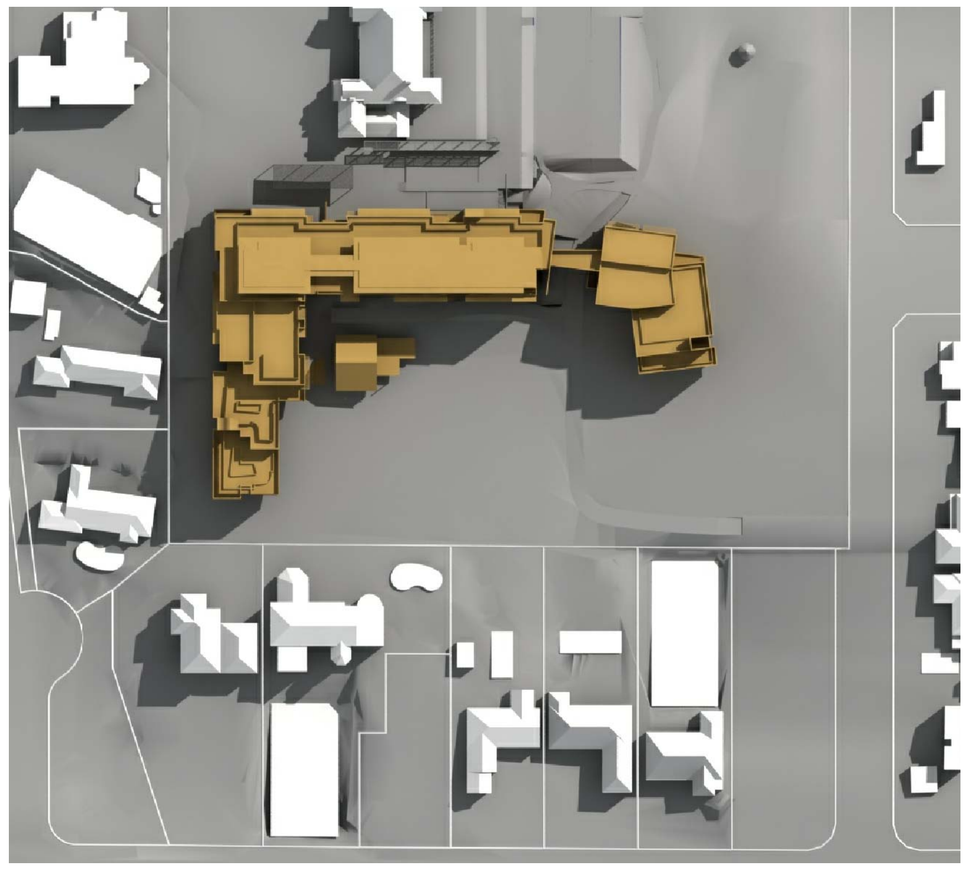

SEP 21: 9AM (Azimuth 53/69°, Altitude 9/26°)
SHADOW DIAGRAM

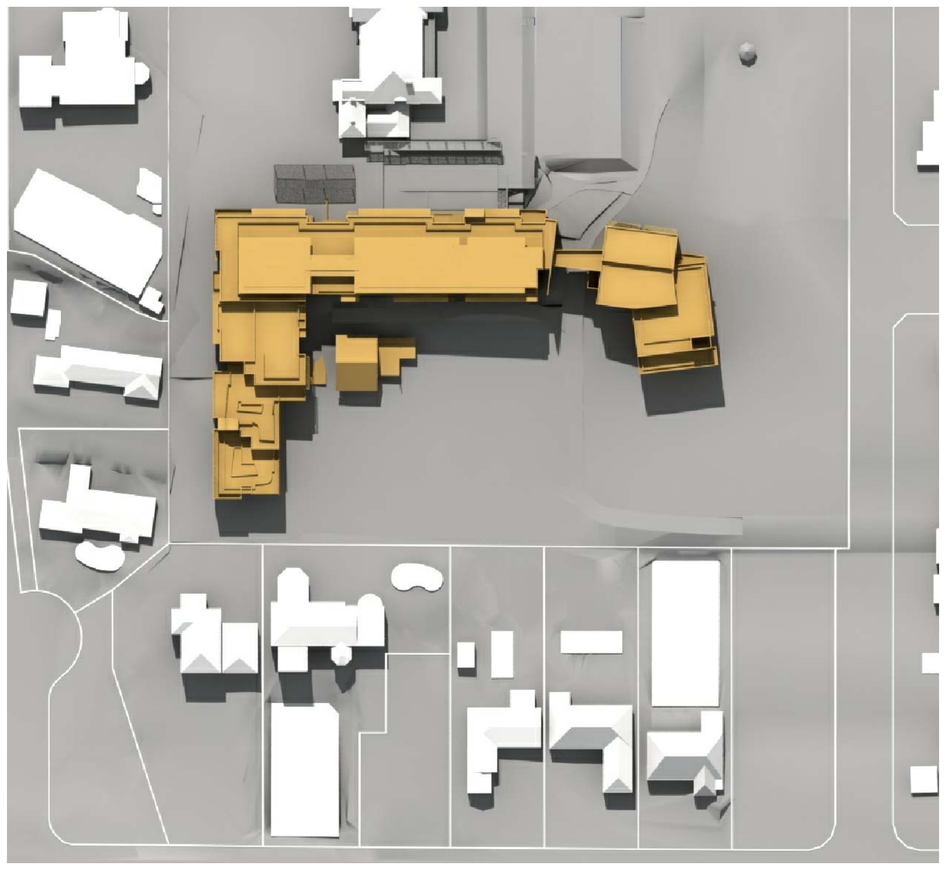

SEP 21: 12PM (Azimuth 26/20°, Altitude 53/53°)

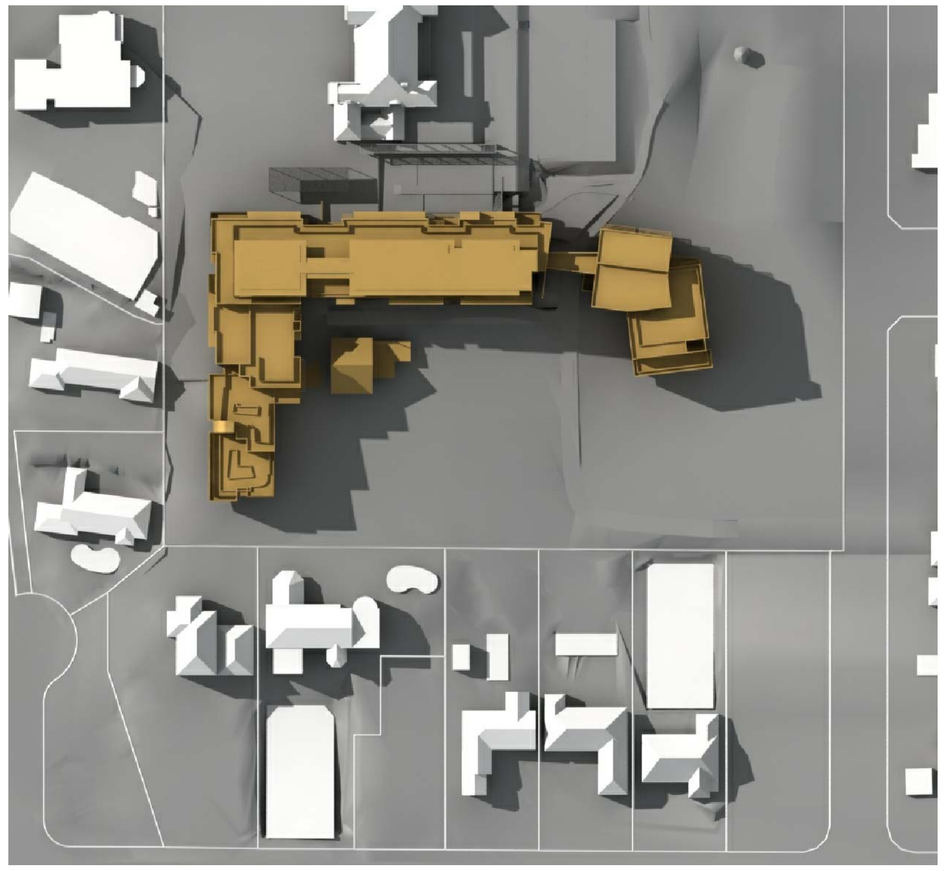

SEP 21: 3PM (Azimuth 314/311°, Altitude 46/43°)

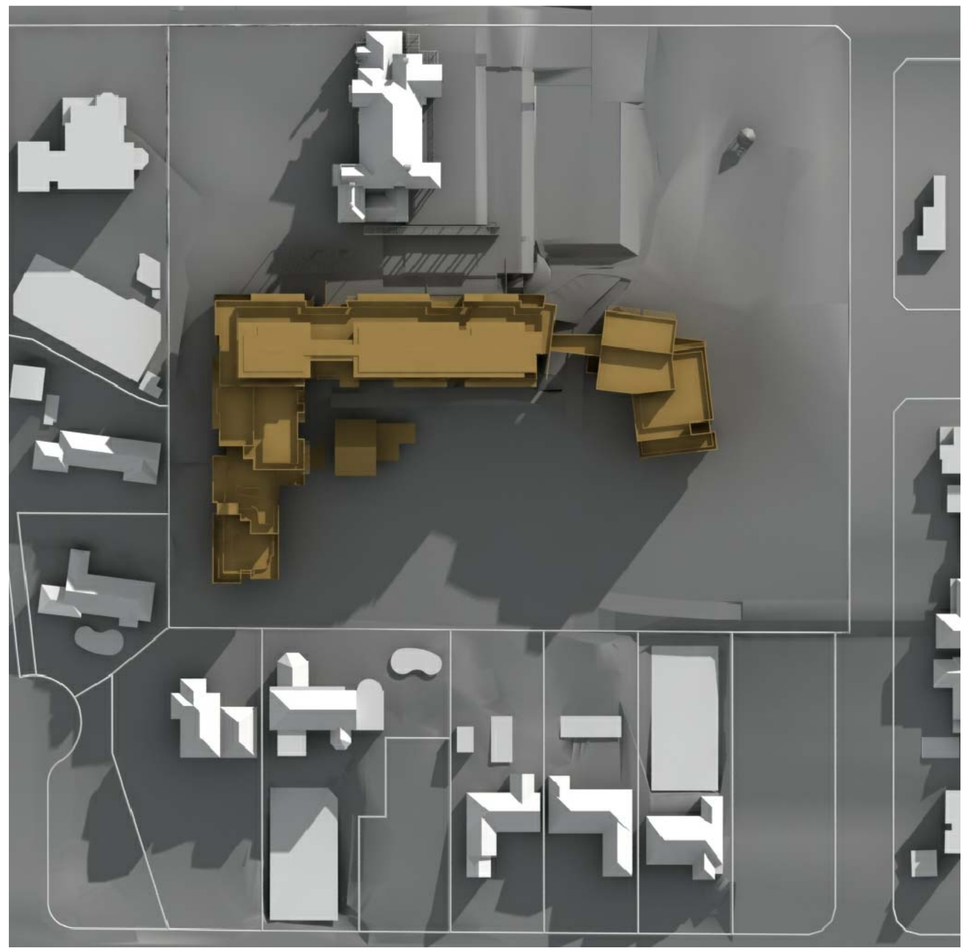

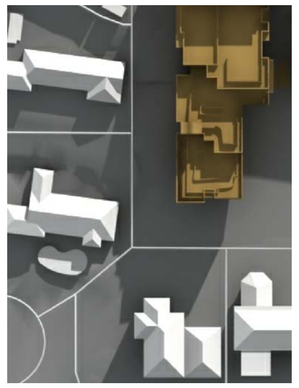

JUNE 21: 10AM

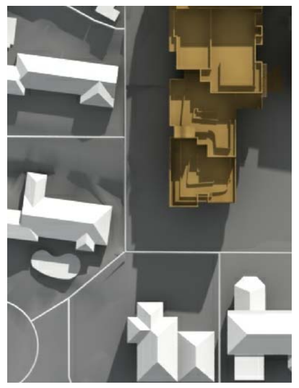

JUNE 21: 10.30AM

JUNE 21: 9AM (Azimuth 53°, Altitude 9°)
SHADOW DIAGRAM

JUNE 21: 12PM (Azimuth 15°, Altitude 31°)

JUNE 21: 1PM

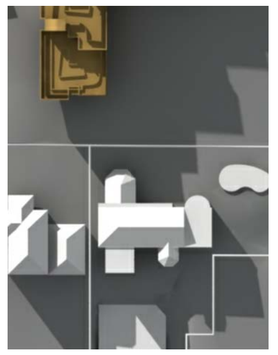

JUNE 21: 2PM

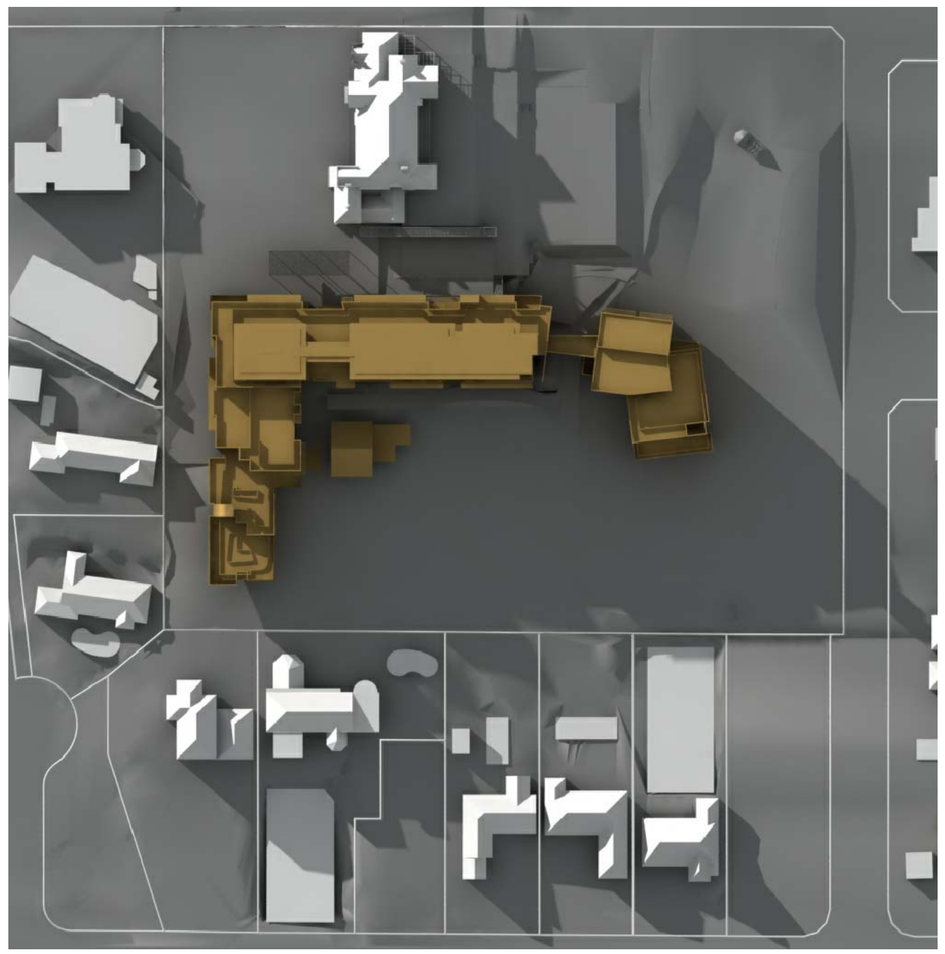

JUNE 21: 3PM (Azimuth 328°, Altitude 25°)

REV:	DATE:	DOCUMENT STATUS/AMENDMENT:	DRAWN:	VERIFIED	AUTH:	REV:	DATE:	DOCUMENT STATUS/AMENDMENT:	DRAWN:	VERIFIED	AUTH:
C	18.11.2009	PPR ISSUE	AW/DE	DE	CMJ						
B	24.02.2009	draft ISSUE FOR PROJECT APPLICATION	AW/DE	DE	CMJ						

NORTH

PRINCIPAL CONSULTANT:
TANNER *ARCHITECTS*
TANNER & ASSOCIATES PTY. LTD.
A.B.N. 77 001 209 392
52 ALBION STREET, SURRY HILLS
SYDNEY, NSW 2010
Telephone 61 2 9281 4399 Facsimile 61 2 9281 4337
Email t&a@tannerarchitects.com.au

Copyright © Tanner & Associates Pty Ltd all rights reserved.

WATERBROOK HEALTH
MURLAN

PROJECT: PROPOSED HOSPITAL
35 WATER ST WAHROONGA
(LOT 1 DP 375262)

CLIENT: WATERBROOK HEALTH

DRAWING: SHADOW DIAGRAMS

DO NOT SCALE DRAWINGS. VERIFY ALL DIMENSIONS ON SITE, NOTIFY ARCHITECT OF ALL DISCREPANCIES.

0 mm ON ORIGINAL 50 100 150 200

SCALE:		DATE:	
NTS		NOV 2009	
JOB No.:	SHEET SIZE:	PROJ. DIR.	PROJ. ARCH.
05 0832	A1	CMJ	DE
REV:	DRWG No.:		
C	AR.DA.013		