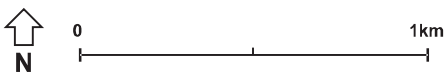




Source: UBD 2005

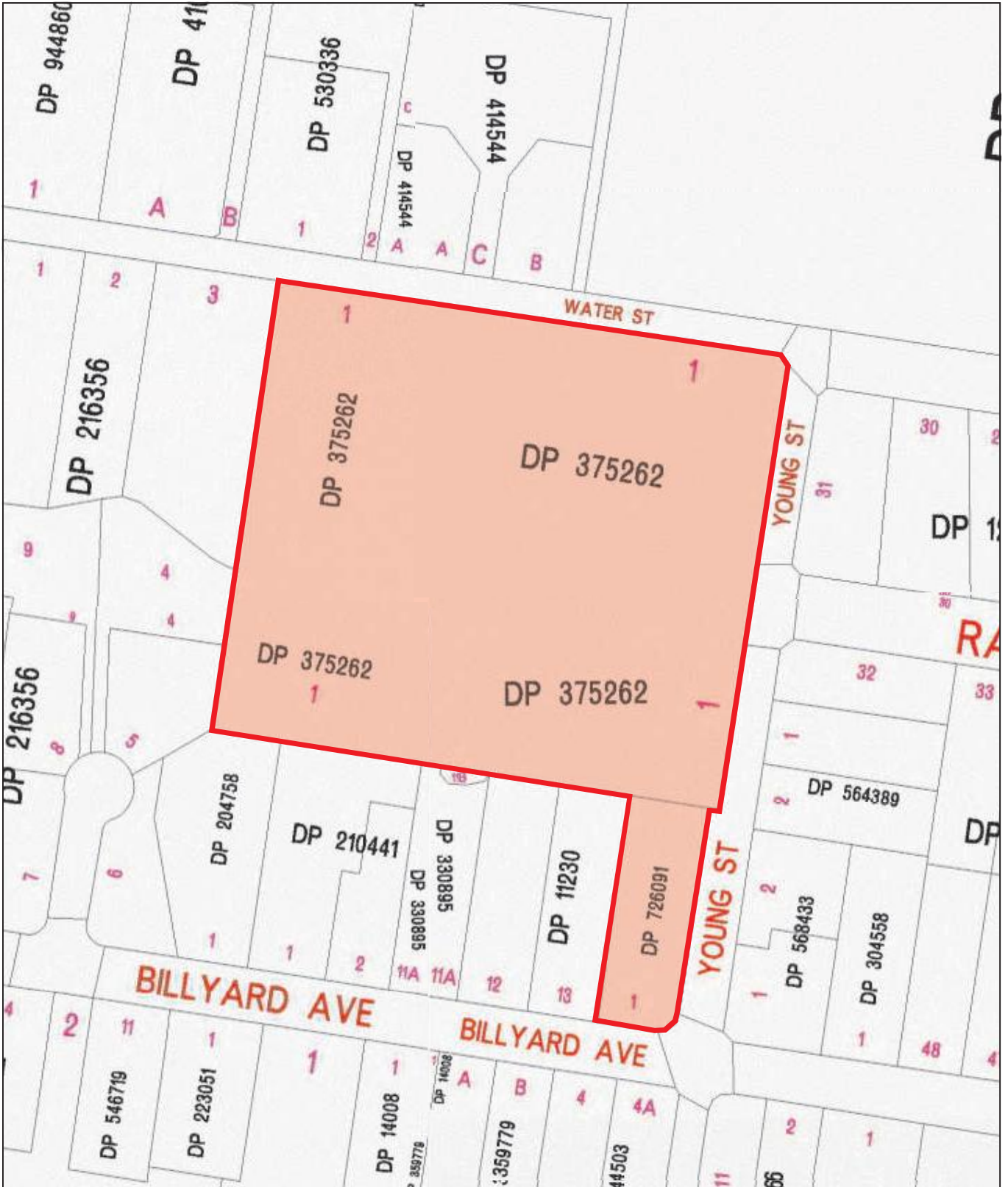


Preliminary Assessment Report: Proposed Hospital
 35 Water Street & 64 Billyard Avenue, Wahroonga

Figure 1
 Location

Prepared For - Murlan





Preliminary Assessment Report: Proposed Hospital
 35 Water Street & 64 Billyard Avenue, Wahroonga

Figure 2
 Site

Prepared For - Murlan



Source: Google Earth 2007



Preliminary Assessment Report: Proposed Hospital
35 Water Street & 64 Billyard Avenue, Wahroonga

Figure 3a
Aerial Photo - Detail

Prepared For - Murlan





Source: Google Earth 2007

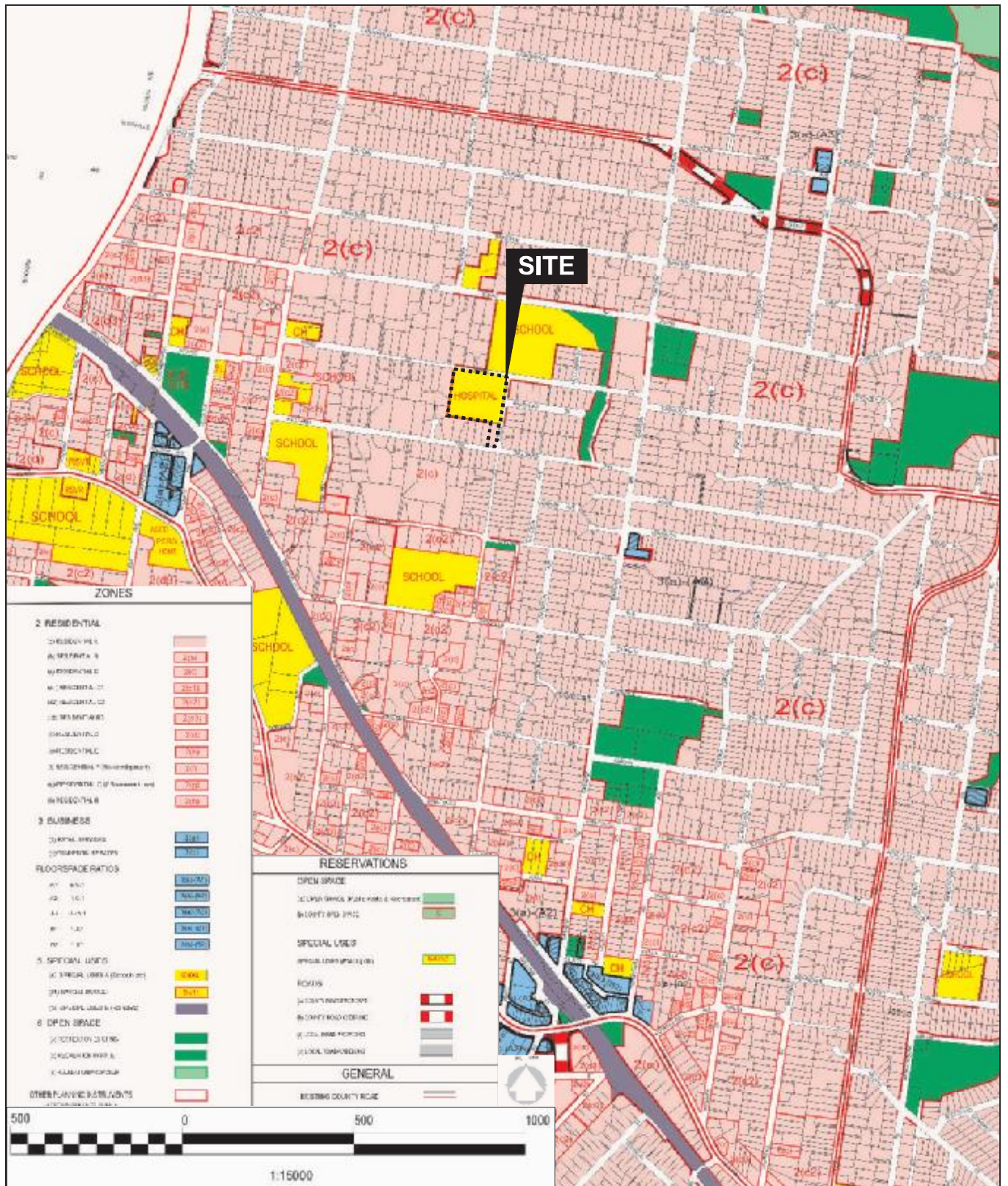


Preliminary Assessment Report: Proposed Hospital
35 Water Street & 64 Billyard Avenue, Wahroonga

Figure 3b
Aerial Photo - Wider Area

Prepared For - Murlan

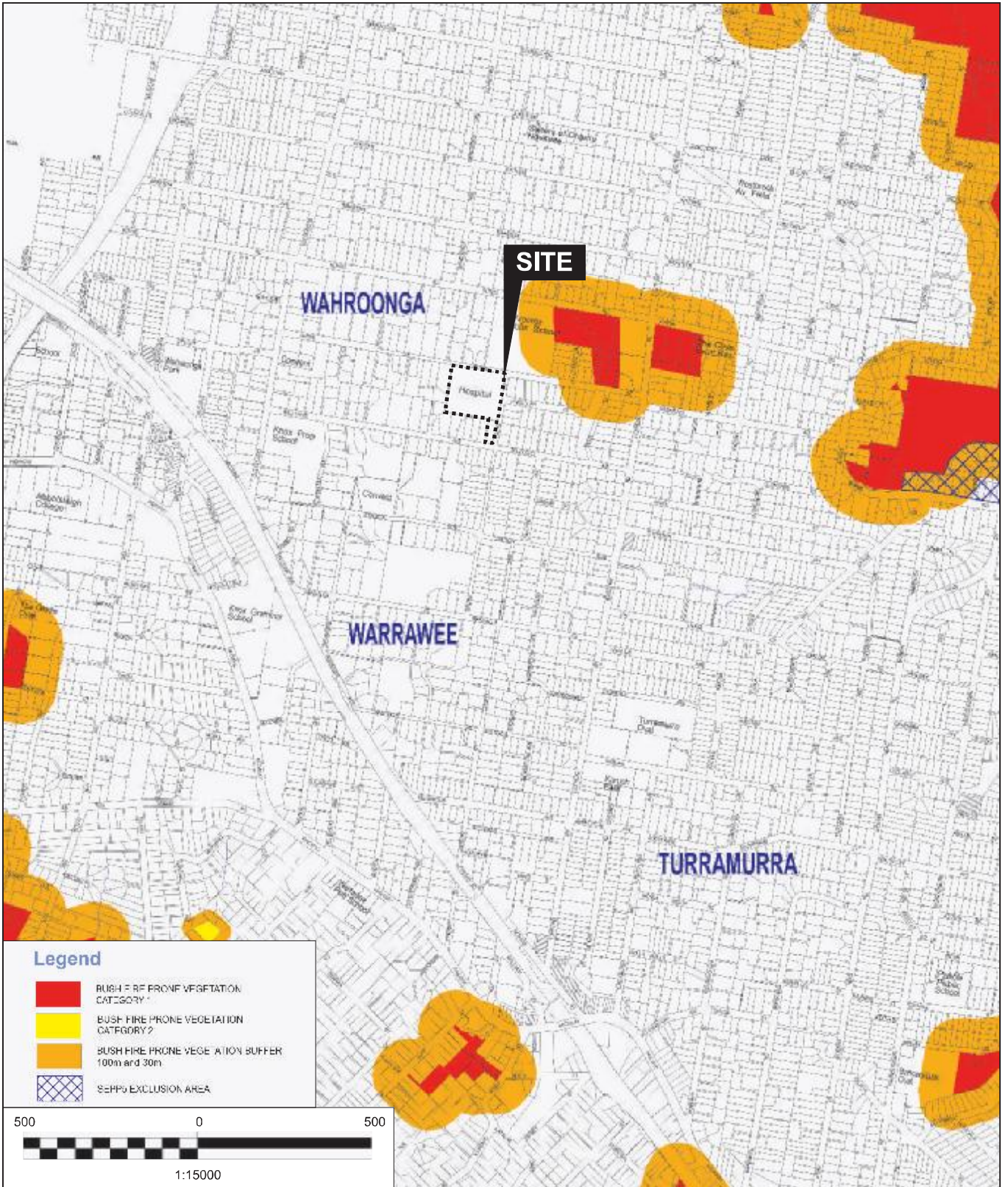




Preliminary Assessment Report: Proposed Hospital
35 Water Street & 64 Billyard Avenue, Wahroonga

Figure 4
Zoning Map
Kur-ring-gai Planning Scheme June 2007

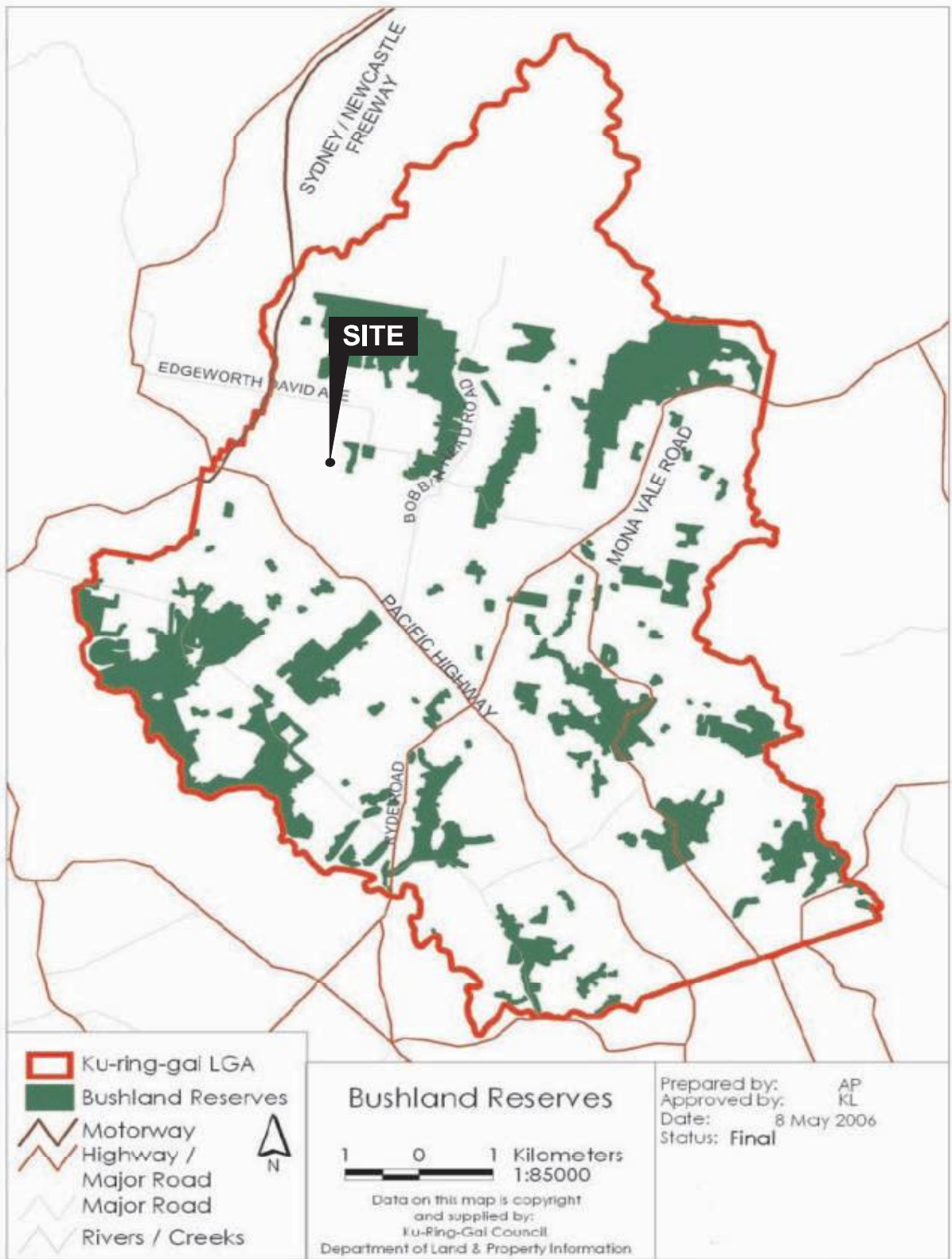
Prepared For - Murlan



Preliminary Assessment Report: Proposed Hospital
35 Water Street & 64 Billyard Avenue, Wahroonga

Figure 5
Bushfire Prone Land Map
Kur-ring-gai 2002

Prepared For - Murlan



Preliminary Assessment Report: Proposed Hospital
 35 Water Street & 64 Billyard Avenue, Wahroonga

Figure 6
 Bushland Reserves Map
 Ku-ring-gai Encroachment Policy 2007

Prepared For - Murlan