A1

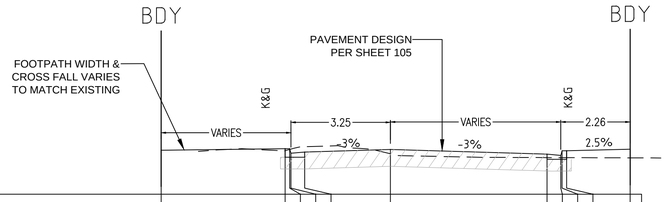

RELATIVE ELEVATION	-0.024	0.026	0.026	-0.124	-0.084	0.000	-0.154	-0.194	-0.044	-0.044	0.008
OFFSET	-7.484	-3.440	-3.290	-3.250	-2.800	0.000	5.113	5.563	5.603	5.753	7.824

ROAD 01 - TYPICAL CROSS SECTION
(CH 72.720 - CH 91.450)
1:100 NAT

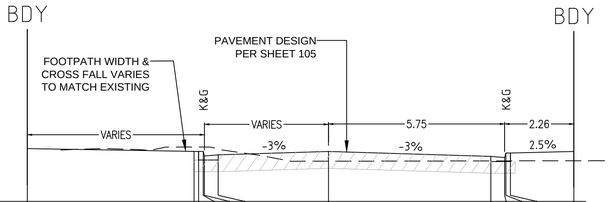

RELATIVE ELEVATION	0.093	0.002	0.002	-0.148	-0.108	25.629	-0.159	-0.199	-0.049	-0.049	0.003
OFFSET	-9.836	-4.241	-4.091	-4.051	-3.601	0.000	5.300	5.750	5.790	5.940	8.010

ROAD 01 - TYPICAL CROSS SECTION
(CH 49.360 - CH 72.720)
1:100 NAT

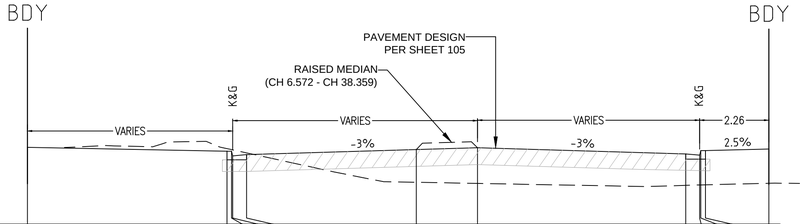

RELATIVE ELEVATION	0.010	-0.116	-0.116	-0.266	-0.226	0.000	-0.204	-0.244	-0.094	-0.094	-0.042
OFFSET	-14.694	-8.181	-8.031	-7.991	-7.541	-2.000	0.000	6.800	7.250	7.290	7.440	9.510

ROAD 01 - TYPICAL CROSS SECTION
(CH 30.900 - CH 49.360)
1:100 NAT

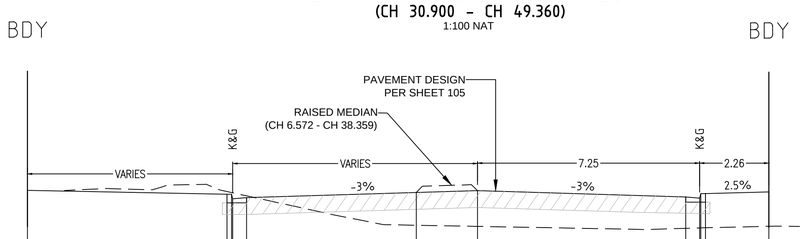

RELATIVE ELEVATION	0.010	-0.116	-0.116	-0.266	-0.226	0.000	-0.204	-0.244	-0.094	-0.094	-0.042
OFFSET	-14.694	-8.181	-8.031	-7.991	-7.541	-2.000	0.000	6.800	7.250	7.290	7.440	9.510

ROAD 01 - TYPICAL CROSS SECTION
(CH 16.480 - CH 30.900)
1:100 NAT

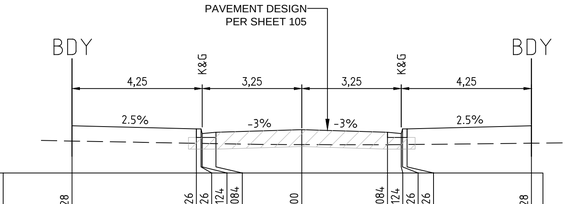

RELATIVE ELEVATION	0.128	0.026	0.026	-0.124	-0.084	0.000	-0.084	-0.124	0.026	0.026	0.128
OFFSET	-7.500	-3.440	-3.290	-3.250	-2.800	0.000	2.800	3.250	3.290	3.440	7.500

ROAD 02 - TYPICAL CROSS SECTION
(CH 11.250 - CH 24.140)
(CH 73.870 - CH 91.220)
(CH 135.210 - CH 151.330)
1:100 NAT

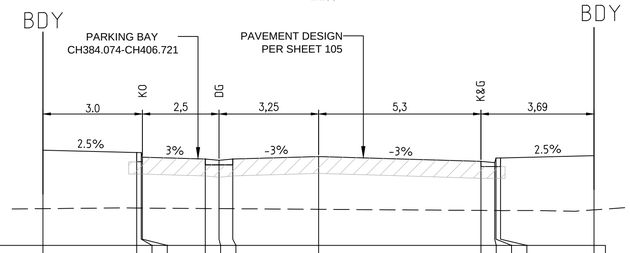

RELATIVE ELEVATION	0.204	0.128	0.128	-0.022	-0.084	-0.124	-0.084	22.899	-0.159	-0.199	-0.049	-0.049	0.028
OFFSET	-9.000	-5.940	-5.790	-5.750	-3.700	-3.250	-2.800	0.000	5.300	5.750	5.790	5.940	8.990

ROAD 01 - TYPICAL CROSS SECTION
(CH 378.550 - CH 446.150)
1:100 NAT

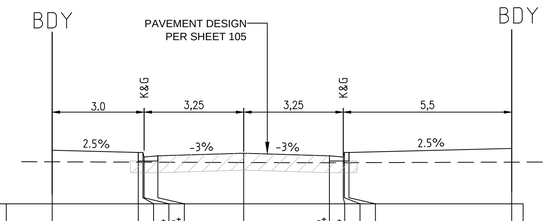

RELATIVE ELEVATION	0.096	0.026	0.026	-0.124	-0.084	0.000	-0.084	-0.124	0.026	0.026	0.159
OFFSET	-6.250	-3.440	-3.290	-3.250	-2.800	0.000	2.800	3.250	3.290	3.440	8.750

ROAD 01 - TYPICAL CROSS SECTION
(CH 222.07 - CH 338.25)
1:100 NAT

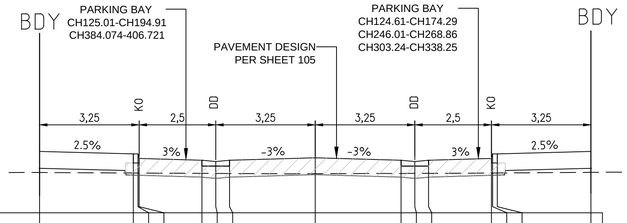

RELATIVE ELEVATION	0.204	0.127	0.127	-0.023	-0.084	-0.124	-0.084	25.798	-0.084	-0.124	-0.084	-0.023	0.127	0.127	0.204
OFFSET	-9.000	-5.940	-5.790	-5.750	-3.700	-3.250	-2.800	0.000	2.800	3.250	3.700	5.750	5.790	5.940	9.000

ROAD 01 - TYPICAL CROSS SECTION
(CH 125.010 - CH 194.910)
1:100 NAT

5 4 3 2 1 0 5
1:100 @ A1

FOR INFORMATION ONLY

australand

LaSalle Investment Management

DIAL 1100 BEFORE YOU DIG

Project:
TYPICAL ROAD CROSS SECTIONS
SHEET 1 OF 2
CLEMTON PARK VILLAGE
LOT 1 D.P.721721 & LOT A D.P.431356 60 CHARLOTTE STREET, CAMPSIE

Principal:	AUSTRALAND & LASALLE				
Scale	1:100	Date	27.06.12	Council Ref.	MP 08_00087, MP 07_0106
		Datum	A.H.D.	L.G.A.	CANTERBURY
Calc's	M.V.	Drawn.	M.V.	Proj.Man.	A.C.
Client Ref:					

CRAIG & RHODES

ABN 77 050 209 991
Level 4, Suite 400
16-18 Cambridge St
EPPING NSW 2121
PO Box 233
EPPING NSW 1710

ACN 050 209 991
DX 4408 EPPING
Tel. 9869-1855
Fax. 9869-2341
reception@crhodes.com.au
www.craigandrhodes.com.au

© Craig & Rhodes

ISO 9001 Approved Company

Our Ref. 048-11

Dwg File Ref. [Rev] - Sheet Ref.

048-11C_E307-314 [02] - 103

CAD REF: F:\048-11\C_PLANS\048-11C_E307-314.DWG[02] - 103 - MV - A.C. - DATE PRINTED 29/06/2021 3:33:38 PM