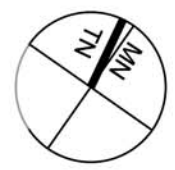


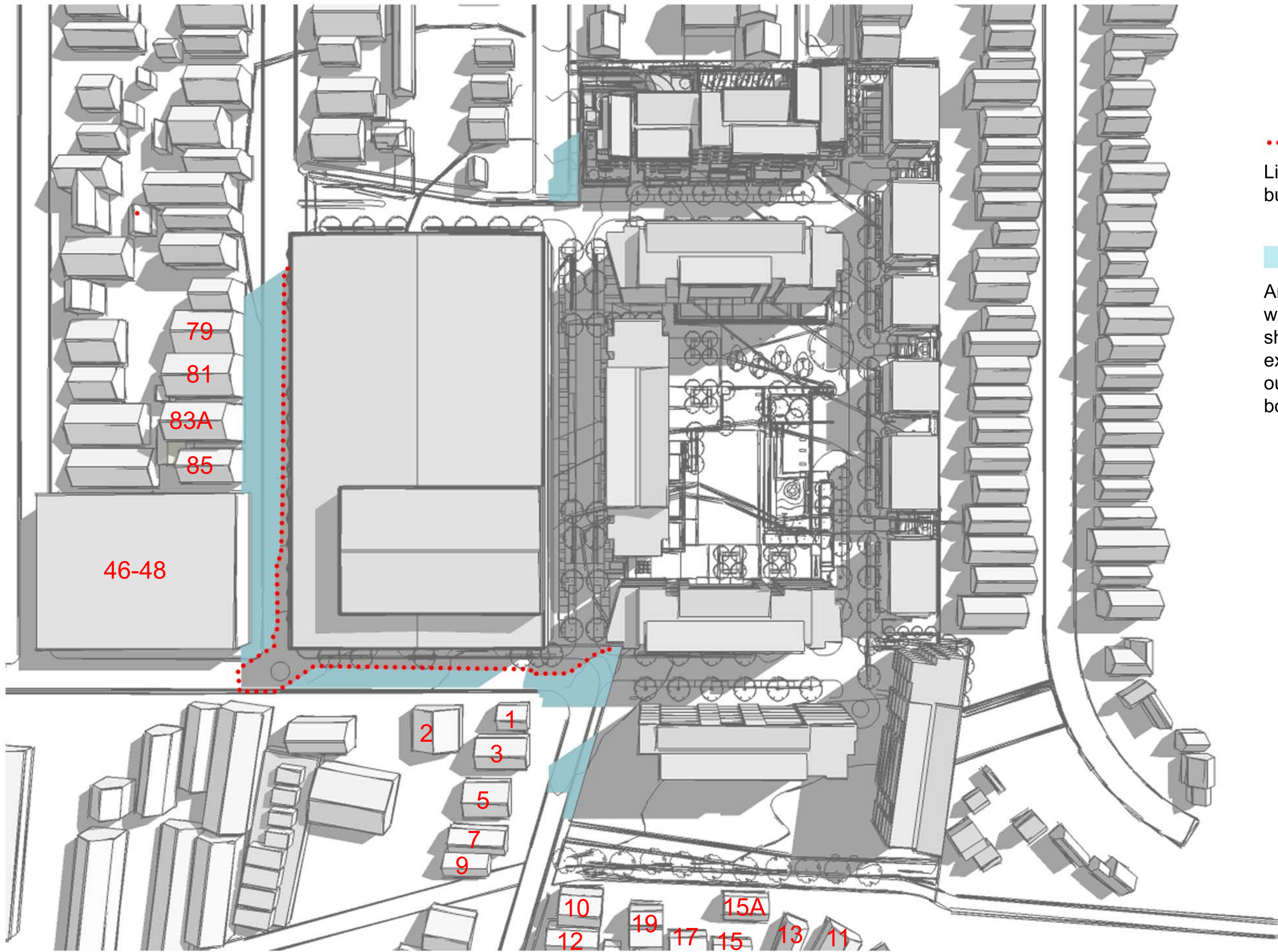
.....
 Line of existing building shadow

■
 Area indicates where proposed shadow exceeds existing shadow outside site boundary



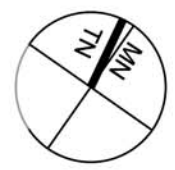
21 JUNE
 9AM





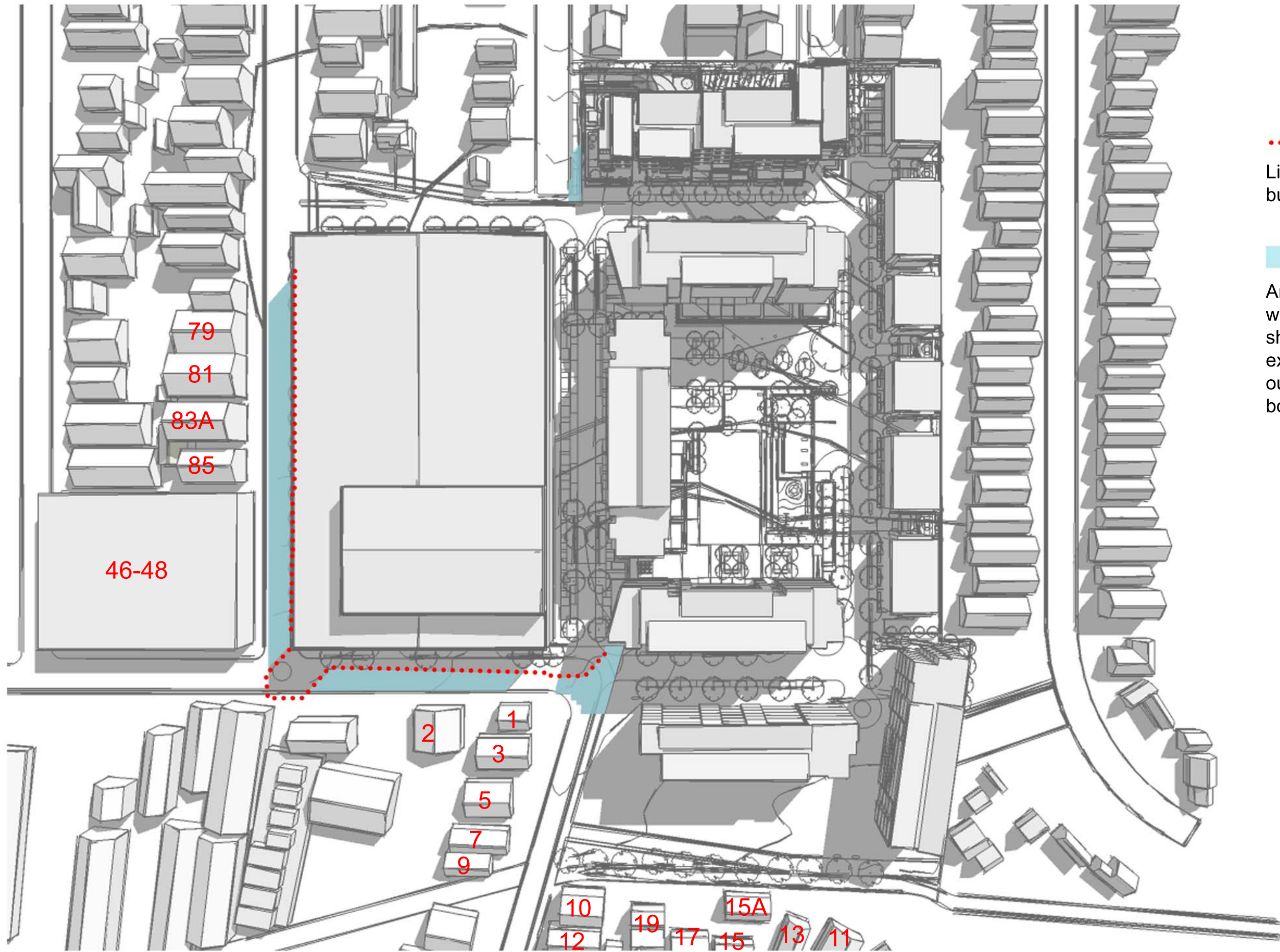
.....
Line of existing building shadow

Area indicates where proposed shadow exceeds existing shadow outside site boundary



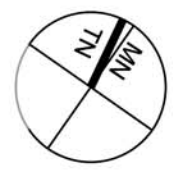
21 JUNE
10AM





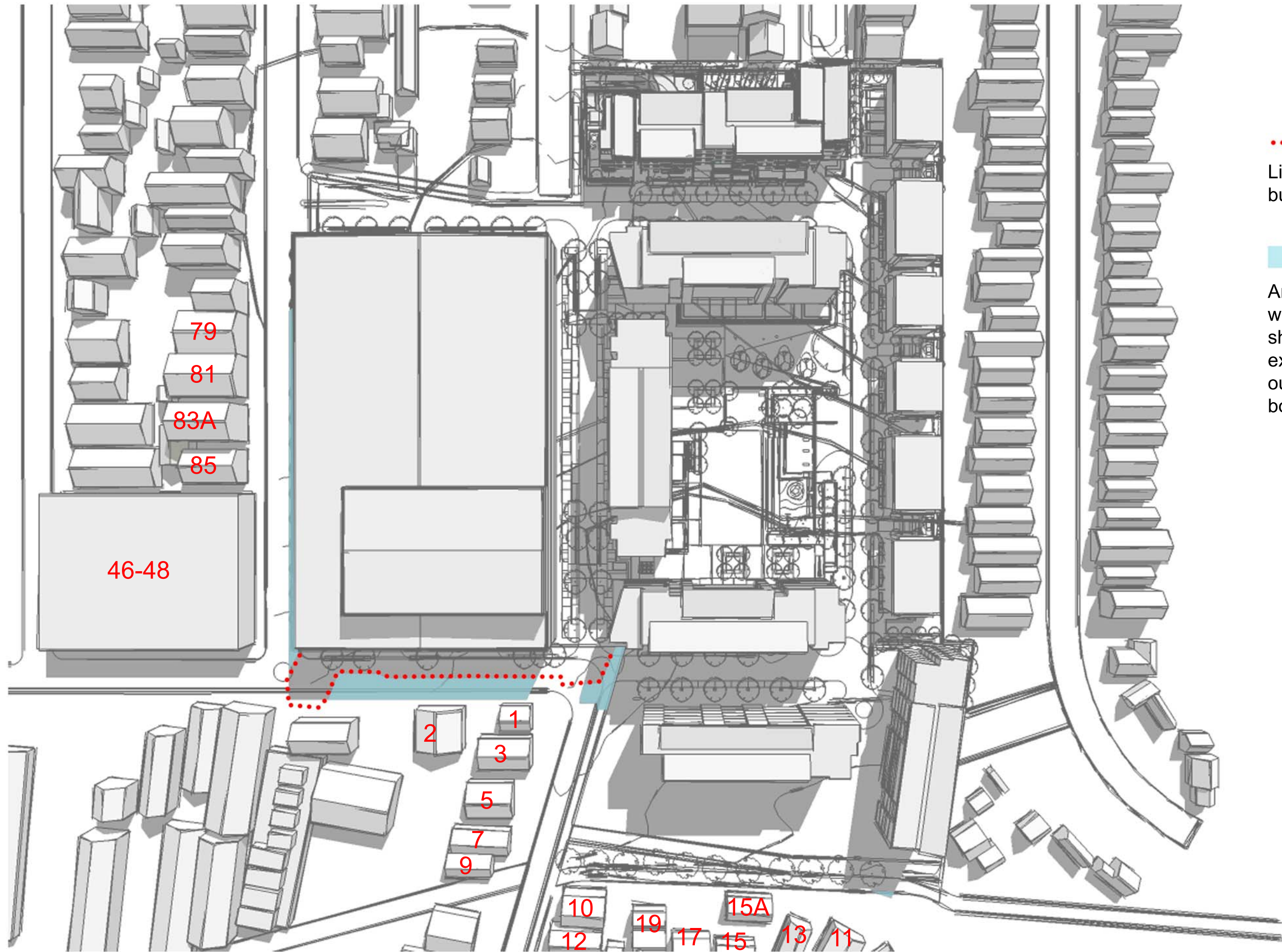
.....
Line of existing building shadow

■
Area indicates where proposed shadow exceeds existing shadow outside site boundary



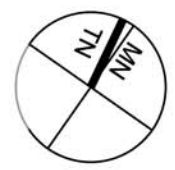
21 JUNE
11AM





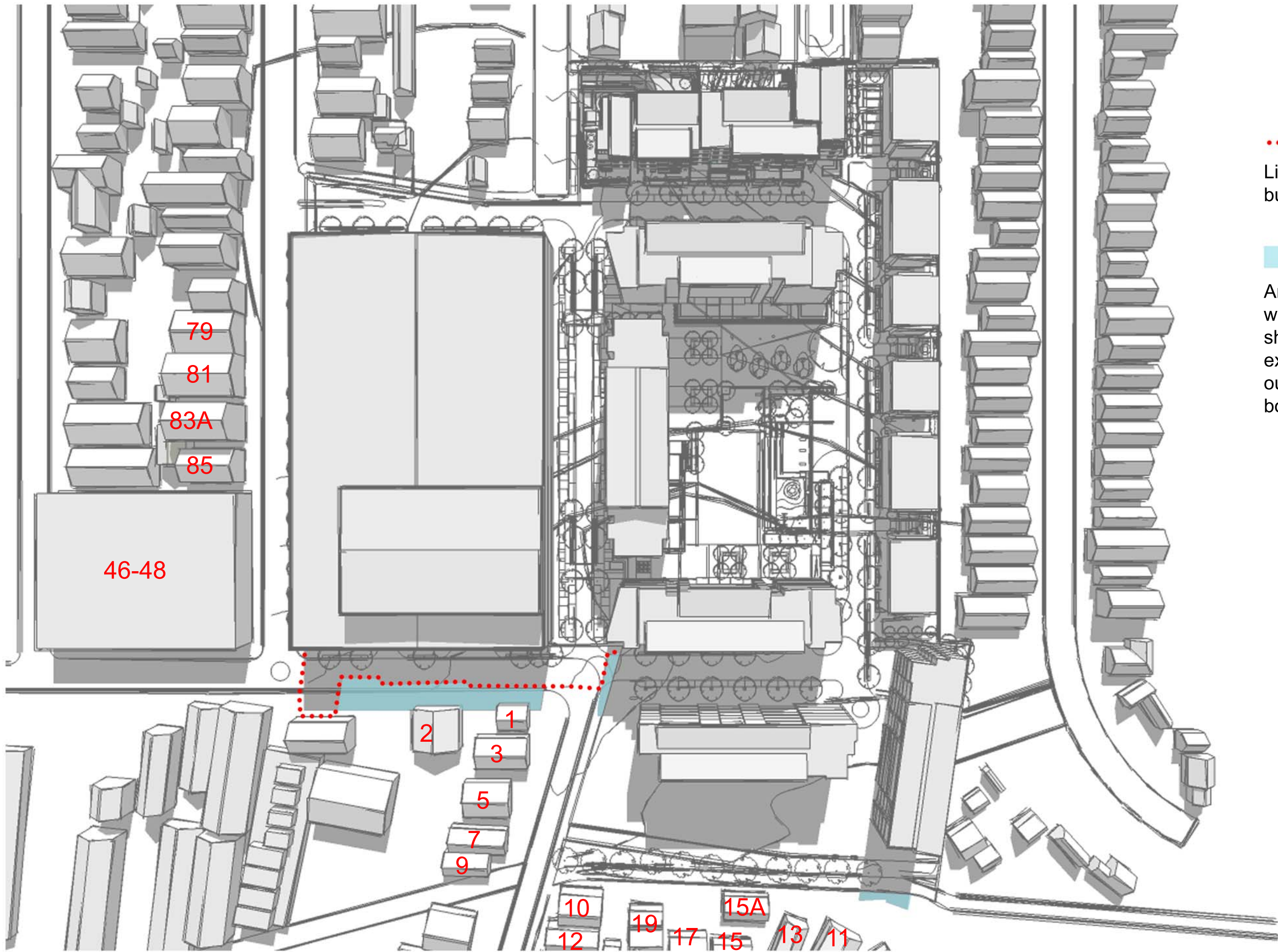
.....
 Line of existing building shadow

■
 Area indicates where proposed shadow exceeds existing shadow outside site boundary



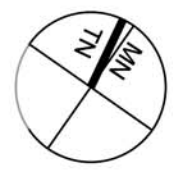
21 JUNE
 12PM





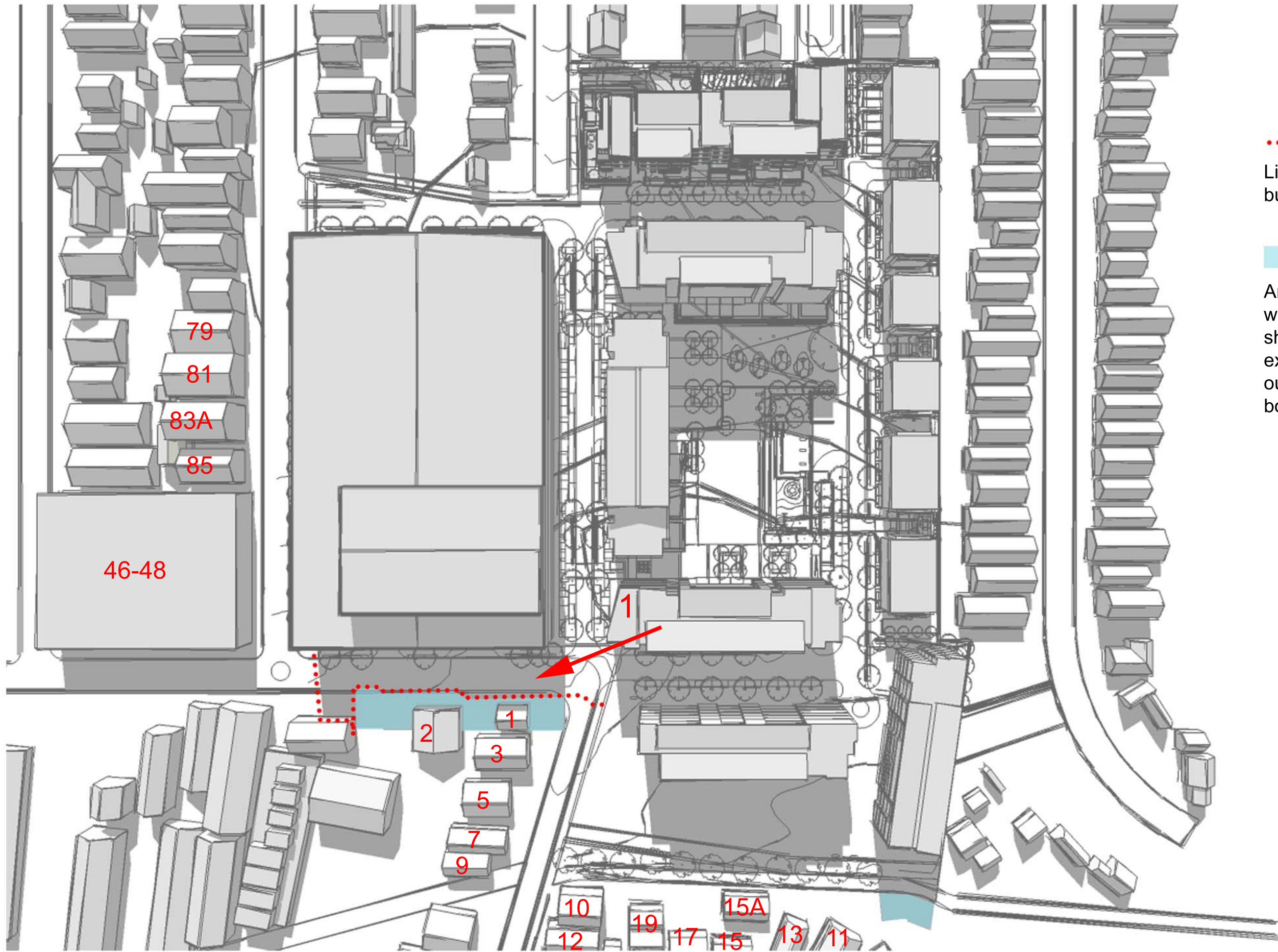
.....
 Line of existing building shadow

■
 Area indicates where proposed shadow exceeds existing shadow outside site boundary



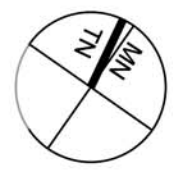
21 JUNE
 1PM





.....
Line of existing building shadow

■
Area indicates where proposed shadow exceeds existing shadow outside site boundary



21 JUNE
2PM



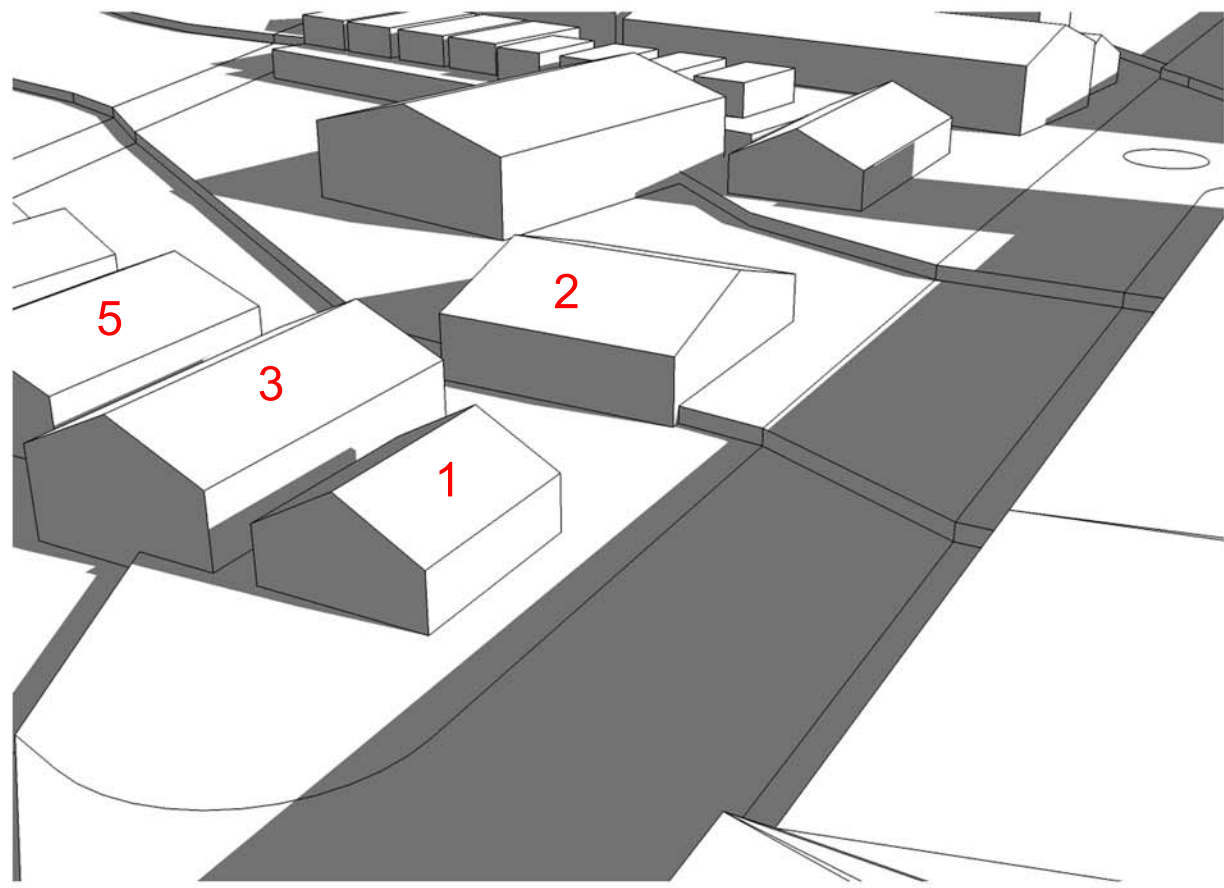
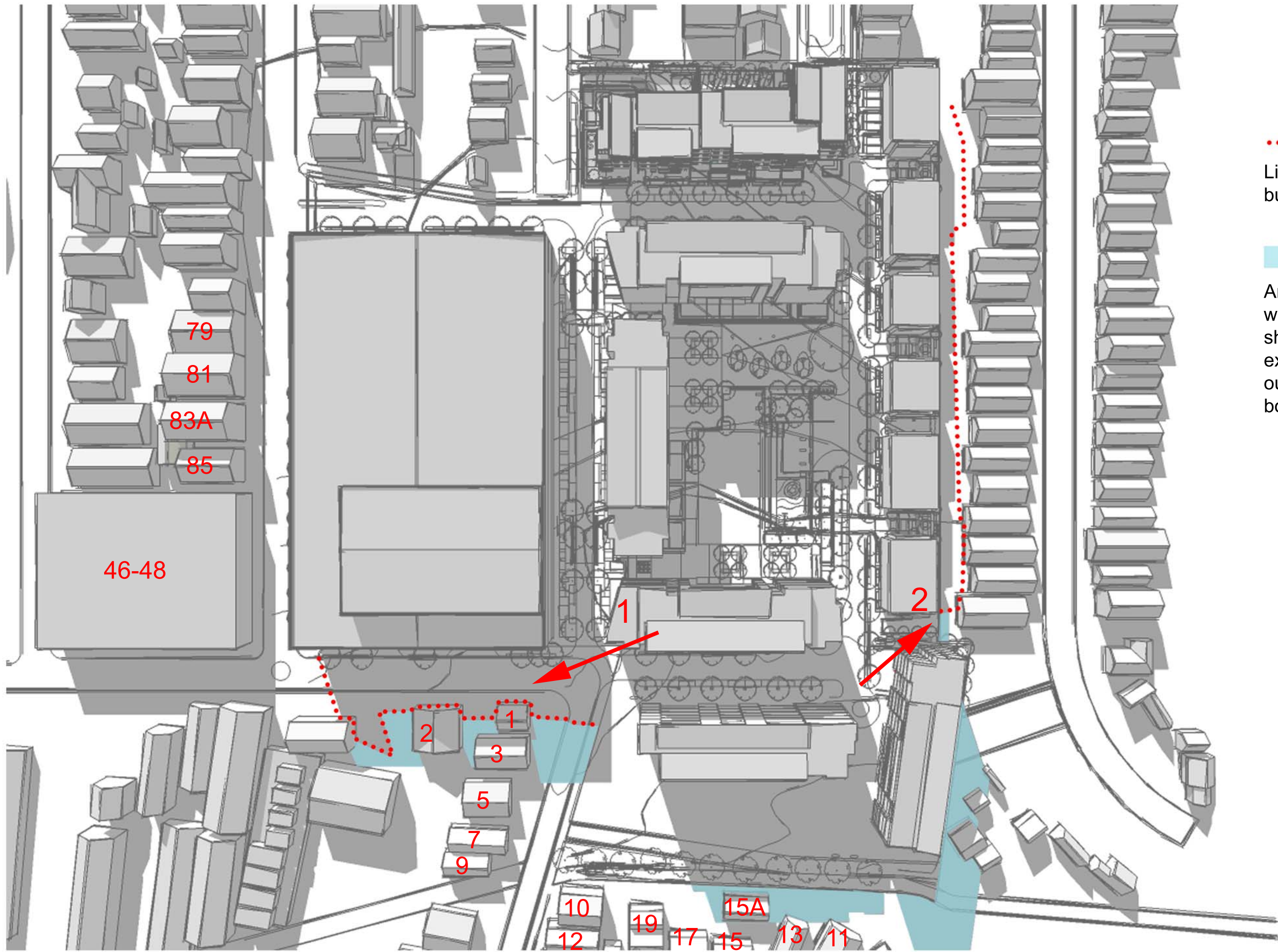


Figure 1

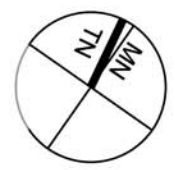
21 JUNE
2PM





.....
 Line of existing building shadow

■
 Area indicates where proposed shadow exceeds existing shadow outside site boundary



21 JUNE
 3PM



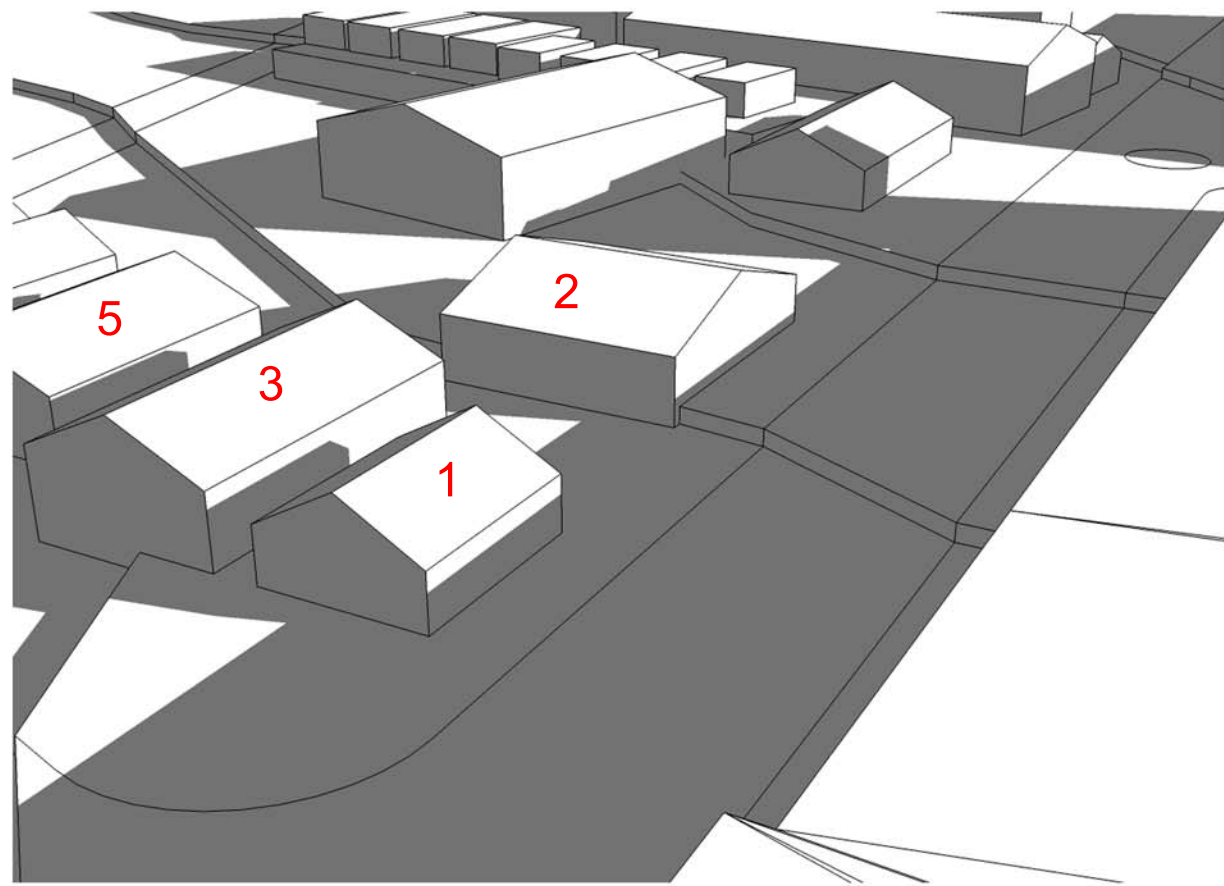


Figure 1

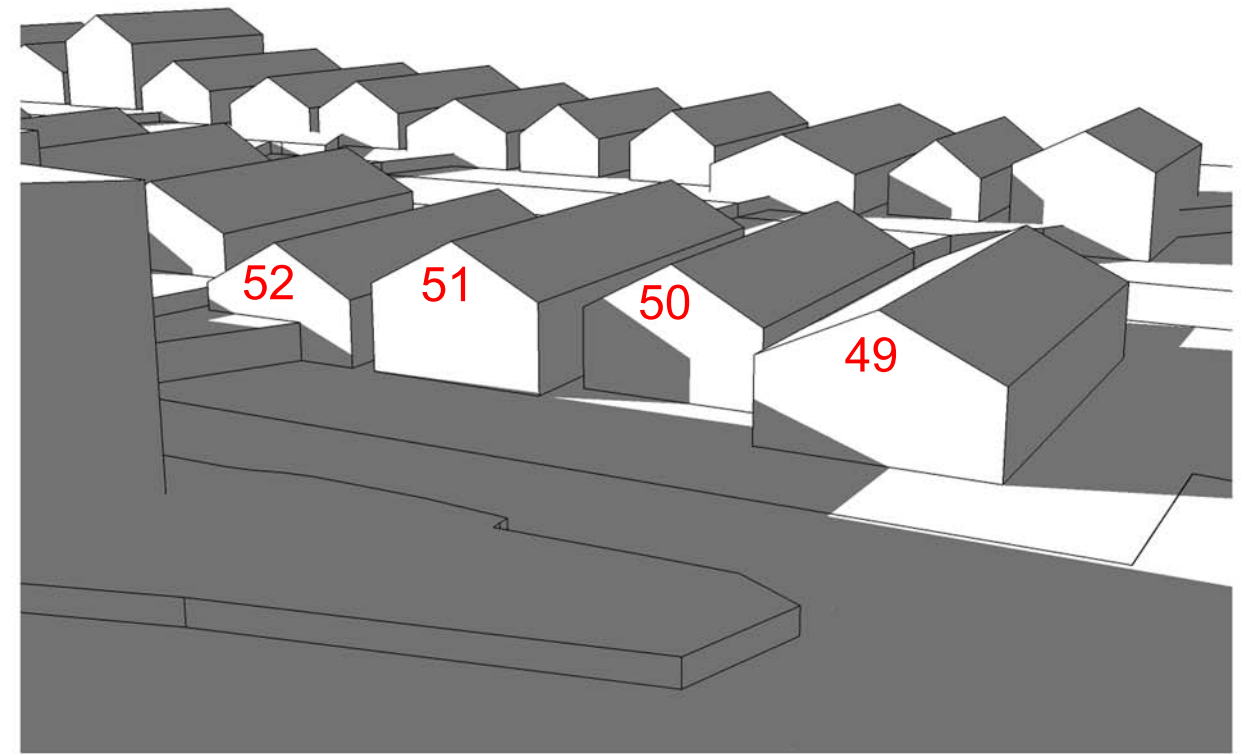


Figure 2

21 JUNE
3PM

