A1

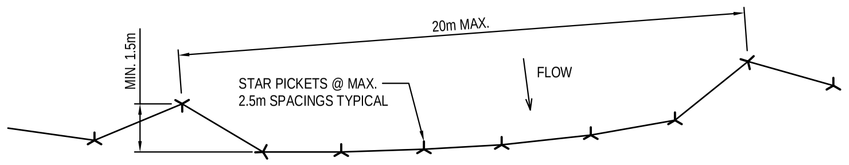

PLAN

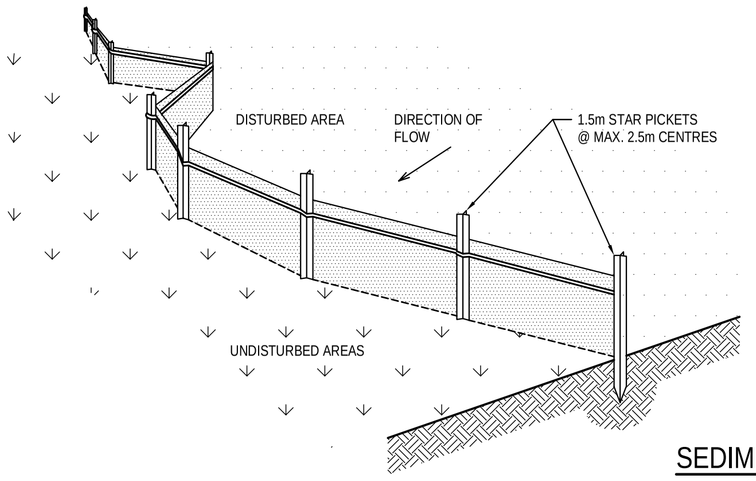

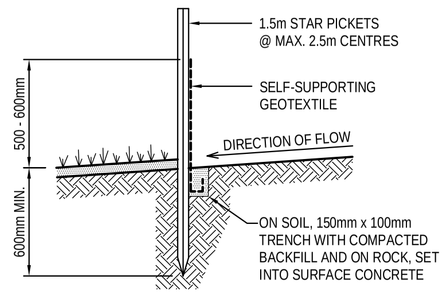

SECTION DETAIL

SEDIMENT FENCE

SCALE N.T.S.

SEDIMENT FENCE CONSTRUCTION NOTES:

1. CONSTRUCT SEDIMENT FENCES AS CLOSE AS POSSIBLE TO BEING PARALLEL TO THE CONTOURS OF THE SITE, BUT WITH SMALL RETURNS AS SHOWN IN THE DRAWING TO LIMIT THE CATCHMENT AREA OF ANY ONE SECTION. THE CATCHMENT AREA SHOULD BE SMALL ENOUGH TO LIMIT WATER FLOW IF CONCENTRATED AT ONE POINT TO 50 LITRES PER SECOND IN THE DESIGN STORM EVENT, USUALLY THE 10-YEAR EVENT.

2. CUT A 150mm DEEP TRENCH ALONG THE UPSLOPE LINE OF THE FENCE FOR THE BOTTOM OF THE FABRIC TO BE ENTRENCHED.

3. 3. DRIVE 1.5m LONG STAR PICKETS INTO GROUND @ 2.5m INTERVALS (MAX.) AT THE DOWNSLOPE EDGE OF THE TRENCH. ENSURE ANY STAR PICKETS ARE FITTED WITH SAFETY CAPS.

4. 4. FIX SELF-SUPPORTING GEOTEXTILE TO THE UPSLOPE SIDE OF THE POSTS ENSURING IT GOES TO THE BASE OF THE TRENCH. FIX THE GEOTEXTILE WITH WIRE TIES OR AS RECOMMENDED BY THE MANUFACTURER. ONLY USE GEOTEXTILE SPECIFICALLY PRODUCED FOR SEDIMENT FENCING. THE USE OF SHADE CLOTH FOR THIS PURPOSE IS NOT SATISFACTORY.

5. 5. JOIN SECTIONS OF FABRIC AT A SUPPORT POST WITH A 150mm OVERLAP. 6. BACKFILL THE TRENCH OVER THE BASE OF THE FABRIC AND COMPACT IT THOROUGHLY OVER THE GEOTEXTILE.

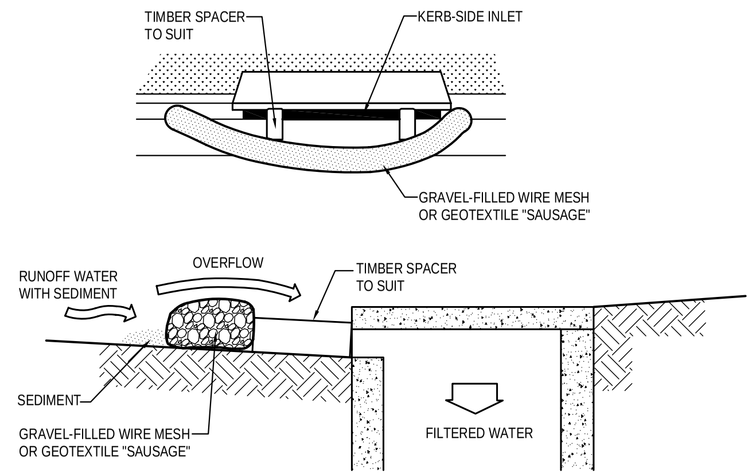

MESH & GRAVEL INLET FILTER CONSTRUCTION NOTES:

1. FABRICATE A SLEEVE MADE FROM GEOTEXTILE OR WIRE MESH LONGER THAN THE LENGTH OF THE INLET PIT AND FILL IT WITH 25mm TO 50mm GRAVEL.
2. FORM AN ELLIPTICAL CROSS-SECTION ABOUT 150mm HIGH x 400mm WIDE.
3. PLACE THE FILTER AT THE OPENING LEAVING AT LEAST A 100mm SPACE BETWEEN IT AND THE KERB INLET. MAINTAIN THE OPENING WITH SPACER BLOCKS.
4. FORM A SEAL WITH THE KERB TO PREVENT SEDIMENT BYPASSING THE FILTER.
5. SANDBAGS FILLED WITH GRAVEL CAN SUBSTITUTE FOR THE MESH OR GEOTEXTILE PROVIDING THEY ARE PLACED SO THAT THEY CAN FIRMLY ABUT EACH OTHER AND SEDIMENT / LADEN WATERS CANNOT PASS BETWEEN.

MESH & GRAVEL INLET FILTER

SCALE N.T.S.

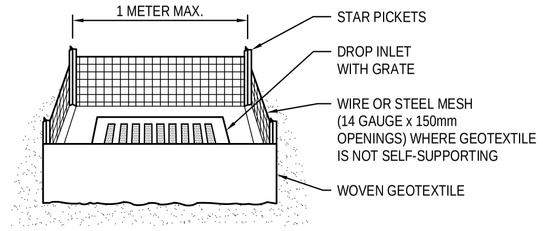

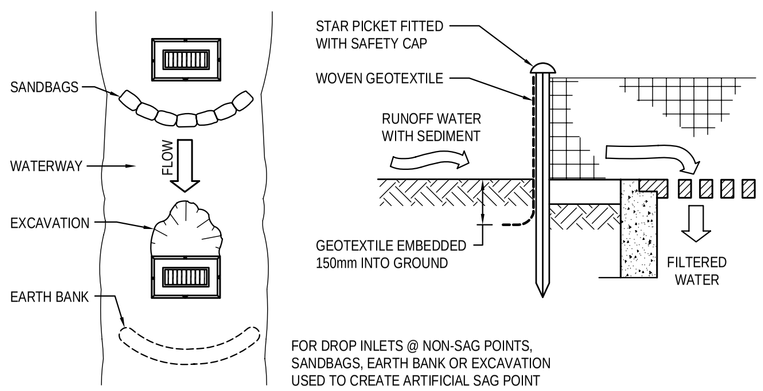

GEOTEXTILE INLET FILTER CONSTRUCTION NOTES:

1. FABRICATE A SEDIMENT BARRIER MADE FROM GEOTEXTILE.
2. PICKET SPACING TO BE MAXIMUM 1.0m.
3. IN WATERWAYS, ARTIFICIAL SAG POINTS CAN BE CREATED WITH SANDBAGS OR EARTH BANKS AS SHOWN IN THE DRAWING.
4. DO NOT COVER THE INLET WITH GEOTEXTILES UNLESS THE DESIGN IS ADEQUATE TO ALLOW FOR ALL WATERS TO BYPASS IT.

GEOTEXTILE INLET FILTER

SCALE N.T.S.

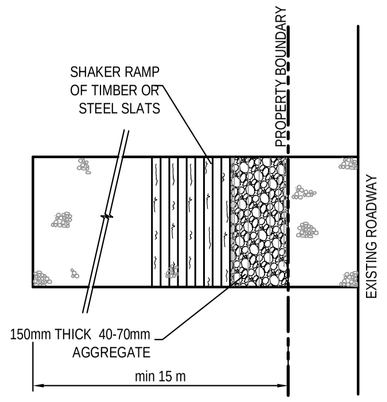

PLAN
STABILISED SITE ACCESS WITH SHAKER RAMP

N.T.S.

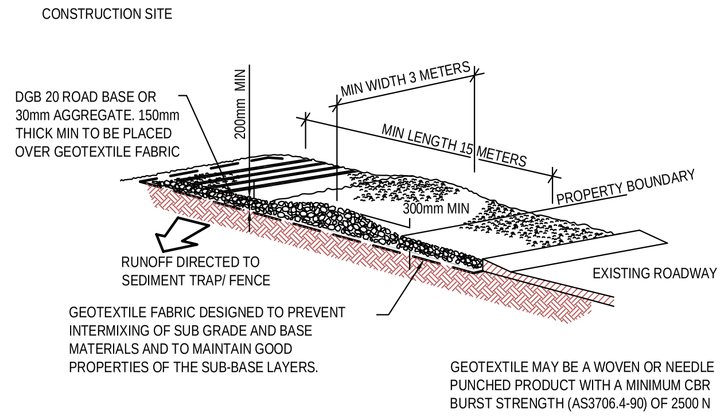

STABILISED SITE ACCESS WITH SHAKER RAMP

N.T.S.

NOTES:

1. THIS DEVICE IS TO BE LOCATED AT ALL EXITS FROM CONSTRUCTION SITE.
2. THIS DEVICE IS TO BE REGULARLY CLEANED OF DEPOSITED MATERIAL SO AS TO MAINTAIN A 50mm DEEP SPACE BETWEEN PLANKS.
3. ANY UNSEALED ROAD BETWEEN THIS DEVICE AND NEAREST ROADWAY IS TO BE TOPPED WITH 100mm THICK 40-70mm SIZE AGGREGATE.
4. ALTERNATIVELY, THREE(3) PRECAST CONCRETE CATTLE GRIDS (AS MANUFACTURED BY "HUMES CONCRETE MAY BE USED. 1, 2 & 3 ABOVE ALSO APPLY.

FOR DA ONLY

REVISION	AMENDMENT	DATE	REVISION	AMENDMENT	DATE
01	ISSUED FOR DA ONLY	01/04/2010			

Client: AA CROWN HOLDINGS PTY LTD

Architect: MURPHY'S ARCHITECTURE PTY LTD

This drawing and design remains the property of Henry & Hymas and may not be copied in whole or in part without the prior written approval of Henry & Hymas.

HENRY & HYMAS
LEVEL 5 79 VICTORIA AVENUE
CHATSWOOD NSW 2067
Phone : 02 9417 8400
Fax : 02 9417 8337
Email : email@hhconsult.com.au
Web : www.henryandhymas.com.au

Quality Management ISO 9001 Global-Mark.com.au®

Project	Drawn	Designed	Date
PROPOSED PRIVATE HOSPITAL 360-364 CROWN STREET WOLLONGONG	J.Liu	S.Coman	MAR 2010
	Checked: T.Dempsey	Approved: A.Francis	Scale: N.T.S.
Title: SEDIMENT & EROSION CONTROL TYPICAL SECTIONS & DETAILS	Drawing number: 10024_DA_SE02		Revision: 01

mstrinus, AutoPDF