



**Wells Environmental Services**

Proposed Sedimentation Control Locations and the Acid Sulfate Soil and Onsite Effluent Disposal Test Pit Locations for the proposed subdivision of Lot 224 and Part Lot 222 DP 862015, Waterfront and Swan Bay Roads, Swan Bay




Source: Google Earth - Accessed 2007

Drawn: JPB

Date: 19 December 2007

Figure 5

TALL HEATH

-  Extreme category of bushfire attack:  
Level 3 construction
-  High category of bushfire attack:  
Level 2 construction
-  Medium category of bushfire attack:  
Level 1 construction

MANAGED  
GRASSLAND

WATERFRONT ROAD

LOT 3

LOT 2

LOT 1

SWAN BAY ROAD (15 m wide suitable for APZ purposes)

TALL HEATH



BUSHFIRE THREAT ASSESSMENT  
FOR PROPOSED SUBDIVISION DEV.  
LOT 224 PART LOT 222, DP 862015  
WATERFRONT ROAD, SWAN BAY  
R & L WELLS

Job No. 145/180

Sheet No. 180/BF1




Sheet Size. A3

Issue No. A

Scale. 645:1

ISSUE	DESCRIPTION	DATE	DESIGN	DRAWN	APPROVED
A		04.02.2008	D.P.	PG	DP

TALL HEATH

-  Extreme category of bushfire attack:  
Level 3 construction
-  High category of bushfire attack:  
Level 2 construction
-  Medium category of bushfire attack:  
Level 1 construction

MANAGED  
GRASSLAND

WATERFRONT ROAD

LOT 3

LOT 2

LOT 1

SWAN BAY ROAD (15 m wide suitable for APZ purposes)

TALL HEATH



BUSHFIRE THREAT ASSESSMENT  
FOR PROPOSED SUBDIVISION DEV.  
LOT 224 PART LOT 222, DP 862015  
WATERFRONT ROAD, SWAN BAY  
R & L WELLS

Job No. 145/180

Sheet No. 180/BF2

Sheet Size. A3

Issue No. A

Scale. 645:1

ISSUE	DESCRIPTION	DATE	DESIGN	DRAWN	APPROVED
A		04.02.2008	D.P.	PG	DP