



Landchecker

[Learn More >](#)

[SUBSCRIBE](#)

[Log In](#)

Classifieds

- [Classifieds](#)
- [Tributes & Funerals](#)
- [Trades & Services](#)
- [Notices](#)
- [Jobs](#)
- [Real Estate](#)
- [Pets & Livestock](#)
- [Other ▾](#)
- [Local Business](#)
- [Noticeboard](#)



Notice of a Modification Application for consent to carry out State Significant Development under Section 4.55(2) of the Environmental Planning and Assessment Act 1979 (NSW) – Cadia Valley Operations.

Cadia Holdings Pty Limited (CHPL) (ABN: 95 062 648 006), is the owner and operator of Cadia Valley Operations (hereafter referred to as **Cadia**). Cadia is an existing approved mining operation which includes the Cadia East Underground Mine, the Cadia Hill Open Cut Mine, the Ridgeway Underground Mine, the concentrate dewatering facility east of Blayney, known as the CVO Dewatering Facility, and a wide range of ancillary and supporting infrastructure. Cadia is located approximately 25 kilometres south-west of Orange, in the Central Tablelands of New South Wales (NSW).

CHPL has made an application for Cadia (**the Modification Application**) to the Minister for Planning and Public Spaces for consent to carry out the Cadia Northern Tailings Storage Facility (NTSF) Buttress Optimisation (**Modification 16**) under Section 4.55(2) of the *Environmental Planning and Assessment Act 1979* (NSW).

This notice of the Modification Application for consent to carry out Modification 16 is given by CHPL in accordance with section 98(4)(b) and 98(5)(b) of the *Environmental Planning and Assessment Regulation 2021* (NSW).


Modification Application details
 Modification Application No: PA 06_0295-Mod-16
 Original Consent Number: PA 06_0295
 Applicant Registered Address: Level 5, 500 Hay Street Subiaco WA 6008
 Website: <https://operations.newmont.com/australia/cadia>
 Applicant Physical Address: 1460 Cadia Road Orange NSW 2800

Project Description:
 Modification 16 principally proposes the use of recovered sand to buttress the southern wall of the NTSF along with emplacing/stockpiling excess recovered sand within the approved Southern Tailings Storage Facility disturbance footprint. In addition, Modification 16 would involve integrating the recovered sand demonstration embankment approved under Modification 15 to PA 06_0295 with the proposed NTSF southern wall recovered sand buttress, with the integrated structure to remain and form part of the final landform. These works would be undertaken 24 hours a day, seven days per week and the already approved disturbance footprint.

As required by the Department of Planning, Housing and Infrastructure, the Modification Application for Modification 16 and accompanying documents can be accessed on the NSW Major Projects Planning Portal (<https://www.planningportal.nsw.gov.au/major-projects/projects>).

Further information: cadia@newmont.com

[Public Notices](#)

[View Website](#) 

Orange, NSW • 06/03/2026

Temporary Road Closure: Orange Running Festival

The Orange Running Festival Committee wishes to advise residents and motorists of temporary road closures for the Orange Running Festival along the following route:

Sunday, 15th March 2026 from 8:00am to 1:00pm

Temporary Road Closure	From	To
Forest Road	Cadia Road	Spring Terrace Road
Orchard Road	Forest Road	Cadia Road
Forest Heels Road	Orchard Road	Dog Trap Lane
Spring Terrace Road	Forest Road	Forest Heels Road

There are other side roads off the race route that may be impacted. Affected residents can book an escort by Friday, 13th March by emailing oranerunningfestival@outlook.com or by phoning 0497 223 298. We will reopen roads at the earliest possible opportunity, once it is safe to do so. Marshals will be placed at barricades of all closure points to direct traffic and to ensure that interruptions are kept to a minimum.

Anthony Daintith
 Festival Coordinator
www.oranerunningfestival.com.au



[Public Notices](#)

[View Website](#) 

Orange, • 05/03/2026



Notice of a Modification Application for consent to carry out State Significant Development under Section 4.55(1A) of the Environmental Planning and Assessment Act 1979 (NSW) – Cadia Valley Operations.

Cadia Holdings Pty Limited (CHPL) (ABN: 95 062 648 006), is the owner and operator of Cadia Valley Operations (hereafter referred to as **Cadia**). Cadia is an existing approved mining operation which includes the Cadia East Underground Mine, the Cadia Hill Open Cut Mine, the Ridgeway Underground Mine, the concentrate dewatering facility east of Blayney, known as the CVO Dewatering Facility, and a wide range of ancillary and supporting infrastructure. Cadia is located approximately 25 kilometres south-west of Orange, in the Central Tablelands of New South Wales (NSW).

CHPL has made an application for Cadia (**the Modification Application**) to the Minister for Planning and Public Spaces for consent to carry out the Confirmation of Approved Disturbance Footprint (**Modification 17**) under Section 4.55(1A) of the *Environmental Planning and Assessment Act 1979* (NSW).

This notice of the Modification Application for consent to carry out Modification 17 is given by CHPL in accordance with section 98(4)(b) and 98(5)(b) of the *Environmental Planning and Assessment Regulation 2021* (NSW).

Modification Application details
 Modification Application No: PA 06_0295-Mod-17
 Original Consent Number: PA 06_0295
 Applicant Registered Address: Level 5, 500 Hay Street Subiaco WA 6008
 Website: <https://operations.newmont.com/australia/cadia>
 Project Address: 1460 Cadia Road Orange NSW 2800

Project Description:
 Modification 17 seeks to confirm the existing approved project elements and address any inconsistencies between the representation of general layout of the project in the "Approved Project Layout" Figure 1.1 of Appendix 2 of PA 06_0295 and to align with the detailed description of operations in PA_06_0295.

The Proposed Modification would also confirm the relocation of the approved Hydrocyclone plant to a location within the existing ore processing area and associated infrastructure upgrades to improve the efficacy of recovered sand production and address recommendations contained in an independent expert report commissioned by DPHI, regarding production consistency and particle size distribution.



As required by the Department of Planning, Housing and Infrastructure, the Modification Application for Modification 17 and accompanying documents can be accessed on the NSW Major Projects Planning Portal (<https://www.planningportal.nsw.gov.au/major-projects/projects>).

Further information: cadia@newmont.com

[Public Notices](#)

[View Website](#) 


13/02/2026

View  

Click those filters to change the layout view



NSW Aerial Imagery



All The Information You Need To Make Informed Property Decisions, Faster At Landchecker

 Landchecker

[Learn More](#)