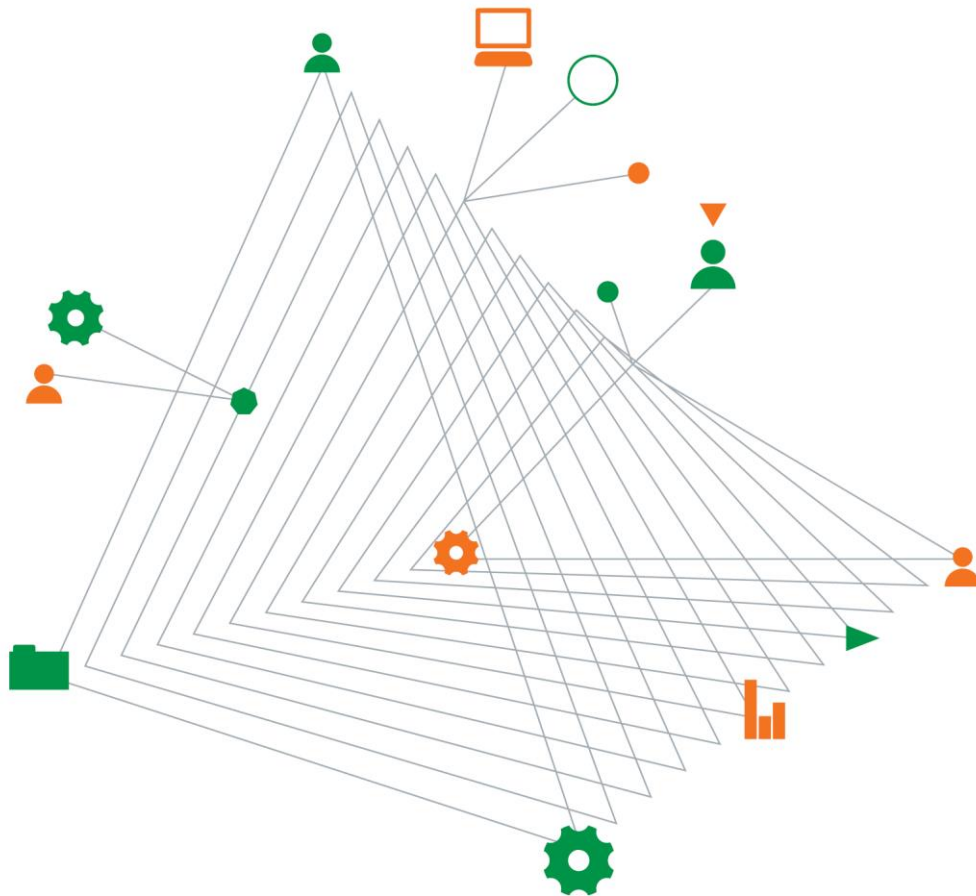


Manildra Group

Phase 1 Contamination Assessment, Acid Sulfate Soils Investigation, and Riverbank Stability Assessment

Proposed Flour Mill B, Shoalhaven Starches site,
Bolong Road, Bomaderry

10 October 2016



Experience
comes to life
when it is
powered by
expertise

This page has been left intentionally blank

Phase 1 Contamination Assessment, Acid Sulfate Soils Investigation, and Riverbank Stability Assessment

Prepared for
Manildra Group

Prepared by
Coffey Services Australia Ltd
118 Auburn Street
Wollongong NSW 2500 Australia
t: +61 2 4201 1400 f: +61 2 4201 1401
ABN: 55 139 460 521

Project Director	Jon Thompson Principal Geotechnical Engineer
Project Manager	James Boyle Senior Environmental Scientist

10 October 2016

ENAUWOLL04319AA-R01 Rev 1

Quality information

Revision history

Revision	Description	Date	Author	Reviewer
R01	Final	7 October 2016	James Boyle	Manuel Fernandez
R01 Rev 1	Revision 1	10 October 2016	James Boyle	Manuel Fernandez

Distribution

Report Status	No. of copies	Format	Distributed to	Date
R01 Rev 1	Final	PDF	Manildra (c/o Cowman Stoddart – Stephen Richardson)	10 October 2016

Table of contents

Abbreviations	iv
1. Introduction.....	5
1.1. General.....	5
1.2. Proposed Development.....	5
1.3. Objectives.....	6
2. Scope of work.....	6
3. Site information.....	7
3.1. Site identification	7
3.2. Local geology and hydrogeology	7
3.3. Acid sulfate soil occurrence	8
4. Site Observations	8
5. Site history.....	11
5.1. Review of NSW EPA records.....	11
5.1.1. Contaminated land database	11
5.1.2. Protection of the Environment Operations (POEO) database	11
5.2. Review of previous environmental reports.....	12
5.2.1. Coffey (2007) preliminary contamination assessment	12
5.2.2. Coffey (2008) preliminary environmental site assessment	13
5.2.3. Coffey (2014) Geotechnical Investigation and Preliminary Contamination Assessment.....	14
5.2.4. Coffey (2015) Geotechnical Advice and Preliminary Contamination Assessment.....	15
5.2.5. GHD (2015) Environmental Site Assessment – Area 2 (Paper Mill).....	15
5.3. Site interview information	16
5.4. Summary of site history.....	16
6. Geotechnical Advice.....	18
6.1. Subsurface conditions.....	18
6.2. River bank stability	19
6.2.1. Review of river bank revetment wall monitoring.....	19
6.2.2. Potential for displacement of revetment wall.....	20
6.2.3. Condition of revetment wall	20
7. Discussion and recommendations	21
7.1. Contamination	21
7.2. Acid sulfate soil	22
7.3. Geotechnical	22
7.3.1. Effects of proposed Flour Mill development on river bank stability and stability of Abernethy's Creek banks	22
7.3.2. General recommendations	23
8. Limitations	24

9. References	25
---------------------	----

Important Information about Your Coffey Environmental Report

Tables

Table 1: Summary of site details.....	7
Table 2- Summary of subsurface conditions encountered in Boreholes NSBH01 and NSBH02.	19

Figures

Figure 1 – Site location plan

Figure 2 – Site layout plan showing former sample locations

Appendices

Appendix A - Site history results

Abbreviations

ACM	Asbestos Containing Material
AHD	Australian Height Datum
ANZECC	Australian and New Zealand Environment and Conservation Council
ASS	Acid Sulfate Soils
ASSMP	Acid Sulfate Soils Management Plan
bgs	below ground surface
BTEX	Benzene, Toluene, Ethylbenzene and Xylenes
COPC	Chemical of Potential Concern
DA	Development Application
ESWMS	Environmental and Work Safe Method Statements
LOR	Limit of Reporting
µg/L	micrograms per litre
mg/kg	milligrams per kilogram
mg/L	milligrams per litre
NATA	National Association of Testing Authorities
NEPM	National Environment Protection (Assessment of Site Contamination) Measure
NSW DEC	Department of Environment and Conservation of New South Wales
NSW EPA	Environmental Protection Authority of New South Wales
NSW OEH	Office of Environment and Heritage of New South Wales
NOHSC	National Occupational Health and Safety Commission
OCP	Organochlorine pesticides
OPP	Organophosphorous pesticides
PAH	Polycyclic aromatic hydrocarbons
PCB	Polychlorinated Biphenyls
PPE	Personal Protective Equipment
TP	Test Pit
TRH	Total Recoverable Hydrocarbons

1. Introduction

1.1. General

Manildra Group Pty Ltd (Manildra) is intending to construct an additional flour mill (Flour Mill 'B') at their Bomaderry plant. Cowman Stoddart is acting on behalf of Manildra in submitting the modification request of an existing Development Application to the NSW Department of Planning and Environment (DPE).

As part of this planning submission, a Phase 1 contamination assessment and Acid Sulfate Soils (ASS) assessment will need to be submitted as supporting documentation to fulfil DPE's requirements for the environmental assessment for this modification proposal. In addition, Manildra require geotechnical advice in relation to the proximity of the various structures proposed to the northern bank of the Shoalhaven River at Abernathys Creek and potential effects of the proposed structures on the stability of the river bank.

This report presents the results of the above assessment. The work was carried out in general accordance with our proposal (Ref: ENAUWOLL04319AA-R01-dated 12 August 2016). The location and proposed development layout are shown in Figures 1 and 2, respectively.

1.2. Proposed Development

The proposed development will comprise:

Flour Mill B

- Deconstruct and dismantle pipe bridge between existing flour mill and starch plant to make way for the new Flour Mill B;
- Remove 7 existing flour silos, and relocate the silos to another Manildra owned property (a former Paper Mill further to the east, herein referred to as 'the Paper Mill site') for storage. The silos will be stored on dunnage, and no excavation will be undertaken.
- Construct flour mill & temper bin building;
- Install new flour transfer blowline to starch plant, on existing pipe bridge;
- Install conveyors between existing grain silos and intake system for new flour mill;

Mill Feed building and structures (including pipework and silos)

- Relocate 1 flour silo from proposed Flour Mill B area to new location for mill feed;
- Install transfer pipeline for mill feed from existing flour mill building to new mill feed silo location. The pipeline will be above ground. Some supports for the proposed pipeline currently exist. Additional brackets will be supported on small screw piles, therefore excavation is not required.
- Construct flour mill & temper bin building; and
- Construct new mill feed weighing system in enclosure for process optimisation.

For the purposes of this assessment, the above proposed construction areas listed above are referred to as 'the site'. These areas are also shown in Figure 1.

In accordance with the Environmental Planning and Assessment Act 1979, an assessment of the potential for contamination at the site is required in accordance with State Environmental Planning Policy 55 (SEPP 55) – Remediation of Land to assess whether the site is considered suitable for the proposed land use.

1.3. Objectives

The objectives of the assessment were to:

- Assess the likelihood for contamination to exist at the site from past or present activities and make recommendations on the need for further investigation/remediation with respect to an industrial land use (if required).
- Assess the potential for ASS to be present in the area of the proposed works within the anticipated depth of disturbance, based on existing data from previous Coffey assessments in surrounding areas, with recommendations on the need for management.
- Provide geotechnical advice in relation to the proximity of the various structures proposed to the northern bank of the Shoalhaven River and Abernethy's Creek, and assess the potential effects of the proposed structures on the stability of the river bank and banks of Abernethy's Creek. The geotechnical assessment does not include the paper mill where storage only is proposed.

2. Scope of work

To address the objectives outlined above, Coffey carried out the following scope of work:

Geotechnical Advice

- Review of existing information from previous Coffey test holes at or near the vicinity of the proposed flour mill. Some boreholes and shallow test pits have previously been drilled in the vicinity of the proposed site for environmental and geotechnical assessment purposes;
- observations by a Coffey principal geotechnical engineer to observe the present surface conditions along the river bank;
- Report of our observations and advice in accordance with the objectives outlined above.

Phase 1 Environmental Assessment and Acid Sulfate Soils Assessment

- A site visit by a Coffey engineer to make observations of the site area to visually assess potential sources of contamination.
- Undertaking a desk study and site history review, including review of ASS risk maps for the area, review of previous relevant environmental reports available to Coffey, interviews with people familiar with the history of the site; and review of contaminated land records information in the public register maintained by NSW EPA;
- Reporting, including presenting the results of the fieldwork, identifying potential Areas of Environmental Concern (AECs) and Contaminants of Potential Concern (COPCs) and making conclusions with respect to the objectives in Section 1.3.

3. Site information

3.1. Site identification

The site consists of multiple areas, as outlined in red in Figure 2. The majority of the construction work is with the Shoalhaven Starches Plant and a small storage area is located in another Manildra owned property, at the Paper Mill. Site identification details are summarised in Table 1.

Table 1: Summary of site details

Site Address:	Bolong Road, Bomaderry, NSW
Site Area:	Approximately 420m ² (proposed Flour Mill B), 70m ² (proposed mill feed silo and structure)
Site Identification:	<p>The various portions of the site are situated in the following Lots:</p> <ul style="list-style-type: none"> • Lot 1 DP838753 (flour Mill B) • Lot A DP334511 (Mill Feed Silo & Structure) • Lot A DP384559 (Paper Mill) • Overhead pipeline travels through Lot B DP334511 and Lot B DP37649.
Current Zoning:	IN1- General industrial under Shoalhaven City Council Local Environment Plan 2014
Current Land Use:	Industrial use – part of the Shoalhaven Starches facility
Surrounding Land Uses	<p>Flour Mill B</p> <p>North– Railway line followed by starch plant</p> <p>West – Access road followed by Ash Hopper and Boiler House</p> <p>South – Flour Mill ‘A’ followed by Shoalhaven River</p> <p>East – Flour Unloading Silos</p> <p>Mill Feed Silo & Structure</p> <p>North– Product Dryer building</p> <p>East – Storage area (owned by Manildra)</p> <p>South – Above ground tanks (used to store water pumped from Shoalhaven River)</p> <p>West – Abernathys Creek</p>

3.2. Local geology and hydrogeology

Reference to the 1:100,000 Kiama Soil Landscape Series Sheet (9028, First Edition), produced by the Department of Conservation and Land Management NSW (1993) indicates that the site is located on Shoalhaven Soils. These soils are described as moderately deep Prairie Soils on levees, Red Earths and Yellow and Red Podzolic Soils on terraces and Alluvial Soils and Gleyed Podzolic soils on the floodplains.

Reference to the 1:250,000 Wollongong Geological Series Sheet (S1 56-9, First Edition) prepared by the NSW Department of Mines (1952) indicates the site is likely to be underlain by Quaternary Alluvium, gravel, swamp deposits and sand dunes.

Previous investigations in the Shoalhaven Starches site (Coffey 2007, 2014) indicated the presence of fill ranging between 0.5m to 2.5m depths, generally comprising of silty sand/ sandy silt/gravelly sand or bedding sands. Generally, deeper fill soils were encountered to the south of the plant, towards the river embankment. The fill is underlain by alluvium (clayey silt/ silty sand) or estuarine soils (dark grey silty clay) to depths generally greater than 5m below ground surface.

Based on observations made of the local area, surrounding topography, and proximity of the nearby Shoalhaven River, groundwater is expected to be located at a depth of between 2m and 3m bgs and flow to the south towards the river.

3.3. Acid sulfate soil occurrence

ASS is naturally occurring soil and sediment containing iron sulfides which when exposed to oxygen can generate sulfuric acid.

Reference to the Burrier/Berry 1:25,000 Acid Sulfate Soil Risk Map (1997) Edition 2, prepared by the Department of Land and Water Conservation (DLWC), indicates that the site is mapped to be within an area with a low probability of ASS occurrence being described as elevated alluvial plains and levees. ASS, if present, is considered to be greater than 3m below the ground surface. The map shows areas immediately to the south of the site within the river, as being estuarine bottom sediments with a high probability of ASS occurrence.

Previous assessments by Coffey (2007 and 2014) indicate that acid sulfate soils are likely to exist at depths greater than 3m at the Shoalhaven starches site. As excavation will not be undertaken at the Paper Mill site as part of the proposed construction works, the presence of acid sulfate soils at this location is not considered relevant.

4. Site Observations

The site walkover was conducted by a senior environmental scientist from Coffey on 24 August 2016. The majority of the site is situated within the Shoalhaven Starches Plant, and the boundaries of the site were not physically defined on-site. During the walkover, Coffey personnel were accompanied by Mr John Studdert, the environmental manager of the Manildra plant. Mr Studdert provided Coffey with information relating to current and historical operations at the Shoalhaven Starches plant. Some of this information is included below, and general plant wide information is included in Section 5.3.

Proposed Mill Feed structure

This area is situated in the western part of the Shoalhaven Starches plant. This area of the site is asphalt paved. An existing starch dryer building is situated to the north and east of the proposed mill feed building (Photograph 1). The Mill feed building extent will abut the existing building. Two relatively large above ground tanks (ASTs), containing water, are situated to the immediate southeast of the proposed footprint.

Abernathys creek is present to the west of the proposed footprint. Sheet piling was visible along the edge of the pavement. An above ground tank (containing detergent) was present in the northern section of the proposed footprint. No visual evidence of staining was observed in this area.



Photograph 1. Looking west towards the existing dryer building and water tanks in the proposed Mill Feed Structure building footprint. The eastern edge of the building will abut the wall of the existing building.

Proposed Flour Mill B

Seven painted steel silos (labelled 'gluten') and associated pipework (Photograph 2) occupy the majority of this area. The silos are used for grain storage. The remainder of this area is asphalt/concrete paved with some stored objects (such as pipework and wooden pallets). The surface is typically flat with several stormwater pits.

A shipping container (used to store miscellaneous tools) is situated to the north of the silos. The container appeared to be in good condition. An IBC container (labelled sodium hypochlorite) was observed in the eastern portion of this area. The container appeared to be in good condition. Anecdotal evidence from site employees suggests this is used for cleaning purposes. Some light-coloured staining of the pavement (possibly minor splashes) was observed in the vicinity of the container which appeared to be good condition. No other visual evidence of staining was observed at the site.

The features surrounding the site include a railway line (north), a flour loader for filling rail carriages (east), a flour mill and salt water cooling plant (south) and a boiler house and ash hopper (west).



Photograph 2. Looking southwest towards the silos in the proposed Flour Mill B site.

Proposed silo laydown area – paper mill

This portion of the site was generally level, grassed and adjacent an asphalt pathway. No obvious widespread areas of chemical or fuel storage or staining, nor suspected asbestos containing materials (ACM) were observed in the proposed laydown area. Gantry equipment was stored adjacent the laydown area, as shown in Photograph 3 below. Drainage lines were observed to the immediate south of the proposed laydown area.



Photograph 3. Looking southeast towards the entrance point to the proposed silo laydown area in the paper mill.

5. Site history

A site history search was undertaken for the site, and included a review of previous environmental reports available to Coffey, interviewing people familiar with the history of the site, and review of contaminated land records in the public register maintained by NSW EPA.

5.1. Review of NSW EPA records

5.1.1. Contaminated land database

A search of the NSW OEH Contaminated Land Record¹ was carried out on the 17 August 2016. The contaminated land public record is a searchable database of:

- Actions taken by the EPA under section 15, 17, 19, 21, 23, 26 or 28 of the Contaminated Land Management Act 1997 (CLM Act)
- Actions taken by the EPA under section 35 or 36 of the Environmentally Hazardous Chemicals Act 1985 (EHC Act) (Note: Some notices under section 35 of the EHC Act 1985 were issued by the State Pollution Control Commission, which was the NSW government agency responsible for managing contaminated sites before the EPA was established in 1992.)
- Site audit statements provided to the EPA under section 52 of the CLM Act on sites subject to an in-force declaration or order.

The search noted two listings within 500m of the site. These include:

- A former Shell fuel depot situated at 44 Railway Street, Bomaderry (located approximately 450m to the northwest of the site). This site is currently under assessment by the NSW EPA to determine if a remediation order is required.
- RailCorp land situated at Lot 2 Meroo St, Bomaderry (located approximately 450m to the northwest of the site). This site is currently under assessment by the NSW EPA to determine if a remediation order is required.

Based on the distance of the above properties to the site and the relatively lower permeability alluvial clayey soils that are situated across the local Bomaderry area, it is unlikely that soil and groundwater contamination, at concentrations presenting a potentially unacceptable risk to proposed site users, would migrate towards the site. A copy of the search results is included in Appendix A.

5.1.2. Protection of the Environment Operations (POEO) database

A search of the NSW DECC Public Register of the Protection of the Environment Operations (POEO) Act 1997² was carried out on 7 October 2016. The POEO public record is a searchable database of:

- Environment protection licences;
- Applications for new licences and to transfer or vary existing licences;
- Environment protection and noise control notices;

¹ www.environment.nsw.gov.au/clm/aboutclmrecord.htm

² www.environment.nsw.gov.au/prpoeo

- Convictions in prosecutions under the POEO Act and the results of civil proceedings;
- Licence review information. Submissions regarding licence review can be made at any time; and
- Exemptions from the provisions of the POEO Act or regulations.

The search noted that there are several licenses (and variations of existing licenses) for the Shoalhaven Starches processing site (and adjacent effluent disposal and treatment sites) dating from 2000. A list of license numbers is provided in Appendix A. The licenses relate to the following scheduled activities:

- Agricultural Processing;
- Chemical Production and Storage; and
- Chemical Industries or Works - other.

Several licenses state the need for several compliance monitoring points (including effluent disposal, stormwater discharge and air monitoring), which are installed across the general Shoalhaven Starches plant area. In addition, soil and groundwater in effluent disposal areas were required to be monitored for a range of nutrients (including nitrate, phosphorous and organic matter). Based on Coffey's previous experience working on the greater Manildra site (which includes Shoalhaven Starches plant), the majority of these licenses relate to areas outside of the current site, and relate to processes that are unlikely to result in significant contamination issues relevant to the industrial land use setting.

Other than license conditions, the only other document made available was an audit compliance report on requirements to prepare a pollution incident response management plan. The audit did not assess whether Shoalhaven Starches had conformed to other conditions in the license permits.

There are several licenses held for the Paper Mill site, however considering the low level of disturbance involved in the proposed development in this area, the contents of these licenses are not considered relevant for the purposes of the current investigation.

There were no further POEO licenses within 500m of the site. A copy of the relevant licenses is included in Appendix A.

5.2. Review of previous environmental reports

Coffey has undertaken several environmental and geotechnical reports at the Shoalhaven Starches facility (and surrounding areas) since 2002. Three preliminary contamination assessments (Coffey 2007, 2014 and 2015) were undertaken within the proposed footprint (and areas to the immediate south) of the proposed Flour Mill B and are of most relevance. One additional report (Coffey 2008) also has some relevance as they provide historical information for the general area (including the proposed Mill Feed site) and general soil and groundwater quality. A summary of relevant information from the reports is provided below:

5.2.1. Coffey (2007) preliminary contamination assessment

A flour mill and associated upgrade works was proposed in 2007 in the southern area of the Shoalhaven Starches Plant. A preliminary contamination assessment was undertaken to assess the potential for soil contamination and check for acid sulfate soils to be present within the portion of the plant to be redeveloped. The 2007 investigation area was located immediately south and 20m east of the proposed Flour Mill B site.

During the investigation, several chemical storage containers and some drums were observed on the northern portion of the investigation area. The containers appeared to be in good condition and

contained non-hazardous substances used for the production of starch. Anecdotal evidence from site interviews revealed the following information:

- This area of the Shoalhaven Starches plant was used primarily for transferring flour from cargo trains to the flour mill and the silos, and also for the transport and temporary storage of other miscellaneous items associated with works in these areas of the plant.
- Flour Mill A consisted of a hydraulic lift beneath the ground surface, which was covered by concrete pavement.
- Paved areas in the southern portion of the plant were typically used as access routes (for pedestrians and forklifts) into the current flour loader facility.
- There were no known chemical/fuels/oils stored, no underground fuel tanks were present and no chemical spills had taken place, to their recollection.

Soil sampling was carried out at six test pit locations in areas immediately south of the current site (CTP1 to CTP4) and approximately 15m east of the site (CTP5 and CTP6) as shown on Figure 2. Selected soil samples were tested for a range of contaminants of potential concern (COPCs), including Total Recoverable Hydrocarbons (TRH), benzene, toluene, ethylbenzene and total xylenes (BTEX), heavy metals (As, Cd, Cr, Cu, Ni, Pb, Zn, Hg), organochlorine and organophosphorous pesticides (OCPs/OPPs), polycyclic aromatic hydrocarbons (PAHs), polychlorinated biphenyls (PCBs) and asbestos identification. Selected samples were also screened for potential or actual acid sulfate soils. Concentrations of these chemicals of potential concern (COPCs) were less than adopted human health criteria (commercial/industrial land use). Based on these results it was assessed that there was a low likelihood of widespread contamination in the soil that would adversely affect the proposed redevelopment works.

Results of the ASS field screening indicated that soil samples recorded pH values greater than 3, following oxidation with hydrogen peroxide, and field pH values above 5, indicating that actual acid sulfate soils are unlikely to be present in the upper 2m of site soils. Soil samples for ASS screening were not collected at depths greater than 2m bgs.

5.2.2. Coffey (2008) preliminary environmental site assessment

Proposed ethanol expansion upgrade works were proposed in 2008 across the Shoalhaven Starches Plant. A preliminary environmental site assessment was undertaken to assess the potential for soil contamination and check for acid sulfate soils to be present within the portion of the plant to be redeveloped. The 2008 assessment area encompassed the Shoalhaven Starches plant, including both the proposed Flour Mill B and Mill Feed structure.

A site history search includes the following relevant information:

- The main starches plant area has been used for several purposes since at least prior to 1949 with various modifications and upgrades over the years. Initial historical records suggest that a plant known as Horlicks occupied the site (probably in the 1950s) and may have produced a drink product, cheese and gluten. Manildra (formerly known by other names) have operated the Shoalhaven Starches plant since about 1970. The plant mainly produced wheat, starch and gluten and later expanded into ethanol production.
- An undated site plan (which lists the site as being owned by Horlicks Pty Ltd, therefore the plan is likely to be pre 1990's) includes several buildings in the vicinity of the proposed Flour Mill B being labelled as 'workshops', 'paint store' and 'garage'. As the plan is sketched and not to scale, the exact location of these buildings are unknown. Reference to historical aerial photographs included in this report suggests that these buildings are located in the vicinity of the Flour Mill A building footprint, to the immediate south and south east of the proposed Flour Mill B site. The

same plan shows a footprint of the dryer building (to the north of the proposed Mill Feed building) as being labelled as 'Horlicks Old Factory', with a water tower to the south of this building.

- A site plan provided by Manildra (dated 1977) indicates that the starch dryer building (to the immediate north and east of the proposed Mill Feed building) was constructed in July 1977. The building to the west of the proposed Flour Mill B site is labelled as a 'boiler house'. The Flour Mill A building and grain storage silos are not shown on this plan.
- A dangerous goods license search was undertaken by WorkCover (now Safework NSW) on 22 August 2007. The search revealed the following:
 - A site plan (dated February 1988) indicated that the buildings to the north and east of the proposed Mill Feed building were used for a Dryer room and store room, respectively. A large above ground tank (AST) used to store water is located to the immediately southeast of the proposed Mill Feed site. The plan shows that three 8.5kL LPG ASTs were proposed to be installed approximately 20m to the south of the site. An AST (labelled as 'oil') is marked as being approximately 20m to the east of the proposed mill feed building. An earthen bund wall surrounds the AST.
 - An undated site plan shows the current Flour Mill A building to be used as 'container unloading'. Existing silos within the footprint of the proposed Flour Mill B site are used for storage.
 - A site plan (dated November 1997) shows that two small above ground tanks (listed as contained hydrochloric acid and caustic) approximately 20m to the south east of the proposed Mill Feed building. Additional engineering plants show that these tanks were situated within a masonry wall bund. A building approximately 10m to the south of the proposed Flour Mill B is labelled as a coal hopper.

Soil sampling was carried out across the Shoalhaven Starches plant using boreholes and test pits, none of which are within 30m of the current site areas. Soil sampling in the central portions of the Shoalhaven Starches plant recorded fill soils ranging from 0.6m to 0.75m, comprising silty sands and some gravel) were not indicative of ASS. Underlying soils comprised of alluvial and estuarine silts with varying proportions of clay and sand.

The results of the soil sampling indicated that at the locations tested, concentrations of potential contaminants of concern did not suggest soil contamination, it was noted that the presence of infrastructure and buildings restricted access, and as such relatively localised contamination could exist from previous activities and potential spillages. Acid sulfate soil testing in the central plant area suggested that acid sulfate soils are unlikely to be present in the upper 2m.

5.2.3. Coffey (2014) Geotechnical Investigation and Preliminary Contamination Assessment

New silos were proposed in 2014 in the southern area of the Shoalhaven Starches Plant. A preliminary contamination assessment (Coffey, 2014) was undertaken to assess the potential for soil contamination and check for acid sulfate soils to be present within the portion of the plant to be redeveloped. The 2014 investigation area was located approximately 10m southeast of the current site.

During the investigation, a single liquid container (labelled sodium hypochlorite) was observed in the north-western portion of the investigation area. No visual evidence of chemical or oil staining was observed at the site. Anecdotal evidence from site interviews suggested this liquid was used for cleaning purposes.

Some fill soils were noted beneath pavements whilst drilling at two borehole locations (CBH01 and CBH02) in areas approximately 15m to 20m southeast of the proposed flour mill site as shown on

Figure 1. The origin and quality of the fill was unknown. There was no visual or olfactory evidence of contamination in the fill soils.

Soil sampling was carried out in fill material and samples were tested for a range of contaminants of potential concern (COPCs), including TRH, BTEX, heavy metals (As, Cd, Cr, Cu, Ni, Pb, Zn, and Hg), OCPs, OPPs, PAHs and PCBs. Selected samples collected within natural soils (up to 13m deep) were also tested for potential or actual acid sulfate soils.

Concentrations of COPCs were less than adopted assessment criteria which were based on commercial land use. Based on these results, Coffey assessed that contamination not likely to be present in this area that would pose an unacceptable risk to future site users with respect to the current or proposed site use.

Coffey assessed that acid sulfate soils exist at depths greater than 3m at the site, with a low risk of these occurring at shallower depths. Coffey recommended an acid sulfate management plan if the development involves excavation of soils from depths greater than 3m.

5.2.4. Coffey (2015) Geotechnical Advice and Preliminary Contamination Assessment

Manildra Group (trading as Shoalhaven Starches Pty Ltd) has proposed construction of a new flour mill in the Shoalhaven Starches Plant, in a similar location to the proposed Flour Mill B. A preliminary contamination assessment (Coffey, 2015) was undertaken to assess the potential for soil contamination and check for acid sulfate soils to be present within the portion of the plant to be redeveloped. The 2015 investigation area was located approximately 10m southeast of the current site.

A site walkover indicated that the site was paved, with stormwater drainage, which would limit to infiltration of potential contaminants into underlying groundwater and soil. The potential for widespread contamination in soil and groundwater from the use of the types of chemicals identified in the site history and walkover was considered low. Previous soil sampling and analysis in the general vicinity supported this.

Based on the review of previous information, supplemented with additional site history and site observations, it was considered unlikely that contamination is present in this area that would pose an unacceptable risk to current or future site users with respect to the proposed industrial land use.

Based on previous investigations (Coffey 2014), soils beneath depths of 3m in this general area were considered to be acid sulfate soils. At shallower depths, there was deemed a low risk that acid sulfate soils are present, however this may be influenced by the presence of fill within the site. Should dark grey, high plasticity estuarine clays be encountered in the current site at depths shallower than 3m, these soils should be considered potential acid sulfate soils unless otherwise tested.

5.2.5. GHD (2015) Environmental Site Assessment – Area 2 (Paper Mill)

GHD was commissioned by the former owners of the Paper Mill site to undertake an environmental site assessment (ESA) across the site. The ESA was undertaken for divestment purposes, and included a review of desktop information, a site walkover, collection of soil samples from 50 sampling locations across the paper mill site, and installation of five groundwater monitoring wells and subsequent sampling.

The site had operated as a paper mill since the 1950's until circa 2015. A historical aerial photograph from 1984 shows multiple objects, possibly soil stockpiles, present across the grassed area. In other historical aerial photographs, the proposed laydown area appears grassed and vacant, with the exception of a gravel road present in aerial photography from the late 1990's onwards, running through the laydown area towards the south of the paper mill site. A historical site plan (dated 1991) does not feature any buildings or structures within the proposed laydown area.

Three test pits (A2_TP09, A2_TP13 and A2_TP14) were excavated within 15m of the proposed laydown area. Samples were collected in the upper 0.5m and analysed for heavy metals (Al, As, Cd, Cu, Pb, Cr, Hg, Ni and Zn), TRH and PAHs. Concentrations were less than adopted guideline criteria for industrial land use.

Bonded ACM, and visual evidence of contamination was not noted to have been observed in the proposed silo laydown area.

5.3. Site interview information

As discussed in Section 4, information on the site history was obtained by interviewing Mr John Studdert, the environmental manager at the site.

In addition to information presented in Section 4, Mr Studdert indicated that there had not been significant spills of chemicals, as far as he was aware, in the proposed construction areas. The Shoalhaven starches plant has a drainage and filtration system to prevent widespread runoff to surrounding land such as the Shoalhaven River.

5.4. Summary of site history

The following is a summary of the site history:

- Prior to Manildra plant, the overall plant was used as a Horlicks factory, producing gluten and cheese. Manildra took ownership of the site circa late 1960's. Prior to this, the general area was likely to be used for dairy farming.
- As shown on Photograph 3 below, buildings were situated adjacent the site prior to the 1970's. The building to the west of the proposed Flour Mill B was a former boiler house, and the building to the north of the Mill Feed structure was used as a starch dryer.




Photo 3: Oblique aerial photograph, looking east across the site. Circa 1960's. Photograph supplied by Manildra.

- The silos present in the site have been present since at least the early 1990's. A plan (dated 1992) shows the silo's labelled as 'storage silos';
- Since the 1980's to the 1990's, the area in the vicinity of the Flour Mill B was used as a storage area. Workshops and a garage may have been present to the south of Flour Mill B prior to the late 1980's.
- The adjacent flour mill A and storage silos were constructed between the late 1990's and the late 2000's.
- There has been some localised chemical storage (generally detergents, sodium hypochlorite, hydrochloric acid, esters) on paved surfaces at the site. Based on available information there appears to have been a reasonably good level of housekeeping kept at the site;
- With the exception of storage of suspected stockpiles temporary in the proposed laydown area in the Paper Mill site, extensive filling is unlikely to have occurred at the site;
- The available site history information has not identified evidence of the use of underground tanks at the site (or in the immediate vicinity of the site); and
- Based on anecdotal evidence and visual observations there does not appear to have been significant spills at the site.

Based on the available site history information, the size of the site and the proposed development, there is not considered to be significant site history gaps that would affect the results of this assessment.

6. Geotechnical Advice

6.1. Subsurface conditions

We reviewed the engineering logs from previous investigations including six test pits CTP1 to CP6 (Coffey, 2007) and two boreholes NSBH01 and NSBH02 (Coffey, 2014). These locations are shown in Figure 2 and the generalised subsurface conditions for the boreholes have been summarised in Table 2- Summary of subsurface conditions encountered in Boreholes NSBH01 and NSBH02.

Geotechnical Unit	Description	Depth to Top of Unit below current ground level ⁽¹⁾ (m)	Unit Thickness ⁽¹⁾ (m)	Consistency / Relative Density	Comment
Fill	Concrete Slab	0.0	0.15 and 0.35	-	-
Fill	Silty SAND / Sandy SILT: dark brown, fine to medium grained sand with trace of clay	0.15 and 1.50	1.0 and 1.55	Loose / Soft	-
Alluvial Soils	Clayey GLASS: Angular glass fragments, mixed with high plasticity clay, dark brown, trace of sand	0.35	1.15	Loose	Only on NSBH02
	Clayey SILT: Dark brown, fine to medium grained sand, trace of clay	1.70	2.0	Very soft	Only in NSBH01
	Estuarine Soils	2.5 and 3.7	11.8 and 12.0	Very Soft	
Residual Soil/ Extremely Weathered Rock	Clayey SAND: Fine to coarse grained sand, high plasticity clay, pale brown / pale grey	14.5 and 15.5	1.8 and 2.95	Loose to Dense	
Highly Weathered to Slightly Weathered Sandstone	SANDSTONE: Fine to medium grained, pale grey / grey / orange, low to high strength with some inter-laminated fine to medium grained gravel	16.3 and 18.45	More than 4	-	Only NSBH01 was cored borehole

Notes: The depths and thicknesses of the various units are based on a limited number of boreholes and may not represent the maximum or minimum values across the site or all materials beneath the site.

Table 2- Summary of subsurface conditions encountered in Boreholes NSBH01 and NSBH02.

Geotechnical Unit	Description	Depth to Top of Unit below current ground level ⁽¹⁾ (m)	Unit Thickness ⁽¹⁾ (m)	Consistency / Relative Density	Comment
Fill	Concrete Slab	0.0	0.15 and 0.35	-	-
Fill	Silty SAND / Sandy SILT: dark brown, fine to medium grained sand with trace of clay	0.15 and 1.50	1.0 and 1.55	Loose / Soft	-
	Clayey GLASS: Angular glass fragments, mixed with high plasticity clay, dark brown, trace of sand	0.35	1.15	Loose	Only on NSBH02
Alluvial Soils	Clayey SILT: Dark brown, fine to medium grained sand, trace of clay	1.70	2.0	Very soft	Only in NSBH01
Estuarine Soils	Silty Clay: Medium plasticity, dark grey / dark brown / orange, trace of shells and fine to medium grained sand	2.5 and 3.7	11.8 and 12.0	Very Soft	
Residual Soil/ Extremely Weathered Rock	Clayey SAND: Fine to coarse grained sand, high plasticity clay, pale brown / pale grey	14.5 and 15.5	1.8 and 2.95	Loose to Dense	
Highly Weathered to Slightly Weathered Sandstone	SANDSTONE: Fine to medium grained, pale grey / grey / orange, low to high strength with some inter-laminated fine to medium grained gravel	16.3 and 18.45	More than 4	-	Only NSBH01 was cored borehole

Notes: The depths and thicknesses of the various units are based on a limited number of boreholes and may not represent the maximum or minimum values across the site or all materials beneath the site.

Groundwater inflows were encountered in the previous boreholes near the site. Previous boreholes NSBH01 and NSBH02 encountered water inflow at depths of 2.7m and 2.6m, respectively, below current ground surface level at the time of investigation (Coffey, 2014). Groundwater levels at the site are therefore expected to be at depths between 2m and 3m below the ground surface.

6.2. River bank stability

6.2.1. Review of river bank revetment wall monitoring

The northern bank of the Shoalhaven River is located about 20m to the south of the proposed new flour mill site. Following signs of instability in the river bank, a rock revetment wall was constructed along this section of the river bank in 2008, as shown in Figure 2. Survey monitoring of the revetment wall and adjacent river bed was commenced soon after construction. Monitoring data was obtained from 10 fixed survey markers embedded on 2 October 2008 in the revetment boulders along 5 cross-sections at regular intervals on the wall. Allen Price and Associates (the Surveyor) installed the survey markers and carried out the survey readings on eight different occasions since installation. The river bank below the revetment wall was also surveyed using a boat in line with the fixed markers to

provide 5 cross-sections extending some 20m into the river. The latest survey readings were taken on 28 September 2016.

As part of this monitoring Coffey has analysed and assessed settlement and/or lateral movement along the river bank and any changes in the river bed profile at the above site. As advised by the Surveyor, readings taken on 7 January 2009 are used as reference data. Enclosed Figures 2a to 2f show the approximate layout of the survey markers and monitoring plots between 7 January 2009 and 28 September, 2016.

- The maximum recorded vertical movements during the monitoring period 21/7/2014 to 28/9/2016 ranged from 3mm to 19mm. For the section of the wall where the maximum vertical movement was observed (survey marker 53S). This indicates that the recorded movement is localised in the upper portion of the wall and the entire section of the wall is not moving at the same rate;
- The total recorded lateral movements between 28/09/2015 and 28/09/2016, no lateral movement was recorded. Previously, since monitoring began, lateral movement ranged from 0mm to 12mm. The estimated rates of lateral movements range from 0mm/yr to 2.2mm/yr;
- The accuracy for the survey as advised by the Surveyor is +/- 5mm. Taking the accuracy of the survey data into account, river bank changes, settlement and/or lateral movement along the revetment wall appears insignificant at this stage.

6.2.2. Potential for displacement of revetment wall

As the revetment wall overlies deep alluvial soils, changes to the river bed profile and erosion along the toe of the revetment wall in the future could result in movement of the wall and subsequent deterioration of the bank behind the revetment wall.

6.2.3. Condition of revetment wall

A principal geotechnical engineer from Coffey has observed the surface conditions over the rock revetment wall along the river bank about 20m to the south of the proposed flour mill. The river level at the time of our observations was above the toe of the wall. The wall appeared to be largely intact except for some displacement of some of the large boulders over a section of the toe of the wall (refer Photos 4 and 5). Sections of the geogrid supporting the toe of the wall have been exposed and random growth of coral trees has occurred in the rock wall. The condition of the river bed adjacent to the toe of the revetment wall below the water line has not been assessed.



Photograph 5 – Displaced boulders at toe of rock revetment wall

7. Discussion and recommendations

7.1. Contamination

Based on the site history, two potentially contaminating activities were identified within the site comprising:

- Potential presence of fill soils (of unknown origin and quality), and
- Chemical storage.

Fill soils have been tested in previous investigations nearby the proposed Flour Mill B and the proposed laydown area in the Paper Mill site. Concentrations of contaminants were less than adopted guideline criteria. Based on the assumption that fill soil types are likely to be similar within the site, it is considered unlikely that fill soils are contaminated.

The proposed construction sites within the Shoalhaven Starches plant are currently paved, with stormwater drainage, which would limit to infiltration of potential contaminants into underlying groundwater and soil. The laydown area in the paper mill site is currently grassed, and the silos are proposed to be installed on dunnage (e.g. plastic matting), with no excavation proposed. The potential for contamination to be present in the small area of the Paper Mill to be used as a lay down area, that

would restrict it from being used as a lay down area is low. The potential for widespread contamination in soil and groundwater from the use of the types of chemicals identified in the site history and walkover impacting the proposed sites is considered low. Previous soil sampling and analysis in the general vicinity supports this.

Based on the review of previous information, supplemented with additional site history and site observations, it is considered unlikely that contamination is present in this area that would pose an unacceptable risk to current or future site users with respect to the proposed industrial land use.

Should evidence of contamination be identified during construction stages, a suitably qualified environmental practitioner should be engaged to assess the potential for risk to human health or environment and provide advice on proper management.

Soil assessment would be required for any excess construction spoil requiring offsite disposal or reuse.

7.2. Acid sulfate soil

Based on previous investigations (Coffey 2014), soils beneath depths of 3m in this general area are considered to be acid sulfate soils. At shallower depths, there is a low likelihood that acid sulfate soils are present, however this may be influenced by the presence of fill within the site. Should dark grey, high plasticity estuarine clays be encountered in the current site at depths shallower than 3m, these soils should be considered potential acid sulfate soils unless otherwise tested.

Should the proposed development involve excavation of soils from depths greater than 3m at the site, and/or dewatering that could result in a drop in the water table, this could also impact acid sulfate soils, then an acid sulfate management plan (ASSMP) should be developed and actioned. An ASSMP will present the approach and methodology of acid sulfate soil management at the site during the construction phase of the project which is to be followed by Manildra and/or their subcontractors. The ASSMP should be prepared in accordance with the relevant sections of the 1998 ASS Manual prepared by ASSMAC. The detail of the ASSMP can be refined based on the likely volumes to be extracted. For small volumes a simple work plan may be sufficient. If possible, avoidance of disturbing the ASS is preferred.

7.3. Geotechnical

7.3.1. Effects of proposed Flour Mill development on river bank stability and stability of Abernethy's Creek banks

The new flour mill is located about 20m from the bank of the Shoalhaven River and revetment wall. Any new structures should be supported on deep piled foundations to rock and therefore should not add any additional load to the soils behind the river bank revetment wall. This will also apply to the bank of Abernethy's Creek where one of the current flour mill silos will be re-located. The proposed gantry along the top of the river bank is understood to be lightly loaded and will make use of existing supports. There are some sections of the river bank in the vicinity of the gantry where deterioration of the bank has occurred, including the timber wall area which has now been assessed and a design for remediation works prepared. The gantry loads should have no influence on the stability of the river bank.

In summary the proposed flour mill development should have no effect on the stability of the current river bank stability provide the following recommendations are complied with:-.

- All heavily loaded structures with 20m of the river bank or within 10m of the bank of Abernethy's Creek should be supported on deep foundation systems to rock so that no additional loads are applied to the soil mass close to the banks;
- Cranes or other large temporary surface loads such as building materials should not be located within 10m of the river bank or within 5m of the Abernethy's Creek bank, unless a specific assessment of the crane loads and ground condition is carried out;
- Significant ground vibration such as pile driving should be avoided.

7.3.2. General recommendations

As the nearby rock revetment wall along the Shoalhaven River is showing signs of deterioration Coffey recommend that maintenance be carried out to reinstate the toe where displacement of rocks has occurred and that ongoing survey monitoring of the wall and the adjacent river bed be carried out to assess movement

8. Limitations

The findings contained in this report are the result of discrete/specific methodologies used in accordance with normal practices and standards. To the best of our knowledge, they represent a reasonable interpretation of the general condition of the parts of the site assessed at the time the assessment was carried out. The works carried out did not include any intrusive investigations.

Under no circumstances, however, can it be considered that these findings represent the actual state of the site at all points.

Information provided on likely materials within site structures is indicative and based on general observations and does not constitute a hazardous materials building survey.

This report should be read in conjunction with the attached sheets entitled "Important Information about your Coffey Environmental Report".

9. References

ASSMAC - Acid Sulfate Soil Management Advisory Committee (1998). Acid Sulfate Soil Assessment Guidelines.

Central Mapping Authority of NSW (1987) Berry 1:25,000 Topographic Map

Coffey Geotechnics Pty Ltd (2007). Preliminary Contamination Assessment, Proposed Starches Product Dryer Manildra, Bomaderry, NSW. Report reference GEOTUNAN02584AA-AD. Dated 20 April 2007.

Coffey Environments Pty Ltd (2008) Preliminary Environmental Site Assessment and Geotechnical Investigation, Proposed Ethanol Expansion, Shoalhaven Starches Plant, Bolong Road, Bomaderry, NSW. Report reference: ENVIWOLL00111AA-R02. Dated 25 June 2008.

Coffey Geotechnics Pty Ltd (2014). Geotechnical Investigation and Preliminary Environmental Assessment, Proposed New Silos, Bomaderry, NSW. Report reference GEOTWOLL03658AA-AA. Dated 6 August 2014

Coffey Geotechnics Pty Ltd (2015). Geotechnical Advice and Preliminary Environmental Assessment, New Flour Mill, Bomaderry, NSW. Report reference GEOTWOLL03658AC-AA. Dated 11 February 2015.

Geological Survey of NSW (1966) 1:250,000 Wollongong Geological Series Sheet No. SI 56-9, 2nd edition

GHD (2015). Environmental Site Assessment, Area 2, Shoalhaven paper Mill, Bolong Road, Bomaderry, NSW. Dated August 2015.

ASC NEPM (1999) National Environmental Protection (Assessment of Site Contamination) Measure 1999, as amended in 2013, National Environment Protection Council.

NSW DEC (2006), Guidelines for the NSW Site Auditor Scheme (Second Edition)

NSW DWLC (1997), Burrier-Berry Acid Sulfate Soil risk Map (2nd ed)

NSW OEH (2011), Guidelines for Consultants Reporting on Contaminated Sites

Important information about your **Coffey** Environmental Report

Introduction

This report has been prepared by Coffey for you, as Coffey's client, in accordance with our agreed purpose, scope, schedule and budget.

The report has been prepared using accepted procedures and practices of the consulting profession at the time it was prepared, and the opinions, recommendations and conclusions set out in the report are made in accordance with generally accepted principles and practices of that profession.

The report is based on information gained from environmental conditions (including assessment of some or all of soil, groundwater, vapour and surface water) and supplemented by reported data of the local area and professional experience. Assessment has been scoped with consideration to industry standards, regulations, guidelines and your specific requirements, including budget and timing. The characterisation of site conditions is an interpretation of information collected during assessment, in accordance with industry practice,

This interpretation is not a complete description of all material on or in the vicinity of the site, due to the inherent variation in spatial and temporal patterns of contaminant presence and impact in the natural environment. Coffey may have also relied on data and other information provided by you and other qualified individuals in preparing this report. Coffey has not verified the accuracy or completeness of such data or information except as otherwise stated in the report. For these reasons the report must be regarded as interpretative, in accordance with industry standards and practice, rather than being a definitive record.

Your report has been written for a specific purpose

Your report has been developed for a specific purpose as agreed by us and applies only to the site or area investigated. Unless otherwise stated in the report, this report cannot be applied to an adjacent site or area, nor can it be used when the nature of the specific purpose changes from that which we agreed.

For each purpose, a tailored approach to the assessment of potential soil and groundwater contamination is required. In most cases, a key objective is to identify, and if possible quantify, risks that both recognised and potential contamination pose in the context of the agreed purpose. Such risks may be financial (for example, clean up costs or constraints on site use) and/or physical (for example, potential health risks to users of the site or the general public).

Limitations of the Report

The work was conducted, and the report has been prepared, in response to an agreed purpose and scope, within time and budgetary constraints, and in reliance on certain data and information made available to Coffey.

The analyses, evaluations, opinions and conclusions presented in this report are based on that purpose and scope, requirements, data or information, and they could change if such requirements or data are inaccurate or incomplete.

This report is valid as of the date of preparation. The condition of the site (including subsurface conditions) and extent or nature of contamination or other environmental hazards can change over time, as a result of either natural processes or human influence. Coffey should be kept apprised of any such events and should be consulted for further investigations if any changes are noted, particularly during construction activities where excavations often reveal subsurface conditions.

In addition, advancements in professional practice regarding contaminated land and changes in applicable statutes and/or guidelines may affect the validity of this report. Consequently, the currency of conclusions and recommendations in this report should be verified if you propose to use this report more than 6 months after its date of issue.

The report does not include the evaluation or assessment of potential geotechnical engineering constraints of the site.

Interpretation of factual data

Environmental site assessments identify actual conditions only at those points where samples are taken and on the date collected. Data derived from indirect field measurements, and sometimes other reports on the site, are interpreted by geologists, engineers or scientists to provide an opinion about overall site conditions, their likely impact with respect to the report purpose and recommended actions.

Variations in soil and groundwater conditions may occur between test or sample locations and actual conditions may differ from those inferred to exist. No environmental assessment program, no matter how comprehensive, can reveal all subsurface details and anomalies. Similarly, no professional, no matter how well qualified, can reveal what is hidden by earth, rock or changed through time.

The actual interface between different materials may be far more gradual or abrupt than assumed based on the facts obtained. Nothing can be done to change the actual site conditions which exist, but steps can be taken to reduce the impact of unexpected conditions.

For this reason, parties involved with land acquisition, management and/or redevelopment should retain the services of a suitably qualified and experienced environmental consultant through the development and use of the site to identify variances, conduct additional tests if required, and recommend solutions to unexpected conditions or other unrecognised features encountered on site. Coffey would be pleased to assist with any investigation or advice in such circumstances.

Recommendations in this report

This report assumes, in accordance with industry practice, that the site conditions recognised through discrete sampling are representative of actual conditions throughout the investigation area. Recommendations are based on the resulting interpretation.

Should further data be obtained that differs from the data on which the report recommendations are based (such as through excavation or other additional assessment), then the recommendations would need to be reviewed and may need to be revised.

Report for benefit of client

Unless otherwise agreed between us, the report has been prepared for your benefit and no other party. Other parties should not rely upon the report or the accuracy or completeness of any recommendation and should make their own enquiries and obtain independent advice in relation to such matters.

Coffey assumes no responsibility and will not be liable to any other person or organisation for, or in relation to, any matter dealt with or conclusions expressed in the report, or for any loss or damage suffered by any other person or organisation arising from matters dealt with or conclusions expressed in the report.

To avoid misuse of the information presented in your report, we recommend that Coffey be consulted before the report is provided to another party who may not be familiar with the background and the purpose of the report. In particular, an environmental disclosure report for a property vendor may not be suitable for satisfying the needs of that property's purchaser. This report should not be applied for any purpose other than that stated in the report.

Interpretation by other professionals

Costly problems can occur when other professionals develop their plans based on misinterpretations of a report. To help avoid misinterpretations, a suitably qualified and experienced environmental consultant should be retained to explain the implications of the report to other professionals referring to the report and then review plans and specifications produced to see how other professionals have incorporated the report findings.

Given Coffey prepared the report and has familiarity with the site, Coffey is well placed to provide such assistance. If another party is engaged to interpret the recommendations of the report, there is a risk that the contents of the report may be misinterpreted and

Coffey disowns any responsibility for such misinterpretation.

Data should not be separated from the report

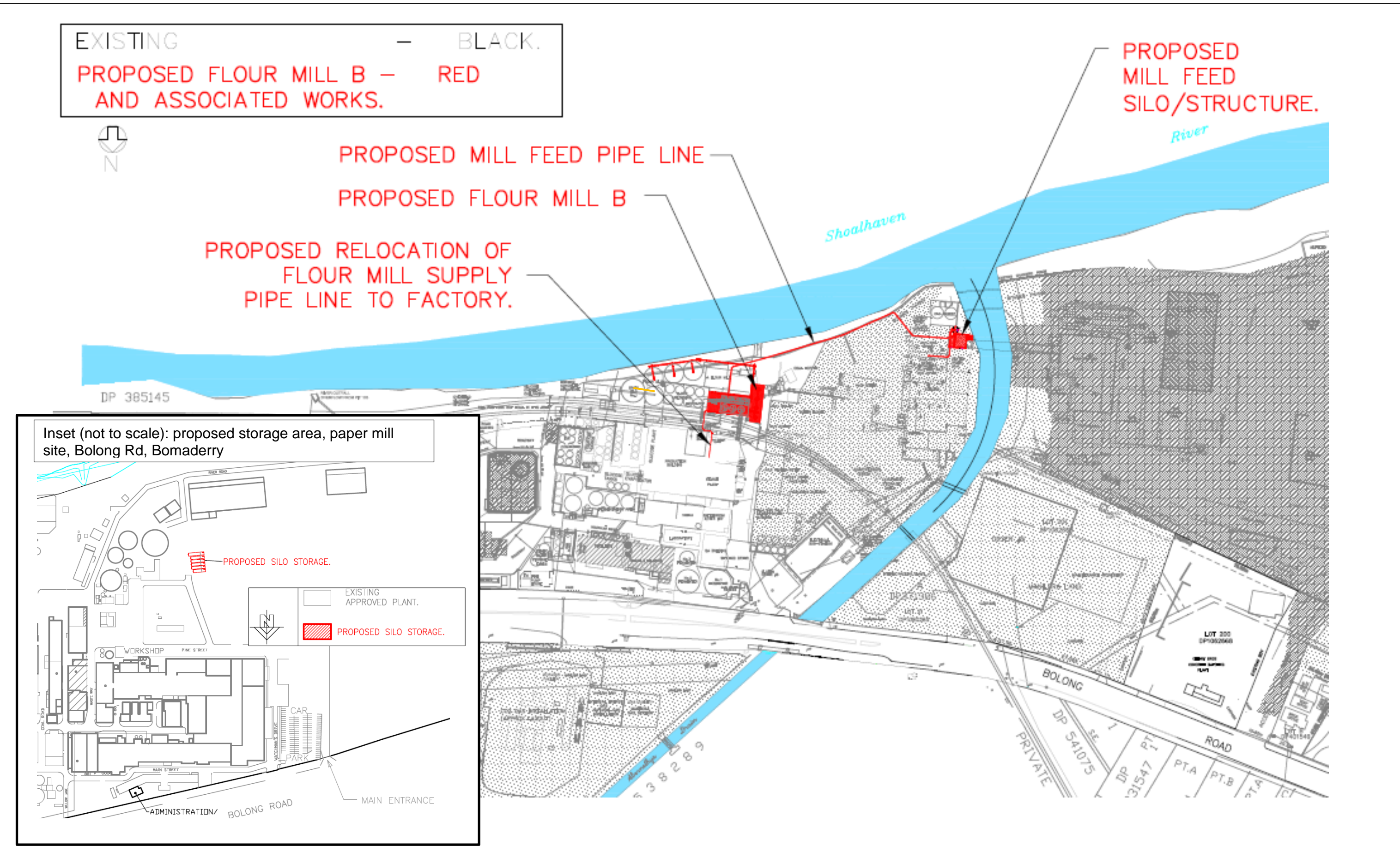
The report as a whole presents the findings of the site assessment and the report should not be copied in part or altered in any way. Logs, figures, laboratory data, drawings, etc. are customarily included in our reports and are developed by scientists or engineers based on their interpretation of field logs, field testing and laboratory evaluation of samples. This information should not under any circumstances be redrawn for inclusion in other documents or separated from the report in any way.


This report should be reproduced in full. No responsibility is accepted for use of any part of this report in any other context or for any other purpose or by third parties.

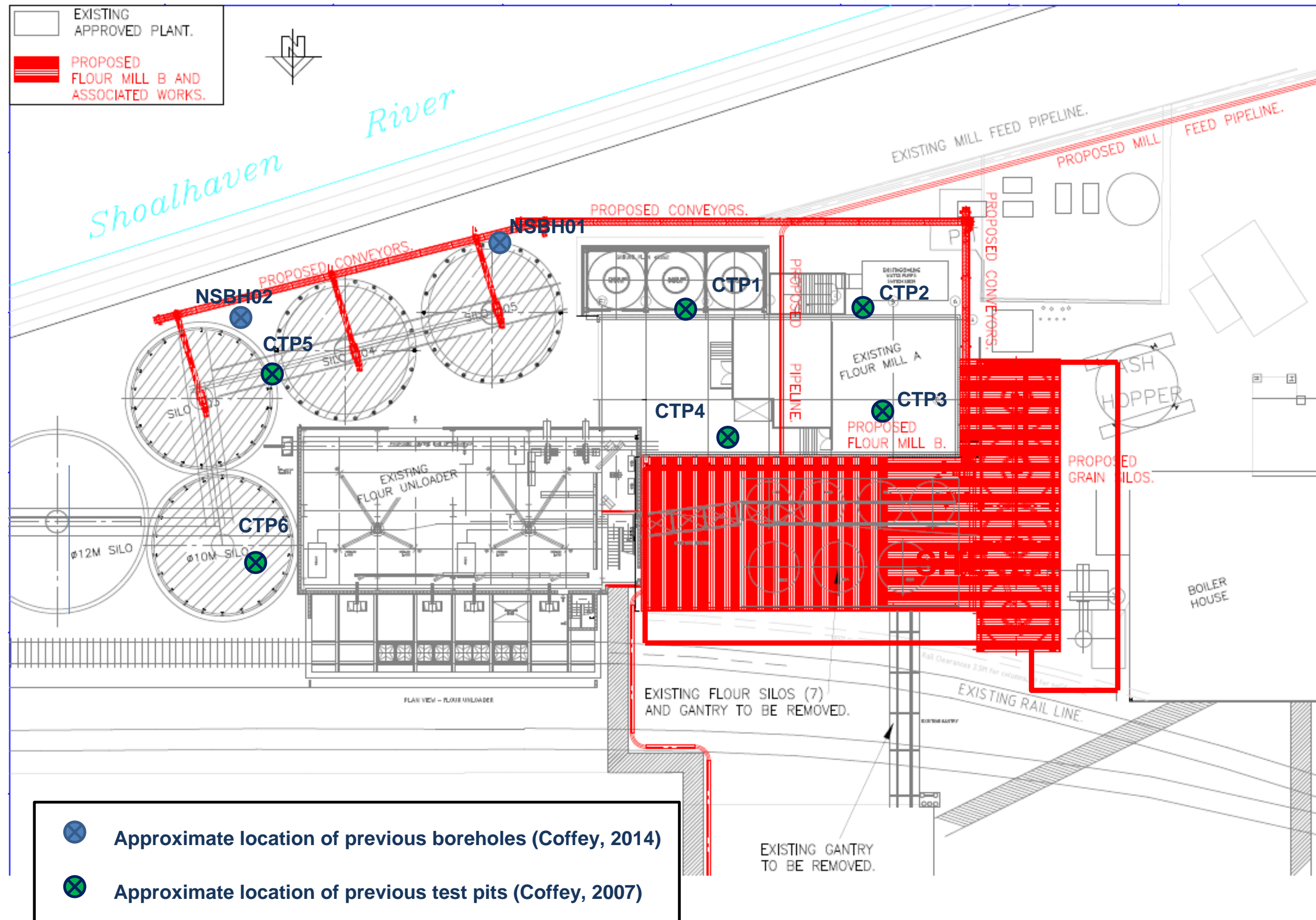
Responsibility


Environmental reporting relies on interpretation of factual information using professional judgement and opinion and has a level of uncertainty attached to it, which is much less exact than other design disciplines. This has often resulted in claims being lodged against consultants, which are unfounded. As noted earlier, the recommendations and findings set out in this report should only be regarded as interpretive and should not be taken as accurate and complete information about all environmental media at all depths and locations across the site.

Figures



revision		description	drawn	approved	date	Base plan ref: Proposed Flour Mill B. Overall Site Plan. Drawing Ref MN244-001E, Dated 30 Sept 2016	drawn	JB	 A TETRA TECH COMPANY	client:	Manildra Group Pty Ltd	
	Original		JB	JB	4/10/2016		approved	MF		project:	GEOTECHNICAL ADVICE AND PRELIMINARY CONTAMINATION ASSESSMENT PROPOSED FLOUR MILL B MANILDRA, BOMADERRY, NSW	
							date	04/10/2016		title:	SITE LOCATION	
							scale	1:2,000 (approx.)		project no:	ENAUWOLL04319AA-R01	figure no: 1
							original size	A3				



revision	description	drawn	approved	date	Base plan ref: Proposed Flour Mill B. Overall Site Plan. Drawing Ref MN244-003E, Dated 30 Sept 2016	drawn	JB	 A TETRA TECH COMPANY	client: Manildra Group Pty Ltd	
						approved	MF		project: GEOTECHNICAL ADVICE AND PRELIMINARY ENVIRONMENTAL ASSESSMENT	
						date	9/02/2014		PROPOSED NEW FLOUR MILL	
						scale	1:300 (Approx)		MANILDRA, BOMADERRY, NSW	
						original size	A3		title: SITE LAYOUT AND APPROXIMATE LOCATIONS OF SAMPLES FROM PREVIOUS INVESTIGATIONS	
								project no:GEOTWOLL03658AC-AA		figure no: 1

Appendix A - Site history results

List of NSW Contaminated Sites Notified to EPA as of 30 August 2016

Background

A strategy to systematically assess, prioritise and respond to notifications under Section 60 of the *Contaminated Land Management Act 1997* (CLM Act) has been developed by the EPA. This strategy acknowledges the EPA's obligations to make information available to the public under *Government Information (Public Access) Act 2009*.

When a site is notified to the EPA, it may be accompanied by detailed site reports where the owner has been proactive in addressing the contamination and its source. However, often there is minimal information on the nature or extent of the contamination.

For some notifications, the information indicates the contamination is securely immobilised within the site, such as under a building or carpark, and is not currently causing any offsite consequences to the community or environment. Such sites would still need to be cleaned up, but this could be done in conjunction with any subsequent building or redevelopment of the land. These sites may not require intervention under the CLM Act, but could be dealt with through the planning and development consent process.

Where indications are that the nominated site is causing actual harm to the environment or an unacceptable offsite impact (i.e. it is a "significantly contaminated site"), the EPA would apply the regulatory provisions of the CLM Act to have the responsible polluter and/or landowner investigate and remediate the site.

As such, the sites notified to the EPA and presented in the following table are at various stages of the assessment and/or remediation process. Understanding the nature of the underlying contamination, its implications and implementing a remediation program where required, can take a considerable period of time. The tables provide an indication, in relation to each nominated site, as to the management status of that particular site. Further detailed information may be available from the EPA or the responsible landowner.

The following questions and answers may assist those interested in this issue:

Frequently asked questions

What is the difference between the "List of NSW Contaminated Sites Notified to the EPA" and the "Contaminated Land: Record of Notices"?

A site will be on the Contaminated Land: Record of Notices only if the EPA has issued a regulatory notice in relation to the site under the *Contaminated Land Management Act 1997*.

The sites appearing on this "List of NSW contaminated sites notified to the EPA" indicate that the notifiers consider that the sites are contaminated and warrant reporting to the EPA. However, the contamination may or may not be significant enough to warrant regulation by the EPA. The EPA needs to review and, if necessary, obtain more information before it can make a determination as to whether the site warrants regulation.

Why my site appears on the list?

Your site appears on the list because of one or more of the following reasons:

- The site owner and/or the person partly or fully responsible for causing the contamination notified to the EPA about the contamination under Section 60 of the *Contaminated Land Management Act 1997*. In other words, the site owner or the “polluter” believes the site is contaminated.
- The EPA has been notified via other means and is satisfied that the site is or was contaminated.

Does the list contain all contaminated sites in NSW?

No. The list only contains contaminated sites that the EPA is aware of, with regard to its regulatory role under the CLM Act. An absence of a site from the list does not necessarily imply the site is not contaminated.

The EPA relies upon responsible parties to notify contaminated sites.

How are these notified contaminated sites managed by the EPA?

There are different ways that the EPA manages these notified contaminated sites. First, an initial assessment is carried out by the EPA. At the completion of the initial assessment, the EPA may take one or more than one of the following management approaches:

- The contamination warrants the EPA's direct regulatory intervention either under the *Contaminated Land Management Act 1997* or the *Protection of the Environment Operations Act 1997* (POEO Act), or both. Information about current or past regulatory action on this site can be found on EPA website.
- The contamination with respect to the current use or approved use of the site, as defined under the *Contaminated Land Management Act 1997*, is not significant enough that it warrants EPA regulation.
- The contamination does not require EPA regulation and can be managed by a planning approval process.
- The contamination is related to an operational Underground Petroleum Storage System, such as a service station or fuel depot. The contamination may be managed under the POEO Act and the Protection of the Environment Operation (Underground Petroleum Storage Systems) Regulation 2008.
- The contamination is being managed under a specifically tailored program operated by another agency (for example the Department of Industry and Investment's *Derelict Mines Program*).

I am the owner of a site that appears on the list. What should I do?

First of all, you should ensure the current use of the site is compatible with the site contamination. Secondly, if the site is the subject of EPA regulation, make sure you comply with the regulatory requirements, and you have considered your obligations to notify other parties who may be affected.

If you have any concerns, contact us and we may be able to offer you general advice, or direct you to accredited professionals who can assist with specific issues.

I am a prospective buyer of a site that appears on the list. What should I do?

You should seek advice from the vendor to put the contamination issue into perspective. You may need to seek independent expert advice.

The information provided in the list is meant to be indicative only, and a starting point for your own assessment. Site contamination as a legacy of past site uses is not uncommon,

particularly in an urbanised environment. If the contamination on a site is properly remediated or managed, it may not materially impact upon the intended future use of the site. However, each site needs to be considered in context.

List of NSW Contaminated Sites Notified to the EPA

Disclaimer

The EPA has taken all reasonable care to ensure that the information in the list of contaminated sites notified to the EPA (the list) is complete and correct. The EPA does not, however, warrant or represent that the list is free from errors or omissions or that it is exhaustive.

The EPA may, without notice, change any or all of the information in the list at any time.

You should obtain independent advice before you make any decision based on the information in the list.

The list is made available on the understanding that the EPA, its servants and agents, to the extent permitted by law, accept no responsibility for any damage, cost, loss or expense incurred by you as a result of:

1. any information in the list; or
2. any error, omission or misrepresentation in the list; or
3. any malfunction or failure to function of the list;
4. without limiting (2) or (3) above, any delay, failure or error in recording, displaying or updating information.

Site Status	Explanation
Under assessment	The contamination is being assessed by the EPA to determine whether regulation is required. The EPA may require further information to complete the assessment. For example, the completion of management actions regulated under the planning process or <i>Protection of the Environment Operations Act 1997</i> . Alternatively, the EPA may require information via a notice issued under s77 of the <i>Contaminated Land Management Act 1997</i> or issue a Preliminary Investigation Order.
Regulation under CLM Act not required	The EPA has completed an assessment of the contamination and decided that regulation under the <i>Contaminated Land Management Act 1997</i> is not required.
Regulation being finalised	The EPA has completed an assessment of the contamination and decided that the contamination is significant enough to warrant regulation under the <i>Contaminated Land Management Act 1997</i> . A regulatory approach is being finalised.

Contamination currently regulated under CLM Act	The EPA has completed an assessment of the contamination and decided that the contamination is significant enough to warrant regulation under the <i>Contaminated Land Management Act 1997</i> (CLM Act). Management of the contamination is regulated by the EPA under the CLM Act. Regulatory notices are available on the EPA's Contaminated Land Public Record .
Contamination currently regulated under POEO Act	The EPA has completed an assessment of the contamination and decided that the contamination is significant enough to warrant regulation. Management of the contamination is regulated under the <i>Protection of the Environment Operations Act 1997</i> (POEO Act). The EPA's regulatory actions under the POEO Act are available on the POEO public register .
Contamination being managed via the planning process (EP&A Act)	The EPA has completed an assessment of the contamination and decided that the contamination is significant enough to warrant regulation. The contamination of this site is managed by the consent authority under the <i>Environmental Planning and Assessment Act 1979</i> (EP&A Act) planning approval process, with EPA involvement as necessary to ensure significant contamination is adequately addressed. The consent authority is typically a local council or the Department of Planning and Environment.
Contamination formerly regulated under the CLM Act	The EPA has determined that the contamination is no longer significant enough to warrant regulation under the <i>Contaminated Land Management Act 1997</i> (CLM Act). The contamination was addressed under the CLM Act.
Contamination formerly regulated under the POEO Act	The EPA has determined that the contamination is no longer significant enough to warrant regulation. The contamination was addressed under the <i>Protection of the Environment Operations Act 1997</i> (POEO Act).
Contamination was addressed via the planning process (EP&A Act)	The EPA has determined that the contamination is no longer significant enough to warrant regulation. The contamination was addressed by the appropriate consent authority via the planning process under the <i>Environmental Planning and Assessment Act 1979</i> (EP&A Act).
Ongoing maintenance required to manage residual contamination (CLM Act)	The EPA has determined that ongoing maintenance, under the <i>Contaminated Land Management Act 1997</i> (CLM Act), is required to manage the residual contamination. Regulatory notices under the CLM Act are available on the EPA's Contaminated Land Public Record .

Suburb	Site Name	Site Address	Contamination Activity Type	Management Class	Latitude	Longitude
ABBOTSFORD	Former Gasworks	43 St Albans STREET	Gasworks	Contamination formerly regulated under the CLM Act	-33.85270604	151.126976
ABBOTSFORD	Former Gasworks	80-81 Wymston Pde and 35 and 41 St Albans STREET	Gasworks	Regulation under CLM Act not required	-33.85306653	151.1268142
ABBOTSFORD	Former Gasworks	82, 83, 84 Wymston Pde, & 37, 39, 43, 45 St Albans STREET	Gasworks	Contamination formerly regulated under the CLM Act	-33.85288316	151.1267729
ABBOTSFORD	Former Gasworks	83 Wymston PARADE	Gasworks	Contamination formerly regulated under the CLM Act	-33.85288351	151.1265979
ABBOTSFORD	Former Gasworks	85 Wymston PARADE	Gasworks	Regulation under CLM Act not required	-33.85265214	151.1266277
ABERDEEN	Former Transport Depot	87-89 St Andrew STREET	Other Industry	Regulation under CLM Act not required	-32.17160931	150.8972859
ALBION PARK	Caltex Service Station	1 Calderwood ROAD	Service Station	Under assessment	-34.57131362	150.7647971
ALBION PARK RAIL	Caltex Service Station	172-174 Princes HIGHWAY	Service Station	Under assessment	-34.56134097	150.7953663
ALBION PARK RAIL	Caltex Service Station	31 Princes HIGHWAY	Service Station	Under assessment	-34.55162786	150.7880626
ALBION PARK RAIL	Former Timber Storage Area	36 Rivulet CRESCENT	Other Industry	Regulation under CLM Act not required	-34.54872597	150.7899351
ALBURY	Mobil Depot, Railway Place Albury	1 Railway PLACE	Other Petroleum	Under assessment	-36.08526805	146.9236999
ALBURY	Former Thales Australia site, Albury	161 Fallon STREET	Other Industry	Contamination currently regulated under CLM Act	-36.064966	146.9434831
ALBURY	Former Gasworks and surrounding commercial land.	441 Kiewa STREET	Gasworks	Contamination currently regulated under CLM Act	-36.08357983	146.9137004
ALBURY	SRA Land	448 and 452 Young STREET	Unclassified	Regulation under CLM Act not required	-36.08438605	146.9235454
ALBURY	Coles Express Albury	465 Guinea STREET	Service Station	Under assessment	-36.07513665	146.9213077
ALBURY	SRA Land, 514 to 526 Young Street	514 to 526 Young STREET	Other Petroleum	Under assessment	-36.08084123	146.9241682
ALBURY	Woolworths Petrol	515 Young STREET	Service Station	Under assessment	-36.08073723	146.92351
ALBURY	Former Caltex Service Station	624 Young STREET	Service Station	Contamination formerly regulated under the CLM Act	-36.07555262	146.9256466
ALBURY	Caltex Service Station	79 Union ROAD	Service Station	Under assessment	-36.05496713	146.9487635
ALBURY	Former Caltex Service Station	842 David STREET	Service Station	Regulation under CLM Act not required	-36.06398743	146.9252143
ALBURY	Albury Plaza	Cnr Smollett Street and Townsend STREET	Other Industry	Regulation under CLM Act not required	-36.08112933	146.9135719
ALBURY	Caltex Service Station	Dean St Cnr Creek STREET	Service Station	Under assessment	-36.07978937	146.9110825
ALBURY	Mobil Albury Aviation Fuel Depot	Hangar 8 (Albury Airport), Ogden PLACE	Other Petroleum	Regulation under CLM Act not required	-36.07178139	146.9530165
ALEXANDRIA	Sydney Park	Sydney Park , Alexandria ROAD	Landfill	Under assessment	-33.91163421	151.1840827
ALEXANDRIA	Alexandria Gardens	146-156 Wyndham St & 146-156 Botany Rd	Unclassified	Under assessment	-33.89956961	151.1997377
ALEXANDRIA	Formerly Gas N Go Alexandria	10-20 Botany ROAD	Service Station	Under assessment	-33.895363	151.198779
ALEXANDRIA	Australia Post	10-24 Ralph STREET	Other Industry	Contamination being managed via the planning process (EP&A Act)	-33.91583041	151.197997
ALEXANDRIA	Caltex Alexandria Service Station	133 Wyndham St, cnr McEvoy STREET	Service Station	Under assessment	-33.90220927	151.2000425
ALEXANDRIA	Perry Park	1B Maddox STREET	Landfill	Regulation under CLM Act not required	-33.90809949	151.1962945
ALEXANDRIA	Former Mobil Service Station	20 O'Riordan STREET	Service Station	Regulation under CLM Act not required	-33.9075539	151.2014811

Suburb	Site Name	Site Address	Contamination Activity Type	Management Class	Latitude	Longitude
ALEXANDRIA	Australian Refined Alloys	202-212 Euston ROAD	Metal Industry	Regulation under CLM Act not required	-33.91505136	151.185872
ALEXANDRIA	Mascot Developments	494-504 Gardeners ROAD	Other Industry	Regulation under CLM Act not required	-33.9198218	151.191282
ALEXANDRIA	Former Cadbury Schweppes	49-59 O'Riordan STREET	Other Industry	Contamination formerly regulated under the CLM Act	-33.91406619	151.195067
ALEXANDRIA	Alexandria GoGas	562 Botany ROAD	Service Station	Regulation under CLM Act not required	-33.91577222	151.2000753
ALEXANDRIA	Alexandra Canal Sediments	Off Huntley STREET	Unclassified	Contamination currently regulated under CLM Act	-33.92204213	151.1770009
ALSTONVILLE	Caltex Service Station	73 Main STREET	Service Station	Under assessment	-28.84115994	153.4388699
AMBARVALE	Caltex Service Station	37 Woodhouse DRIVE	Service Station	Under assessment	-34.08438034	150.8019168
ANNANDALE	Shell Coles Express Service Station	124-126 Johnston STREET	Service Station	Regulation under CLM Act not required	-33.88085651	151.1704805
ANNANDALE	Mobil Service Station	198 Parramatta ROAD	Service Station	Under assessment	-33.88706434	151.1741135
APPIN	Elladale Creek Aqueduct Upper Canal	Macquariedale ROAD	Unclassified	Regulation under CLM Act not required	-34.18867067	150.7539597
APPIN	West Cliff Colliery	Wedderburn ROAD	Other Petroleum	Regulation under CLM Act not required	-34.21970612	150.8217522
ARDLETHAN	Landmark Fertiliser storage	24-26 Arah STREET	Chemical Industry	Under assessment	-34.35696645	146.9007084
ARMIDALE	Former Mobil Depot	132 Niagara STREET	Other Petroleum	Contamination formerly regulated under the CLM Act	-30.51115918	151.6490343
ARMIDALE	Former Shell Depot	134 Niagara STREET	Other Petroleum	Regulation under CLM Act not required	-30.51180178	151.6488634
ARMIDALE	Caltex Service Station	144 Marsh STREET	Service Station	Under assessment	-30.51709925	151.6675802
ARMIDALE	Caltex Service Station	146 Miller STREET	Service Station	Under assessment	-30.51362759	151.6481123
ARMIDALE	Armidale Dumaresq Council Grafton Road Depot	15-25 Grafton ROAD	Other Petroleum	Under assessment	-30.52058076	151.6815261
ARMIDALE	Caltex Service Station	2-4 Marsh STREET	Service Station	Under assessment	-30.50320439	151.6727051
ARMIDALE	Shell Service Station	93 Marsh STREET	Service Station	Regulation under CLM Act not required	-30.51299824	151.6697557
ARMIDALE	RTA land adjoining Martin Street estate	adjoining Martin STREET	Other Industry	Contamination formerly regulated under the CLM Act	-30.5045	151.6433
ARMIDALE	Parklands near the former gasworks	Beardy Street and Allingham STREET	Gasworks	Regulation under CLM Act not required	-30.51013465	151.6652722
ARMIDALE	Gasworks and portion of Harris Park	Corner of Beardy Street and Allingham STREET	Gasworks	Contamination currently regulated under CLM Act	-30.51157406	151.6623073
ARMIDALE	Martin Street Estate, Lot 3	Lot 3 Martin STREET	Other Industry	Regulation under CLM Act not required	-30.5066659	151.6453692
ARMIDALE	Martin Street , Crown Land	Martin STREET	Other Industry	Contamination formerly regulated under the CLM Act	-30.50414076	151.6429516
ARMIDALE	Martin Street Estate	Martin STREET	Other Industry	Regulation under CLM Act not required	-30.50559024	151.6431854
ARMIDALE	Mobil Armidale Service Station and Former Depot	McLennan STREET	Service Station	Under assessment	-30.51107573	151.648242
ARMIDALE	Caltex Service Station	New England HIGHWAY	Service Station	Under assessment	-30.53210764	151.6160492
ARMIDALE	Caltex Service Station	Queen Elizabeth DRIVE	Service Station	Under assessment	-30.50348872	151.6510748
ARNCLIFFE	7-Eleven Arncliffe	28 Princes HIGHWAY	Service Station	Under assessment	-33.93428397	151.1525438
ARTARMON	BP Artarmon	432 Pacific HIGHWAY	Service Station	Under assessment	-33.81132193	151.1755358
ARTARMON	Mobil Service Station	477 Pacific HIGHWAY	Service Station	Under assessment	-33.81053826	151.1774248
ASHBY	Ashby Dry Dock	via Clarence STREET	Other Industry	Contamination formerly regulated under the CLM Act	-29.44158377	153.1972304

Suburb	Site Name	Site Address	Contamination Activity Type	Management Class	Latitude	Longitude
ASHFIELD	Vehicle Workshop	445-449 Liverpool ROAD	Service Station	Regulation under CLM Act not required	-33.88826829	151.1167477
ASQUITH	BP Service Station	462 Pacific HIGHWAY	Service Station	Regulation under CLM Act not required	-33.68982678	151.106156
ATTUNGA	Attunga Limestone Mine (Waste Oil Site)	Garthowen ROAD	Other Industry	Regulation under CLM Act not required	-30.92920627	150.8579435
AUBURN	RailCorp Auburn	1 Manchester ROAD	Other Industry	Under assessment	-33.84410947	151.0242502
AUBURN	DIC Australia	323 Chisholm ROAD	Other Industry	Regulation under CLM Act not required	-33.87228962	151.0157032
AUBURN	Former Ajax chemical factory	9 Short STREET	Other Industry	Contamination currently regulated under CLM Act	-33.83671601	151.0292071
AUBURN	Janyon	Manchester ROAD	Other Industry	Regulation under CLM Act not required	-33.84467826	151.020745
AWABA	Awaba Colliery	Wilton ROAD	Other Industry	Under assessment	-33.02098186	151.5383612
BALGOWLAH	Part of Manly Council Maintenance Depot	8-10 Roseberry STREET	Other Petroleum	Regulation under CLM Act not required	-33.78928907	151.2679557
BALGOWLAH	BP Service Station	Cnr Sydney Road and Maretimo STREET	Service Station	Under assessment	-33.79546175	151.2559309
BALLINA	Ballina Shell	273 River STREET	Service Station	Under assessment	-28.86809272	153.5552789
BALLINA	Former Mobil Service Station	37-41 Cherry STREET	Service Station	Regulation under CLM Act not required	-28.87022308	153.5620713
BALLINA	Woolworths Petrol	Kerr STREET	Service Station	Regulation under CLM Act not required	-28.85824461	153.5605439
BALLINA	Ballina Mays Motors	River STREET	Other Petroleum	Regulation under CLM Act not required	-28.86935402	153.5585931
BALRANALD	Caltex Service Station	Sturt HIGHWAY	Service Station	Under assessment	-34.57451679	142.7431207
BANKSMEADOW	Caltex Terminal	1-3 Penrhyn ROAD	Other Petroleum	Contamination currently regulated under POEO Act	-33.96335328	151.2171062
BANKSMEADOW	Orica Botany (Pre-2003 Regulation)	16-20 Beauchamp ROAD	Chemical Industry	Contamination currently regulated under CLM Act	-33.9516159	151.2195804
BANKSMEADOW	Orica Botany Groundwater Project	16-20 Beauchamp ROAD	Chemical Industry	Contamination currently regulated under CLM Act	-33.9552673	151.2151954
BANKSMEADOW	Discovery Cove, Former Ampol Rail Terminal	1801 Botany ROAD	Other Petroleum	Regulation being finalised	-33.96162178	151.2184122
BANKSMEADOW	Pacific National Rail Siding	Beauchamp ROAD	Unclassified	Contamination currently regulated under CLM Act	-33.95757712	151.2204974
BANKSMEADOW	Orica Former Chlor Alkali Plant	Botany Industrial PARK	Chemical Industry	Contamination currently regulated under CLM Act	-33.95664283	151.221685
BANKSMEADOW	Mobil Terminal	Coal Pier ROAD	Other Petroleum	Under assessment	-33.94477081	151.1965027
BANKSMEADOW	Former Pipeline	Corish CIRCLE	Other Petroleum	Regulation being finalised	-33.94705787	151.2209919
BANKSTOWN	7-Eleven Service Station	689 Henry Lawson DRIVE	Service Station	Regulation under CLM Act not required	-33.92749953	150.9804784
BANORA POINT	Caltex Service Station	Corner Leisure and Darlington DRIVE	Service Station	Under assessment	-28.21390712	153.5417434
BARMEDMAN	Caltex - Barmedman	Corner Watson Street and Star STREET	Other Petroleum	Regulation under CLM Act not required	-34.14351302	147.3824934
BARRACK HEIGHTS	Caltex Service Station	332-336 Shellharbour ROAD	Service Station	Under assessment	-34.56489171	150.8597814
BATEAU BAY	Former landfill	The Entrance ROAD	Landfill	Contamination currently regulated under CLM Act	-33.3938305	151.4699046
BATEHAVEN	Caltex Service Station	264 Beach ROAD	Service Station	Under assessment	-35.73255166	150.1997536
BATEMANS BAY	Caltex Service Station	87-89 Princes HIGHWAY	Service Station	Under assessment	-35.71940701	150.1762788
BATHURST	Shell Coles Express Service Station	(Cnr Stewart and Rocket Street) 298 Stewart STREET	Service Station	Regulation under CLM Act not required	-33.41910999	149.5677773

Suburb	Site Name	Site Address	Contamination Activity Type	Management Class	Latitude	Longitude
BATHURST	Former Mobil Depot	1 Lambert STREET	Other Petroleum	Regulation under CLM Act not required	-33.42875534	149.5806344
BATHURST	Bathurst - Former Caltex Depot	114 Howick STREET	Other Petroleum	Under assessment	-33.42296963	149.5862574
BATHURST	Bathurst Rail Fabrication Centre	34 Alpha STREET	Other Industry	Regulation under CLM Act not required	-33.43037796	149.5821533
BATHURST	Devro Cattle Hide Processing Plant	46 Vale ROAD	Other Industry	Regulation under CLM Act not required	-33.43926137	149.5803563
BATHURST	Caltex Bathurst Service Station	53 Durham STREET	Service Station	Under assessment	-33.41689545	149.5848527
BATHURST	Former Shell Depot Bathurst	56 Bant STREET	Other Petroleum	Regulation under CLM Act not required	-33.43471575	149.5774595
BATHURST	Shell Coles Express Service Station	59 Durham STREET	Service Station	Under assessment	-33.41639415	149.5843243
BATHURST	Former Gasworks	71 Russell STREET	Gasworks	Contamination formerly regulated under the CLM Act	-33.42420302	149.5864517
BATHURST	Former Police Station	Corner of William Street and Durham STREET	Other Petroleum	Contamination formerly regulated under the CLM Act	-33.41592424	149.5842233
BATHURST	Former Mobil Depot	Lower Russell STREET	Other Petroleum	Regulation under CLM Act not required	-33.42497876	149.585128
BATHURST	Crago Mill site	Piper STREET	Other Industry	Regulation under CLM Act not required	-33.42777602	149.5809428
BAULKHAM HILLS	Caltex Service Station	117 Seven Hills ROAD	Service Station	Under assessment	-33.76139872	150.9750767
BAULKHAM HILLS	Caltex Service Station	130-132 Seven Hills ROAD	Service Station	Under assessment	-33.76180431	150.9746297
BAULKHAM HILLS	Shell Coles Express Service Station	363 Windsor ROAD	Service Station	Regulation under CLM Act not required	-33.7601819	150.9916224
BEACON HILL	Caltex Service Station	176 Warringah ROAD	Service Station	Contamination currently regulated under CLM Act	-33.75381485	151.2602617
BEGA	Former BP Service Station	100 - 102 Gipps STREET	Service Station	Regulation under CLM Act not required	-36.67563094	149.8433291
BEGA	Bega Gasworks	27 Upper STREET	Gasworks	Under assessment	-36.67710613	149.8480253
BEGA	Coles Express (former Caltex) Service Station	280 Carp STREET	Service Station	Under assessment	-36.67388263	149.838163
BEGA	Caltex Service Station	36-40 Lagoon STREET	Service Station	Under assessment	-36.66832965	149.8289048
BELMONT	Belmont Bus Depot	2 Floraville ROAD	Other Petroleum	Under assessment	-33.02476269	151.6606657
BELMONT	Former Ampol Service Station	467-469 Pacific HIGHWAY	Service Station	Regulation under CLM Act not required	-33.0299728	151.6613301
BELMONT	Shell Coles Express Service Station	502 Pacific HIGHWAY	Service Station	Under assessment	-33.03317155	151.6605194
BELMONT NORTH	Woolworths Petrol	397 Pacific HIGHWAY	Service Station	Under assessment	-33.02454211	151.6634893
BELMONT NORTH	Caltex Service Station	406 Pacific HIGHWAY	Service Station	Under assessment	-33.02476876	151.6623655
BELMORE	SRA Land	348 Burwood ROAD	Unclassified	Regulation under CLM Act not required	-33.91753611	151.0859487
BELMORE	7-Eleven Service Station	792-794 Canterbury ROAD	Service Station	Regulation under CLM Act not required	-33.92567992	151.0873469
BELROSE	Caltex Service Station	157 Forest WAY	Service Station	Under assessment	-33.7347675	151.2212004
BELROSE	Glenrose Shopping Centre	56-58 Glen STREET	Unclassified	Contamination currently regulated under CLM Act	-33.73917996	151.2101029
BELROSE	Woolworths Petrol	60 Glen STREET	Service Station	Regulation under CLM Act not required	-33.74009002	151.2091045
BERESFIELD	Former Koppers Timber Treatment Site	53 Weakleys DRIVE	Other Industry	Under assessment	-32.79902937	151.6358846
BERESFIELD	BP Beresfield Truckstop	Cnr Kinta Drive and John Renshaw DRIVE	Service Station	Under assessment	-32.81122768	151.6393427

Suburb	Site Name	Site Address	Contamination Activity Type	Management Class	Latitude	Longitude
BERKELEY VALE	Former Berkeley Vale Service Station	121-123 Lakedge AVENUE	Service Station	Regulation under CLM Act not required	-33.34899186	151.4423109
BERKSHIRE PARK	Shell Coles Express Berkshire Park	746 - 752 Rickmond ROAD	Service Station	Under assessment	-33.66508654	150.7990243
BEROWRA	Caltex Berowra Service Station	12-14 Berowra Waters ROAD	Service Station	Under assessment	-33.6233827	151.1505554
BEROWRA	42 Berowra Waters Road	42 Berowra Waters ROAD	Unclassified	Regulation under CLM Act not required	-33.6203211	151.1482454
BEROWRA	Shell Coles Express Berowra	955 Pacific HIGHWAY	Service Station	Under assessment	-33.62818015	151.1475736
BEROWRA	7-Eleven Service Station	965-969 Pacific HIGHWAY	Service Station	Under assessment	-33.62673163	151.1479171
BERRIGAN	Caltex Service Station	155-165 Chanter STREET	Service Station	Under assessment	-35.6557616	145.8015557
BERRY	Shell Berry - Now BP branded	79 Queen STREET	Service Station	Under assessment	-34.77500516	150.695167
BEXLEY	7-Eleven Bexley	474 Forest ROAD	Service Station	Under assessment	-33.95160096	151.1252355
BEXLEY	7-Eleven (former Mobil) Service Station	613 Forest ROAD	Service Station	Under assessment	-33.95539246	151.118447
BILLINUDGEL	CSR Readymix	Mogo PLACE	Other Industry	Regulation under CLM Act not required	-28.50210255	153.5278161
BLACKMANS FLAT	Mount Piper Extension Development Site	2847 Boulder ROAD	Other Industry	Regulation under CLM Act not required	-33.35619968	150.0279881
BLACKMANS FLAT	Lamberts Gully Mine	Castlereagh HIGHWAY	Other Industry	Under assessment	-33.36713827	150.0483236
BLACKTOWN	Former Caltex Service Station	131 Richmond ROAD	Service Station	Regulation under CLM Act not required	-33.75866104	150.8962614
BLACKTOWN	Valspar Blacktown	4 Steel STREET	Chemical Industry	Regulation under CLM Act not required	-33.75425018	150.9127714
BLACKTOWN	7-Eleven Service Station	62 Walters ROAD	Service Station	Under assessment	-33.77599783	150.8948926
BLACKTOWN	Land at Reservoir Road	Reservoir ROAD	Unclassified	Regulation under CLM Act not required	-33.79119448	150.8967838
BLAKEHURST	Woolworths Service Station Blakehurst	390 Princes HIGHWAY	Service Station	Contamination currently regulated under CLM Act	-33.990197	151.11361
BLAKEHURST	Woolworths Blakehurst	Corner of Princes Highway and Bunyala Street OTHER		Contamination currently regulated under CLM Act	-33.990188	151.1135665
BLAXLAND	7-Eleven (former Mobil) Service Station	137 Great Western HIGHWAY	Service Station	Under assessment	-33.74627	150.6137669
BOAMBEE	Lindsay Bros transport depot site	542 Pacific HIGHWAY	Other Petroleum	Regulation under CLM Act not required	-30.33106848	153.0802985
BOAMBEE EAST	Mobil Service Station	601 Pacific HIGHWAY	Service Station	Under assessment	-30.33530175	153.0806342
BOBS FARM	Bob's Farm	15 Fenningham Island ROAD	Other Industry	Regulation under CLM Act not required	-32.74867207	152.0316217
BOGGABILLA	Caltex Service Station	Cnr Simpson St & Newell HIGHWAY	Service Station	Under assessment	-28.60654029	150.3571056
BOGGABILLA	Mobil Depot	Newell HIGHWAY	Other Petroleum	Under assessment	-28.61023985	150.3529156
BOMADERRY	Bomaderry Works Depot	10 McIntyre WAY	Other Petroleum	Under assessment	-34.84576748	150.6131411
BOMADERRY	Caltex Service Station	246 Princes HIGHWAY	Service Station	Regulation under CLM Act not required	-34.83833824	150.5958799
BOMADERRY	Commercial Land	320 Princes Highway HIGHWAY	Other Industry	Under assessment	-34.84424073	150.5958149
BOMADERRY	Caltex Service Station	341 Princes HIGHWAY	Service Station	Under assessment	-34.84562987	150.5946987
BOMADERRY	Former Shell Depot	44 Railway STREET	Other Petroleum	Regulation under CLM Act not required	-34.85193621	150.6117038
BOMADERRY	Former Mobil Depot	7 Victa WAY	Other Petroleum	Under assessment	-34.84454618	150.6139462
BOMADERRY	SRA Land	Lot 2 Meroo STREET	Unclassified	Regulation under CLM Act not required	-34.85314813	150.6099573
BOMBALA	Caltex Service Station	161 Maybe STREET	Service Station	Under assessment	-36.91234945	149.2374622
BOMBALA	Former Bright Street Timber Mill	Bright STREET	Other Industry	Regulation under CLM Act not required	-36.91547645	149.2302454

Suburb	Site Name	Site Address	Contamination Activity Type	Management Class	Latitude	Longitude
BOMBALA	Caltex Service Station	High Street corner Stephen STREET	Service Station	Under assessment	-36.90447935	149.241292
BOMBALA	Prime Pine site	Sandy LANE	Other Industry	Regulation under CLM Act not required	-36.9315425	149.2110959
BOMEN	Caltex Terminal	18 Lewington STREET	Other Petroleum	Under assessment	-35.0695246	147.4084379
BONDI	BP Service Station	185 Bondi ROAD	Service Station	Under assessment	-33.89432208	151.2647671
BONDI	Caltex Service Station	51 Bondi ROAD	Service Station	Under assessment	-33.8936307	151.260001
BONDI JUNCTION	Waverley Bus Depot	1-15 Oxford STREET	Other Industry	Regulation under CLM Act not required	-33.89165341	151.2421246
BONNY HILLS	Bonny View Store	923 Ocean DRIVE	Service Station	Regulation under CLM Act not required	-31.59075636	152.8392935
BONNYRIGG	United Bonnyrigg (Formerly AP SAVER)	709 Cabramatta ROAD	Service Station	Contamination currently regulated under POEO Act	-33.893058	150.892476
BONNYRIGG	BP Service Station	Corner Cowpasture Road and North Liverpool ROAD	Service Station	Under assessment	-33.89416327	150.8578378
BONNYRIGG	Caltex Service Station	Smithfield Rd Cnr Elizabeth DRIVE	Service Station	Under assessment	-33.88840816	150.8822609
BOOLAROO	Incitec Pivot	13 Main STREET	Other Industry	Contamination formerly regulated under the CLM Act	-32.94803538	151.6302187
BOOLAROO	Bunnings Site - Pasminco Cockle Creek	13a Main ROAD	Metal Industry	Contamination formerly regulated under the CLM Act	-32.94364503	151.6252316
BOOLAROO	Cardiff West Estate - Pasminco Cockle Creek	Adjacent to PCC Smelter at 13A Main ROAD	Metal Industry	Regulation under CLM Act not required	-32.93950137	151.6349183
BOOLAROO	Pasminco Cockle Creek Smelter	Lake ROAD	Metal Industry	Contamination currently regulated under CLM Act	-32.94434593	151.6307345
BOOLAROO	Cockle Creek and Cockle Bay Sediments	Off Creek Reserve ROAD	Metal Industry	Contamination currently regulated under CLM Act	-32.96079541	151.6141327
BOOROWA	Mobil Depot	14-16 Brial STREET	Other Petroleum	Under assessment	-34.43673234	148.7300821
BOOROWA	Mobil Service Station	63-69 Marsden STREET	Service Station	Contamination formerly regulated under the CLM Act	-34.44157331	148.7162391
BOTANY	Botany, Underwood	14a Underwood AVENUE	Unclassified	Contamination being managed via the planning process (EP&A Act)	-33.94508532	151.1947626
BOTANY	Former Aerosols of Australia	1617 Botany ROAD	Chemical Industry	Under assessment	-33.9529386	151.2037468
BOTANY	Former Tannery	2 Daniel STREET	Other Industry	Regulation under CLM Act not required	-33.94126194	151.1991087
BOTANY	Former Industrial Site	28 Folkestone PARADE	Unclassified	Contamination being managed via the planning process (EP&A Act)	-33.95187539	151.1960537
BOTANY	Nuplex Resins	49-61 Stephen ROAD	Chemical Industry	Contamination currently regulated under CLM Act	-33.952588	151.21101
BOTANY	Roads and Maritime Service	5 - 9 Lord STREET	Other Industry	Regulation under CLM Act not required	-33.94100279	151.1968763
BOTANY	Caltex Terminal	Penrhyn ROAD	Other Petroleum	Under assessment	-33.96633917	151.2149156
BOURKE	Caltex Service Station	82-86 Anson STREET	Service Station	Under assessment	-30.09500388	145.9414388
BOURKE	Former Shell Bourke Depot	94-106 Anson STREET	Service Station	Regulation under CLM Act not required	-30.09548497	145.9436745
BOWENFELS	Bowenfels Field Support Centre	9-13 Coorwull ROAD	Other Petroleum	Regulation under CLM Act not required	-33.47514572	150.1323899
BOWRAL	Shell Coles Express Service Station	430 Bong Bong STREET	Service Station	Under assessment	-34.48269596	150.417389
BOWRAL	Former Gasworks	Merrigang STREET	Gasworks	Contamination currently regulated under CLM Act	-34.4783957	150.4255053

Suburb	Site Name	Site Address	Contamination Activity Type	Management Class	Latitude	Longitude
BOX HILL	Former Waste Management Facility	25 Terry ROAD	Landfill	Regulation under CLM Act not required	-33.65559259	150.8977986
BRANXTON	Former Service Station	70 Maitland STREET	Service Station	Under assessment	-32.65647051	151.3516199
BREWARRINA	Dowell's Fuel	39 Doyle STREET	Service Station	Under assessment	-29.96152786	146.8612561
BRIGHTON-LE-SANDS	Shell Service Station Brighton Le Sands & adjacent land	2 General Holmes DRIVE	Service Station	Contamination formerly regulated under the CLM Act	-33.9579214	151.1578665
BRIGHTON-LE-SANDS	Cook Park	General Holmes DRIVE	Service Station	Contamination formerly regulated under the CLM Act	-33.9581072	151.1579572
BROADMEADOW	Former Industrial Site	16 Bmeadow ROAD	Service Station	Under assessment	-32.91444096	151.7300112
BROADMEADOW	Nineways Broadmeadow Coles Express SS	Corner Brunker Road and Lambton ROAD	Service Station	Under assessment	-32.92511185	151.7364247
BROKEN HEAD	South Byron Sewage Treatment Works	Broken Head ROAD	Other Industry	Under assessment	-28.67233626	153.6148974
BROKEN HILL	Former Caltex Service Station	167-173 Argent STREET	Service Station	Regulation under CLM Act not required	-31.96066663	141.4624175
BROKEN HILL	Former Caltex Depot	3 Kanandah ROAD	Service Station	Regulation under CLM Act not required	-31.98341823	141.4332211
BROKEN HILL	Tasco Petroleum (Former Mobil) Depot	5 Kanandah ROAD	Other Petroleum	Regulation under CLM Act not required	-31.9843986	141.4329127
BROKEN HILL	Caltex Service Station	535 Argent STREET	Service Station	Regulation under CLM Act not required	-31.95311924	141.4745274
BROKEN HILL	Caltex Service Station	73-87 Oxide STREET	Service Station	Contamination currently regulated under CLM Act	-31.95519591	141.4658647
BROKEN HILL	Broken Hill Airport Mobil Refuelling Facility	Bonanza STREET	Other Petroleum	Under assessment	-31.99928312	141.4685759
BROKEN HILL	Former Mobil Depot	Corner Of Talc Street and Gossan STREET	Other Petroleum	Under assessment	-31.96018102	141.4514752
BROKEN HILL	Former Gasworks	Cornish STREET	Gasworks	Contamination formerly regulated under the CLM Act	-31.96330562	141.4470611
BROOKLYN	Former Oyster Farm	Off Government ROAD	Unclassified	Under assessment	-33.54716867	151.2229744
BROOKVALE	Little Drycleaning	123 Old Pittwater ROAD	Other Industry	Under assessment	-33.76759121	151.2625932
BROOKVALE	Coles Express Brookvale	198 Harbord ROAD	Service Station	Under assessment	-33.76332299	151.2794028
BROOKVALE	Brookvale Depot	630-636 Pittwater ROAD	Other Petroleum	Under assessment	-33.76641698	151.2705659
BROOKVALE	Caltex Service Station	740-742 Pittwater ROAD	Service Station	Under assessment	-33.76146721	151.2745358
BROOKVALE	Harrison Manufacturing Co Pty Ltd	75 Old Pittwater ROAD	Unclassified	Under assessment	-33.76498388	151.2638048
BROOKVALE	Woolworths Petrol Brookvale	756 Pittwater ROAD	Service Station	Under assessment	-33.76170587	151.2762411
BROOKVALE	AMP Warringah Mall	Cnr Condamine Street, Old Pittwater Rd & Cross STREET	Other Industry	Regulation under CLM Act not required	-33.76729923	151.2657272
BROWNSVILLE	Caltex Service Station	342 Kanahooka ROAD	Service Station	Under assessment	-34.48591734	150.8064373
BRUNSWICK HEADS	Caltex Service Station	5 Tweed STREET	Service Station	Under assessment	-28.5381619	153.5487135
BUDGEWOI	Colongra Power Station (Note: EPACS map is incorrect)	Off Scenic DRIVE	Other Industry	Under assessment	-33.21463137	151.5529338
BULAHDELAH	Mobil Service Station	59-63 Boolambayte STREET	Service Station	Under assessment	-32.40971018	152.2105785
BULAHDELAH	Caltex Service Station	Lot 5 Mahogany STREET	Service Station	Under assessment	-32.39837094	152.2106015
BULAHDELAH	Caltex Service Station	Pacific HIGHWAY	Service Station	Under assessment	-32.40729992	152.2110142
BULLABURRA	Former Burmah Bullaburra Service Station	367 - 369 Great Western HIGHWAY	Service Station	Under assessment	-33.72482995	150.4124537
BULLI	Scrap Yard	7 Molloy STREET	Other Industry	Contamination currently regulated under CLM Act	-34.33663195	150.9131154
BULLI	Bulli Brickworks	Quilkey PLACE	Other Industry	Regulation under CLM Act not required	-34.33263113	150.9086247

Suburb	Site Name	Site Address	Contamination Activity Type	Management Class	Latitude	Longitude
BUNGENDORE	Former Timber Treatment Plant	Corner King Street and Butmaroo STREET	Other Industry	Contamination formerly regulated under the CLM Act	-35.26151273	149.4434907
BURONGA	Caltex Service Station	Sturt Hwy Cnr Silver City HIGHWAY	Service Station	Under assessment	-34.17056496	142.1813847
BURWOOD	Burwood STA Depot	Cnr Shaftesbury and Parramatta ROADS	Other Industry	Contamination formerly regulated under the CLM Act	-33.86982934	151.1089057
BYRON BAY	Residential Development	Lot 15 Seaview STREET	Unclassified	Regulation under CLM Act not required	-28.65214464	153.6165573
CABARITA	Cabarita Wellcome	33 Phillips STREET	Landfill	Ongoing maintenance required to manage residual contamination (CLM Act)	-33.85250251	151.1176366
CABARITA	Dulux (Orica Australia)	Cabarita ROAD	Chemical Industry	Contamination formerly regulated under the CLM Act	-33.84643972	151.1157115
CABRAMATTA	Caltex Service Station	166 John STREET	Service Station	Under assessment	-33.89422314	150.9279279
CALGA	Former service station	101 Peats Ridge ROAD	Service Station	Contamination formerly regulated under the CLM Act	-33.37592138	151.2254951
CALLALA BEACH	Callala Beach General Store	(formerly 1 Quay Rd) 114A Quay ROAD	Service Station	Regulation under CLM Act not required	-35.0101817	150.6964322
CAMBRIDGE PARK	Caltex Cambridge Park	Star COURT	Service Station	Under assessment	-33.74068794	150.717174
CAMDEN	Caltex Service Station	21 Barsden STREET	Service Station	Under assessment	-34.05808413	150.6914744
CAMDEN	Camden High School (former)	John STREET	Gasworks	Regulation under CLM Act not required	-34.05114079	150.6951285
CAMDEN SOUTH	Coles Express Service Station Camden	273 Old Hume HIGHWAY	Service Station	Under assessment	-34.08660995	150.6945444
CAMELLIA	James Hardie Factory (former, eastern portion)	1 Grand AVENUE	Other Industry	Contamination currently regulated under CLM Act	-33.8182384	151.0261019
CAMELLIA	Council Reserve	11B Grand AVENUE	Metal Industry	Regulation under CLM Act not required	-33.81850502	151.0302425
CAMELLIA	Bitumen Manufacturer	12 Grand AVENUE	Other Industry	Contamination currently regulated under CLM Act	-33.82189695	151.0429251
CAMELLIA	Wrigg	13 Grand AVENUE	Metal Industry	Under assessment	-33.81971361	151.0321525
CAMELLIA	Hymix Concrete	14 Grand AVENUE	Metal Industry	Contamination currently regulated under CLM Act	-33.82243454	151.044789
CAMELLIA	Hambeare	14 Thackeray STREET	Metal Industry	Regulation under CLM Act not required	-33.81920482	151.0419394
CAMELLIA	Mauri Foods	15 Grand AVENUE	Other Industry	Regulation being finalised	-33.81996985	151.0335725
CAMELLIA	Railway Land	27 Grand AVENUE	Other Industry	Regulation under CLM Act not required	-33.81910822	151.0382483
CAMELLIA	Maritime Services Board	33A Grand AVENUE	Metal Industry	Regulation under CLM Act not required	-33.81836086	151.0401249
CAMELLIA	Veolia	37 Grand AVENUE	Chemical Industry	Contamination currently regulated under CLM Act	-33.81980027	151.0430689
CAMELLIA	Former Asciano Properties	39 Grand AVENUE	Chemical Industry	Contamination currently regulated under CLM Act	-33.82056014	151.0443331
CAMELLIA	Sydney Water	41 Grand AVENUE	Chemical Industry	Contamination formerly regulated under the CLM Act	-33.8217493	151.0453367
CAMELLIA	Akzo	6 Grand AVENUE	Chemical Industry	Contamination currently regulated under CLM Act	-33.82238826	151.0319264
CAMELLIA	Former Shell Clyde Refinery	Durham STREET	Other Petroleum	Contamination currently regulated under POEO Act	-33.82804924	151.0378966
CAMMERAY	Coles Express Cammeray	477-483 Miller STREET	Service Station	Under assessment	-33.82141124	151.2108658
CAMMERAY	Tunks Park	Brothers AVENUE	Landfill	Contamination formerly regulated under the CLM Act	-33.81734704	151.2113338

Suburb	Site Name	Site Address	Contamination Activity Type	Management Class	Latitude	Longitude
CAMPBELLTOWN	Former vehicle wrecking yard	38 Blaxland ROAD	Unclassified	Under assessment	-34.06055735	150.8130598
CAMPBELLTOWN	Mobil Service Station	96-98 Queen STREET	Service Station	Regulation under CLM Act not required	-34.06407588	150.8170082
CAMPBELLTOWN	BP Service Station	Cnr Blaxland Road and Campbelltown ROAD	Service Station	Under assessment	-34.05312872	150.8234349
CAMPERDOWN	Former Gee Graphics	27 Church STREET	Other Industry	Regulation under CLM Act not required	-33.88737747	151.1773616
CAMPERDOWN	O'Dea Reserve	Salisbury LANE	Landfill	Contamination formerly regulated under the CLM Act	-33.89072786	151.1736948
CAMPSIE	Budget Petroleum and adjacent property	403 Canterbury Road and 1 Una STREET	Service Station	Contamination currently regulated under CLM Act	-33.91605617	151.1086596
CAMPSIE	Former Sunbeam factory	60 Charlotte STREET	Other Industry	Contamination formerly regulated under the CLM Act	-33.92254225	151.1025796
CANLEY HEIGHTS	Caltex Service Station	280-286 Canley Vale ROAD	Service Station	Under assessment	-33.88393501	150.9241656
CANLEY HEIGHTS	Former Caltex Canley Heights	368 Canley Vale ROAD	Service Station	Under assessment	-33.88271081	150.9154176
CANLEY VALE	Former Mobil Service Station	96 Canley Vale ROAD	Service Station	Regulation under CLM Act not required	-33.88591573	150.9369801
CANOWINDRA	BP Service Station (Reliance Petroleum)	76 Rodd STREET	Service Station	Under assessment	-33.56131773	148.6682805
CANTERBURY	Metro Petroleum Service Station	13-19 Canterbury ROAD	Service Station	Contamination currently regulated under CLM Act	-33.90783455	151.125207
CARDIFF	Former Caltex Service Station	367 Main ROAD	Service Station	Regulation under CLM Act not required	-32.93761223	151.6577781
CARDIFF	7-Eleven Service Station	399 Main ROAD	Service Station	Regulation under CLM Act not required	-32.93391137	151.6562111
CARDIFF	Former Mobil Service Station	43 Macquarie ROAD	Service Station	Under assessment	-32.94118246	151.6578195
CARDIFF	Former Mobil Depot	7 Ranton STREET	Other Petroleum	Regulation under CLM Act not required	-32.94516764	151.6470387
CARDIFF	BP Service Station (Reliance Petroleum)	Corner Sturt and Main ROADS	Service Station	Under assessment	-32.93792229	151.6569905
CARDIFF	Maneela Oval	Main ROAD	Other Industry	Regulation under CLM Act not required	-32.93018443	151.6435559
CARDIFF	Settlement Pond	Off Main ROAD	Unclassified	Under assessment	-32.94001389	151.6604919
CARINGBAH	Adjacent to Spirent Australia	101-103 Cawarra ROAD	Other Industry	Contamination currently regulated under CLM Act	-34.03360747	151.1245577
CARINGBAH	Spirent Australia	105 Cawarra ROAD	Other Industry	Contamination formerly regulated under the CLM Act	-34.03425343	151.1245092
CARINGBAH	Former Consumer Health Products Manufacturer	32-40 Cawarra ROAD	Other Industry	Regulation under CLM Act not required	-34.03024369	151.1277755
CARINGBAH	7-Eleven Service Station	367 The Kingsway	Service Station	Under assessment	-34.03948677	151.1203268
CARLINGFORD	Caltex Service Station	131 Pennant Hills ROAD	Service Station	Under assessment	-33.78762398	151.0279422
CARLINGFORD	Caltex Service Station	797 Pennant Hills ROAD	Service Station	Under assessment	-33.7757819	151.0516532
CARLTON	Shell Coles Express Service Station	274-281 Princes HIGHWAY	Service Station	Under assessment	-33.9748579	151.1272732
CARRINGTON	Carrington redevelopment site	11 Howden STREET	Other Industry	Regulation under CLM Act not required	-32.91309509	151.7625341
CARRINGTON	Commercial Metals Company (CMC) Australia Pty Ltd	117-121 Bourke STREET	Other Industry	Regulation under CLM Act not required	-32.9148832	151.7677193
CARRINGTON	Forgacs Dockyard	81 Denison STREET	Other Industry	Regulation under CLM Act not required	-32.9207441	151.764816
CARRINGTON	Former Boral Timber Export Facility	at 16 Heron ROAD	Other Industry	Under assessment	-32.91233444	151.7663422

Suburb	Site Name	Site Address	Contamination Activity Type	Management Class	Latitude	Longitude
CARRINGTON	NAT vacant land	Bourke STREET	Unclassified	Regulation under CLM Act not required	-32.91276029	151.7685894
CARRINGTON	Carrington Coal Tar Pavements	Bourke Street to Dyke ROAD	Other Industry	Regulation under CLM Act not required	-32.91441348	151.770271
CARRINGTON	Pasminco Ship Loader	Dyke Berth 2 (off Bourke Street)	Metal Industry	Regulation under CLM Act not required	-32.9148698	151.7716837
CARRINGTON	Dyke Point Containment Cell	Dyke ROAD	Other Industry	Under assessment	-32.9169089	151.772423
CARSS PARK	Vacant Property	334 Princes HIGHWAY	Other Industry	Regulation under CLM Act not required	-33.98628486	151.1133908
CARWELL	Cement Australia Carwell Creek Quarries	Quarry ROAD	Other Industry	Under assessment	-32.85413742	149.923172
CASINO	Former Gasworks	134-136 North STREET	Gasworks	Regulation under CLM Act not required	-28.86080712	153.0526043
CASINO	Caltex Service Station	32 Dyraaba STREET	Service Station	Under assessment	-28.85488567	153.044806
CASINO	Caltex Service Station	96 Centre STREET	Service Station	Under assessment	-28.86539567	153.0450654
CASINO	Woolworths Petrol	Canterbury Street Cnr Summerland WAY	Service Station	Under assessment	-28.86231341	153.0464642
CASULA	Caltex Service Station	646 Hume HIGHWAY	Service Station	Regulation under CLM Act not required	-33.95641262	150.8934783
CATHERINE HILL BAY	Catherine Hill Bay Coal Handling and Preparation Plant	1A Keene STREET	Other Industry	Regulation under CLM Act not required	-33.16120556	151.6302456
CESSNOCK	Former Mobil Service Station	102 Wollombi ROAD	Service Station	Under assessment	-32.83844074	151.3436022
CESSNOCK	Caltex Service Station	105 Wollombi ROAD	Service Station	Under assessment	-32.83936243	151.3430078
CESSNOCK	Former Service Station	2-4 Allandale ROAD	Service Station	Under assessment	-32.83118911	151.3560677
CHARBON	Charbon Colliery	Charbon ROAD	Other Industry	Under assessment	-32.92390131	149.9839098
CHARLESTOWN	7 Eleven Charlestown (formerly BP Charlestown)	273 Charlestown ROAD	Service Station	Under assessment	-32.95802555	151.6897931
CHARLESTOWN	Energy Australia Powell Street Depot	8 Powell STREET	Other Industry	Under assessment	-32.95912375	151.6944136
CHARLESTOWN	Caltex Service Station	81 Pacific HIGHWAY	Service Station	Contamination currently regulated under CLM Act	-32.96708479	151.6955919
CHARLESTOWN	BP Service Station	91-93 Pacific HIGHWAY	Service Station	Contamination formerly regulated under the CLM Act	-32.96633569	151.6959051
CHARMHAVEN	Caltex Service Station	13-15 Pacific HIGHWAY	Service Station	Under assessment	-33.21655768	151.5091452
CHATSWOOD	Auto Repairs	2 Devonshire STREET	Service Station	Regulation under CLM Act not required	-33.8015482	151.1859632
CHATSWOOD	Caltex Service Station	572 Pacific HIGHWAY	Service Station	Under assessment	-33.80381271	151.1789656
CHATSWOOD	Former Caltex Chatswood Service Station	607 Pacific HIGHWAY	Service Station	Contamination currently regulated under CLM Act	-33.80396472	151.1795766
CHATSWOOD	Coles Express Chatswood	877-879 Pacific HIGHWAY	Service Station	Under assessment	-33.79182176	151.1804867
CHATSWOOD WEST	Chatswood Toyota	728 Pacific HIGHWAY	Service Station	Contamination formerly regulated under the CLM Act	-33.79654247	151.1776136
CHERRYBROOK	Caltex Service Station	67 Shepherds DRIVE	Service Station	Under assessment	-33.72069183	151.0451415
CHESTER HILL	Former Orica, Chester Hill	127 Orchard ROAD	Chemical Industry	Contamination formerly regulated under the CLM Act	-33.8869823	150.9952873
CHIPPING NORTON	Mobil Depot	49-51 Riverside ROAD	Other Petroleum	Under assessment	-33.91621314	150.9696948
CHIPPING NORTON	Former ACR	85-107 Alfred STREET	Chemical Industry	Contamination currently regulated under CLM Act	-33.92226795	150.9586496
CHISWICK	Former Sydney Wiremills (BHP) site	Blackwall Point ROAD	Other Industry	Regulation under CLM Act not required	-33.85131849	151.1369131
CHITTAWAY BAY	Former Caltex Chittaway Point	100 Chittaway ROAD	Service Station	Regulation under CLM Act not required	-33.32707555	151.4293546
CHULLORA	Chullora Railway Workshops	Worth STREET	Other Industry	Under assessment	-33.88639388	151.0598201

Suburb	Site Name	Site Address	Contamination Activity Type	Management Class	Latitude	Longitude
CLARENCE	Clarence Colliery	Chifley ROAD	Other Industry	Under assessment	-33.46450217	150.2522729
CLARENDON	Coles Express Clarendon	244 Hawkesbury Valley WAY	Service Station	Under assessment	-33.6083729	150.7890956
CLEARFIELD	Former Pamplings Dip Site	Off Clearfield ROAD	Cattle Dip	Regulation under CLM Act not required	-29.16287185	152.882974
CLYBUCCA	BP Service Station	1 Pacific HIGHWAY	Service Station	Under assessment	-30.93913118	152.9417395
CLYDE	7-Eleven Clyde	3 Parramatta (Cnr Harbour Street) ROAD	Service Station	Under assessment	-33.83494433	151.0222628
COBAR	Former Caltex (Bogas) Service Station Cobar	56-58 Marshall STREET	Service Station	Regulation under CLM Act not required	-31.49793339	145.8346684
COBAR	Caltex Service Station Cobar	99 Marshall (formerly Cnr Barrier Highway and Bathurst Street) STREET	Service Station	Under assessment	-31.49631924	145.8275727
COBAR	Mckinnons Gold Mine	Cobar ROAD	Metal Industry	Under assessment	-31.78179755	145.693
COBAR	Caltex Service Station	Lot 10 Railway PARADE	Service Station	Regulation under CLM Act not required	-31.49350124	145.8442372
COFFS HARBOUR	Dan Murphy's Coffs Harbour	10 Elbow STREET	Service Station	Under assessment	-30.29439262	153.115069
COFFS HARBOUR	BP Service Station	134-136 Pacific HIGHWAY	Service Station	Contamination formerly regulated under the CLM Act	-30.29187037	153.1182106
COFFS HARBOUR	Caltex Service Station	157 Orlando STREET	Service Station	Under assessment	-30.28975334	153.1306354
COFFS HARBOUR	Aussitel Backpackers Hostel	312 Harbour DRIVE	Service Station	Contamination formerly regulated under the CLM Act	-30.3057	153.132
COFFS HARBOUR	Mobil Service Station	314-316 Harbour DRIVE	Service Station	Contamination formerly regulated under the CLM Act	-30.3056983	153.131966
COFFS HARBOUR	Coffs Harbour Slipway	38 Marina DRIVE	Other Industry	Under assessment	-30.30325637	153.1441437
COFFS HARBOUR	Mobil Coffs Harbour Airport	Aviation DRIVE	Other Petroleum	Contamination formerly regulated under the CLM Act	-30.313385	153.1175018
COFFS HARBOUR	Caltex Service Station	Cnr Pacific Hwy & Halls ROAD	Service Station	Under assessment	-30.30639482	153.1007996
COFFS HARBOUR	Woolworths Petrol	Park Beach Plaza, Pacific HIGHWAY	Service Station	Under assessment	-30.28101154	153.132027
COLEAMBALLY	Former Mobil Depot	19 Bencubbin AVENUE	Other Petroleum	Under assessment	-34.80279552	145.8945239
COLLARENEBRI	Former Shell Depot	Corner Narran Street and Queen STREET	Other Petroleum	Regulation under CLM Act not required	-29.54114772	148.5789365
COLONGRA	Endeavour Colliery	Scenic DRIVE	Other Industry	Under assessment	-33.21297737	151.5416882
COLYTON	Ampol Service Station	88 Great Western HIGHWAY	Service Station	Contamination currently regulated under CLM Act	-33.7754	150.7954
CONCORD	Caltex Service Station	87-89 Parramatta ROAD	Service Station	Under assessment	-33.86785624	151.0993769
CONCORD WEST	Caltex Service Station	369-375 Concord ROAD	Service Station	Regulation under CLM Act not required	-33.84113835	151.0888843
CONDOBOLIN	BP-Branded Service Station	38 Denison Street, corner Molong STREET	Service Station	Under assessment	-33.08520378	147.1524976
CONDOBOLIN	Former Mobil Depot	6 Burnett STREET	Other Petroleum	Contamination currently regulated under CLM Act	-33.08010515	147.1642972
CONDOBOLIN	Former Ampol Depot	Cnr Parkes Road and Goobang STREET	Service Station	Regulation under CLM Act not required	-33.08034753	147.1642436
CONDOBOLIN	Caltex Service Station	Parkes ROAD	Service Station	Under assessment	-33.08275986	147.1586456
CONDOBOLIN	Mobil Condobolin Depot Railway Siding	Railway Siding behind 6 Burnett STREET	Other Petroleum	Under assessment	-33.08058612	147.164225
CONSTITUTION HILL	Sydney Water Land	Caloola ROAD	Unclassified	Regulation under CLM Act not required	-33.79776636	150.9697715
COOGEE	Caltex Service Station	146-148 Coogee Bay ROAD	Service Station	Under assessment	-33.91989232	151.2517454
COOGEE	Caltex Service Station	169-173 Malabar ROAD	Service Station	Under assessment	-33.93233184	151.2574377
COOKS HILL	Former Council depot	115 Corlette STREET	Other Industry	Under assessment	-32.93525537	151.7641074

Suburb	Site Name	Site Address	Contamination Activity Type	Management Class	Latitude	Longitude
COOLAC	Coolac Service Station	Corner Hume Highway and Coleman STREET	Service Station	Regulation under CLM Act not required	-34.95435052	148.1595525
COOLAH	BP Depot (Reliance Petroleum)	72 (formerly 17-23) Cunningham STREET	Other Petroleum	Regulation under CLM Act not required	-31.82275896	149.7243171
COOLONGOLOOK	Caltex Service Station	Pacific HIGHWAY	Service Station	Under assessment	-32.21648325	152.322813
COOMA	Mobil Depot	2 Commissioner STREET	Other Petroleum	Under assessment	-36.23267537	149.1346338
COOMA	Former Caltex Depot	2 Short STREET	Service Station	Under assessment	-36.2338672	149.1348862
COOMA	Lowes Petroleum Depot and Service Station (Former BP Reliance Petroleum)	2-4 Sharp STREET	Other Petroleum	Regulation under CLM Act not required	-36.22862603	149.1356483
COOMA	Caltex Service Station	44 Sharp STREET	Service Station	Under assessment	-36.23323489	149.1304134
COOMA	Former Shell Depot	48-50 Bradley STREET	Other Petroleum	Regulation under CLM Act not required	-36.23448955	149.1347987
COOMA	Former Shell Service Station	48-52 Sharp STREET	Service Station	Contamination formerly regulated under the CLM Act	-36.23350402	149.1299514
COOMA	Woolworths Petrol	Bombala Street Cnr Massie STREET	Service Station	Under assessment	-36.23364626	149.1267469
COONABARABRAN	Shell Coles Express Service Station	2-6 John STREET	Service Station	Under assessment	-31.27706775	149.27836
COONABARABRAN	Former Mobil Depot (formerly Shell Former Coonabarabran CVRO)	49 Cowper (formerly 51 Cowper) STREET	Other Petroleum	Regulation under CLM Act not required	-31.27003745	149.281788
COONABARABRAN	Former Mobil Depot	49 Cowper STREET	Other Petroleum	Under assessment	-31.27096226	149.2818461
COONABARABRAN	Caltex Service Station	85-87 John STREET	Service Station	Under assessment	-31.27231215	149.2771297
COONABARABRAN	Caltex Service Station	Cnr Dawson & Drummond STREET	Service Station	Under assessment	-31.26994941	149.28183
COONAMBLE	Former Shell Depot	Corner Aberford Street and Quambone ROAD	Other Petroleum	Under assessment	-30.95349182	148.3793432
COONAMBLE	Caltex Service Station	Quambone ROAD	Service Station	Under assessment	-30.95410067	148.3792167
COORANBONG	Former Poultry Farm	64 - 98 Alton ROAD	Unclassified	Under assessment	-33.06860138	151.4512156
COOTAMUNDRA	Cootamundra Gasworks	140-146 Hovell STREET	Gasworks	Contamination currently regulated under CLM Act	-34.64572841	148.0255049
COOTAMUNDRA	Former BP Depot	1-5 Murray STREET	Other Petroleum	Under assessment	-34.62915841	148.0306962
COOTAMUNDRA	Former Caltex Depot	219 Sutton STREET	Service Station	Under assessment	-34.65126548	148.0145283
COOTAMUNDRA	Caltex Service Station	26-34 Hovell STREET	Service Station	Under assessment	-34.63616276	148.0348299
COOTAMUNDRA	Former Amoco Depot	68-72 Hovell STREET	Other Petroleum	Contamination currently regulated under CLM Act	-34.63871124	148.0321134
COOTAMUNDRA	Former Ampol service station	72 Parker STREET	Service Station	Under assessment	-34.63471008	148.0296112
COOTAMUNDRA	Former Ampol Cootamundra Rail Siding	Back Brawlin ROAD	Other Petroleum	Under assessment	-34.65326425	148.0143068
CORAMBA	Martin Street	End of Martin Street and adjacent car park OTHER	Service Station	Contamination currently regulated under CLM Act	-30.22125208	153.0156997
COROWA	Former Ampol Corowa	10 Bow STREET	Service Station	Under assessment	-35.99364786	146.3901259
COROWA	Corowa Shire Council Works Depot	12 - 18 Poseidon ROAD	Other Petroleum	Under assessment	-35.98807923	146.3652266
CORRIMAL	7-Eleven Corrimal	138-146 Princes HIGHWAY	Service Station	Under assessment	-34.36986923	150.8978271
CORRIMAL	Woolworths Petrol	275-277 Princes HIGHWAY	Service Station	Under assessment	-34.37527426	150.8962637
COWRA	BP Cowra Depot (Reliance Petroleum)	10- 12 Campbell STREET	Other Petroleum	Under assessment	-33.83803706	148.6977873
COWRA	Former Gasworks	30 Brougham STREET	Gasworks	Contamination currently regulated under CLM Act	-33.8389659	148.6963482
COWRA	Shell Depot	34 Brougham STREET	Other Petroleum	Contamination formerly regulated under the CLM Act	-33.83932421	148.6976295

Suburb	Site Name	Site Address	Contamination Activity Type	Management Class	Latitude	Longitude
COWRA	Landmark Fertiliser Storage	Corner Young Road & Waratah STREET	Chemical Industry	Under assessment	-33.84321832	148.6722578
CRANGAN BAY	Big T Road House.	555 and 565 Pacific HIGHWAY	Service Station	Contamination currently regulated under CLM Act	-33.17326538	151.6083864
CREMORNE	Shell Coles Express Service Station	225 Military ROAD	Service Station	Regulation under CLM Act not required	-33.83063306	151.226223
CRINGILA	Cringila Public School	Sheffield STREET	Landfill	Regulation under CLM Act not required	-34.4719665	150.8695522
CROA	Breen Holdings	Bate Bay ROAD	Other Industry	Regulation under CLM Act not required	-34.03861737	151.1614114
CROWS NEST	Caltex Service Station	111-121 Falcon STREET	Service Station	Under assessment	-33.82868236	151.2060317
CROYDON	Caltex Service Station	404-410 Liverpool ROAD	Service Station	Under assessment	-33.88853994	151.115879
CROYDON	BP Ashfield	582-586 Parramatta ROAD	Service Station	Under assessment	-33.87399409	151.1267296
CROYDON PARK	Mobil Service Station	334 Georges River ROAD	Service Station	Regulation under CLM Act not required	-33.89771626	151.0999194
CULCAIRN	Caltex Service Station	Olympic WAY	Service Station	Under assessment	-35.67441635	147.0356845
CULLEN BULLEN	Baal Bone Colliery	Castlereagh HIGHWAY	Other Industry	Under assessment	-33.27193875	150.0587194
CUNDLETOWN	Caltex Service Station	Old Pacific HIGHWAY	Service Station	Under assessment	-31.89329598	152.5068225
CURL CURL	John Fisher Park	Corner Harbord and Abbott ROADS	Landfill	Regulation under CLM Act not required	-33.76352692	151.2798462
DACEYVILLE	Astrolabe Park	Cook AVENUE	Landfill	Regulation being finalised	-33.92963704	151.221773
DAPTO	RailCorp Dapto	(Rear of property) 12-14 Hamilton STREET	Other Industry	Regulation under CLM Act not required	-34.50045405	150.787353
DARLINGHURST	Proposed Retail Unit	139-155 Palmer STREET	Unclassified	Regulation under CLM Act not required	-33.87504688	151.2168106
DARLINGHURST	Cross City Tunnel	Riley Street and William STREET	Service Station	Contamination was addressed via the planning process (EP&A Act)	-33.87424636	151.2158305
DEE WHY	Caltex Service Station	793-797 Pittwater ROAD	Service Station	Under assessment	-33.74566596	151.2920719
DEE WHY	Roche Products Dee Why Facility	Inman ROAD	Other Industry	Contamination currently regulated under CLM Act	-33.73834964	151.2876392
DEE WHY	Dee Why Town Centre	Pittwater ROAD	Other Industry	Under assessment	-33.753169	151.2875805
DENHAM COURT	BP Denham Court	505 Campbelltown ROAD		Under assessment	-33.982787	150.846326
DENILIQUIN	Former Caltex Depot	116-118 Hardinge STREET	Service Station	Under assessment	-35.53196985	144.9544597
DENILIQUIN	Former Shell Depot	143-147 Napier STREET	Other Petroleum	Regulation under CLM Act not required	-35.5342355	144.953169
DENILIQUIN	Shell Coles Express Service Station	336 Victoria STREET	Service Station	Contamination formerly regulated under the CLM Act	-35.52373613	144.9807345
DENILIQUIN	Deniliquin Gasworks	365 and 369 George St and 380 Charlotte STREET	Gasworks	Under assessment	-35.52663248	144.9634981
DENILIQUIN	Landmark Chemicals Storage	90-101 Davidson STREET	Chemical Industry	Under assessment	-35.52534735	144.975142
DENILIQUIN	BP Depot (Reliance Petroleum)	Corner Hardinge Street and Sloane STREET	Service Station	Under assessment	-35.53222124	144.9517397
DENMAN	Former Industrial Site	10 Fontana WAY	Metal Industry	Regulation under CLM Act not required	-32.37945456	150.6868239
DENMAN	Former Industrial Site	9 Fontana WAY	Metal Industry	Regulation under CLM Act not required	-32.37911159	150.6869866
DOYALSON	Munmorah Power Station	(Central Coast Highway) Scenic DRIVE	Unclassified	Regulation under CLM Act not required	-33.20678347	151.540795
DOYALSON	Part Lot 3 DP 259306	Off David STREET	Other Industry	Regulation under CLM Act not required	-33.20436131	151.5232558
DOYALSON	Mannering Colliery (formerly Wyee)	Rutleys ROAD	Other Industry	Under assessment	-33.17179576	151.5419248
DOYALSON	Munmorah Colliery	Scenic DRIVE	Other Industry	Under assessment	-33.21297737	151.5416882

Suburb	Site Name	Site Address	Contamination Activity Type	Management Class	Latitude	Longitude
DOYALSON NORTH	Shell Coles Express Service Station	260-270 Pacific HIGHWAY	Service Station	Under assessment	-33.18636608	151.5482399
DRUMMOYNE	Caltex Service Station	191-195 Lyons ROAD	Service Station	Under assessment	-33.85699216	151.1460356
DRUMMOYNE	Former Dry Cleaners	225 Victoria ROAD	Chemical Industry	Under assessment	-33.8507152	151.1537113
DRUMMOYNE	Shell Coles Express Drummoyne (Westbound)	35-51 Victoria ROAD	Service Station	Under assessment	-33.85606575	151.1589061
DRUMMOYNE	Shell Coles Express Drummoyne (Eastbound)	36 - 46 Victoria ROAD	Service Station	Under assessment	-33.85576628	151.1593519
DUBBO	Lowes Petroleum (BP-Branded) Depot, Dubbo	105 Erskine STREET	Service Station	Regulation under CLM Act not required	-32.24423247	148.6101676
DUBBO	BP Reliance Petroleum Service Station (Former Mobil Depot)	107 Erskine STREET	Other Petroleum	Under assessment	-32.24441287	148.6111704
DUBBO	Former Shell Depot	109-111 Erskine STREET	Other Petroleum	Under assessment	-32.24470512	148.6124108
DUBBO	Caltex Service Station	119 Bourke STREET	Service Station	Under assessment	-32.24336464	148.6091931
DUBBO	Shell Coles Express Service Station	131-133 Cobra STREET	Service Station	Under assessment	-32.25511317	148.6126147
DUBBO	Dubbo Police Station	143 Brisbane STREET	Other Petroleum	Under assessment	-32.24652288	148.6034702
DUBBO	Former Ambulance Station	165 Brisbane STREET	Other Petroleum	Contamination formerly regulated under the CLM Act	-32.24850755	148.6031749
DUBBO	Service Station at Harvey Norman Centre	219-233 Cobra STREET	Service Station	Under assessment	-32.2565155	148.6228586
DUBBO	Former Mobil depot	40-44 Morgan STREET	Other Petroleum	Regulation under CLM Act not required	-32.23912277	148.6182711
DUBBO	Shell Coles Express Service Station	45-49 Whylandra STREET	Service Station	Under assessment	-32.2474598	148.5932769
DUBBO	Caltex Service Station, Dubbo	60 Windsor PARADE	Service Station	Regulation under CLM Act not required	-32.25459322	148.6318
DUBBO	Caltex Service Station, Dubbo	Cnr Brisbane Street and Cobra STREET	Service Station	Contamination currently regulated under CLM Act	-32.25322183	148.603164
DUBBO	Caltex Service Station	Phillip St Cnr Fitzroy STREET	Service Station	Under assessment	-32.24534863	148.6150144
DUBBO WEST	Mobil Service Station	Corner Whylandra Street and Victoria STREET	Service Station	Under assessment	-32.24827657	148.5927084
DULWICH HILL	Former Tyre Recapping	115-117 Constitution ROAD	Other Industry	Regulation under CLM Act not required	-33.90300876	151.1387724
DULWICH HILL	Denison Road Playground	194 Denison ROAD	Landfill	Regulation under CLM Act not required	-33.90121956	151.1404637
DUNEDOO	Former Shell Depot	Bolaro (formerly Cnr Bolaro and Redbank) STREET	Other Petroleum	Under assessment	-32.01565761	149.3922418
DUNGOG	Lot 54 Common Rd	54 Common ROAD	Unclassified	Regulation under CLM Act not required	-32.39490989	151.739821
DUNGOG	Former HWC Maintenance Depot for Civil Engineering Works	86 Abelard STREET	Other Industry	Under assessment	-32.40429396	151.7514073
DUNMORE	Equestrian Centre	71 Fig Hill LANE	Unclassified	Regulation under CLM Act not required	-34.62313393	150.8421544
DURAL	Caltex Service Station	530 Old Northern ROAD	Service Station	Regulation under CLM Act not required	-33.69348472	151.0202716
DURAL	Woolworths Service Station	532 Old Northern ROAD	Service Station	Under assessment	-33.69348472	151.0202716
DURAL	BP Service Station	582 Old Northern ROAD	Service Station	Under assessment	-33.69569985	151.0283357
DURAL	Caltex Service Station	917-923 Old Northern ROAD	Service Station	Under assessment	-33.68312075	151.0287519
EAGLE VALE	BP Service Station	Corner Eagle Vale Drive and Gould ROAD	Service Station	Under assessment	-34.03128043	150.816363
EARLWOOD	RTA Land	3 Jackson PLACE	Unclassified	Contamination currently regulated under CLM Act	-33.9272087	151.1432854

Suburb	Site Name	Site Address	Contamination Activity Type	Management Class	Latitude	Longitude
EARLWOOD	Wolli Creek Aqueduct	Unwin STREET	Unclassified	Regulation under CLM Act not required	-33.92788788	151.1480807
EAST BALLINA	Caltex East Ballina Service Station	34 Links AVENUE	Service Station	Regulation under CLM Act not required	-28.85009113	153.5829246
EAST GOSFORD	Mobil Service Station	44 Victoria STREET	Service Station	Contamination formerly regulated under the CLM Act	-33.43804781	151.353303
EAST GOSFORD	Presbyterian Aged Care Facility	8-18 Enid CRESCENT	Landfill	Regulation under CLM Act not required	-33.4376675	151.3577947
EAST MAITLAND	Mobil Service Station	250 Newcastle STREET	Service Station	Under assessment	-32.75244962	151.5869042
EAST MAITLAND	Former Gasworks Site	Corner Melbourne Street and Brisbane STREET	Gasworks	Regulation under CLM Act not required	-32.74939199	151.5788783
EAST MAITLAND	Caltex Service Station	Newcastle Rd Cnr William STREET	Service Station	Under assessment	-32.74883712	151.5829296
EAST TAMWORTH	Caltex Service Station	358 New England HIGHWAY	Service Station	Under assessment	-31.11401974	150.9613327
EASTERN CREEK	Caltex Service Station M4 Motorway Westbound	M4 Westbound OTHER	Service Station	Regulation under CLM Act not required	-33.80255701	150.8829211
EASTERN CREEK	Caltex Service Station	M4Eastbound MOTORWAY	Service Station	Under assessment	-33.801607	150.8857989
EASTERN CREEK	Pioneer Road Services	Old Walgrove ROAD	Other Industry	Under assessment	-33.81190491	150.8392181
EASTLAKES	Budget Petroleum Eastlakes	102 Maloney STREET	Service Station	Contamination currently regulated under CLM Act	-33.9316936	151.2093135
EASTLAKES	Former Shell Rosebery service station and adjacent land	275-279 Gardeners ROAD	Service Station	Contamination formerly regulated under the CLM Act	-33.92470279	151.2100722
EASTLAKES	73 Gardeners Road	73 Gardeners ROAD	Unclassified	Regulation under CLM Act not required	-33.92541594	151.2182856
EASTLAKES	Eastlakes Reserve	Evans AVENUE	Service Station	Contamination formerly regulated under the CLM Act	-33.92497291	151.2102725
EASTWOOD	Mobil Service Station	5 Trelawney STREET	Service Station	Under assessment	-33.79273381	151.079584
EDEN	Caltex Service Station	159 Imlay STREET	Service Station	Under assessment	-37.06324099	149.9044022
EDEN	Caltex Service Station	80-86 Imlay STREET	Service Station	Under assessment	-37.0570984	149.9038538
EDENSOR PARK	7-Eleven (former Mobil) Service Station	Corner Cowpasture Road and Elizabeth DRIVE	Service Station	Under assessment	-33.88326139	150.865591
EDGECLIFF	Shell Coles Express Service Station	67 New South Head ROAD	Service Station	Under assessment	-33.8769602	151.2311617
EDGEWORTH	Caltex Service Station	662 Main ROAD	Service Station	Under assessment	-32.92566329	151.6278888
EMERALD BEACH	Shell Coles Express Service Station	1850 Pacific HIGHWAY	Service Station	Under assessment	-30.16450856	153.1826673
EMERTON	7-Eleven Emerton	135-137 Popondetta ROAD	Service Station	Regulation under CLM Act not required	-33.74463908	150.8102251
EMU HEIGHTS	7-Eleven Service Station	126 Old Bathurst ROAD	Service Station	Regulation under CLM Act not required	-33.74299098	150.6547098
EMU HEIGHTS	Woolworths Service Station	132 Old Bathurst ROAD	Service Station	Regulation under CLM Act not required	-33.7429739	150.6559655
EMU PLAINS	Woolworths Service Station	283 Great Western HIGHWAY	Service Station	Under assessment	-33.75371349	150.6530165
ENGADINE	BP Service Station	1234 Princes HIGHWAY	Service Station	Contamination currently regulated under CLM Act	-34.07735416	151.011121
ENGADINE	BP Branded Service Station	963 Old Princes HIGHWAY	Service Station	Contamination currently regulated under CLM Act	-34.06428454	151.0167121
ENGADINE	Former Caltex Service Station	995 Old Princes HIGHWAY	Service Station	Regulation under CLM Act not required	-34.06413459	151.0155734
EPPING	7-Eleven (former Mobil) Service Station	246 Beecroft ROAD	Service Station	Under assessment	-33.77073552	151.080581
ERINA	Former Frozen Food Distribution Depot	1 Aston ROAD	Other Petroleum	Contamination currently regulated under CLM Act	-33.434878	151.3845431
ERINA	Caltex Service Station	155 The Entrance ROAD	Service Station	Under assessment	-33.43824871	151.3801096

Suburb	Site Name	Site Address	Contamination Activity Type	Management Class	Latitude	Longitude
ERINA	Coles Express Erina	211 The Entrance ROAD	Service Station	Under assessment	-33.43547804	151.3850522
ERINA	7-Eleven Erina	214 The Entrance ROAD	Service Station	Under assessment	-33.43494257	151.3879511
ERINA	7-Eleven Service Station	96 The Entrance ROAD	Service Station	Regulation under CLM Act not required	-33.43786868	151.3729331
ERMINGTON	Caltex Service Station	562 Victoria ROAD	Service Station	Under assessment	-33.81392814	151.0547543
ERSKINE PARK	Western Sydney Service Centre	25-55 Templar ROAD	Landfill	Under assessment	-33.81897822	150.7937394
ERSKINEVILLE	Redevelopment Site	36/1A Coulson STREET	Unclassified	Regulation under CLM Act not required	-33.90325501	151.1855668
ERSKINEVILLE	Department of Housing	52 John STREET	Other Industry	Regulation under CLM Act not required	-33.8982925	151.1840284
ERSKINEVILLE	RailCorp land	Coulson STREET	Other Industry	Under assessment	-33.90279502	151.1846827
EUABALONG WEST	BP Euabalong West Depot (Reliance Petroleum)	Corner Illawong Street and Murrin STREET	Other Petroleum	Under assessment	-33.05720426	146.3946386
EVANS HEAD	Evans Head Residential subdivision	Bounded by Currajong, Woodburn, Carrabeen Streets and Tuckerroo CRESCENT	Unclassified	Regulation under CLM Act not required	-29.1080969	153.4243577
EVANS HEAD	Evans Head Aerodrome	Memorial Airport DRIVE	Other Industry	Regulation under CLM Act not required	-29.10389976	153.4216791
EVANS HEAD	Bundjalung National Park	The Gap ROAD	Unclassified	Under assessment	-29.24433977	153.3626472
EVELEIGH	Macdonaldtown Triangle	Burren STREET	Gasworks	Contamination being managed via the planning process (EP&A Act)	-33.89803492	151.186059
EVELEIGH	Australian Technology Park	Henderson ROAD	Other Industry	Regulation under CLM Act not required	-33.89634136	151.1944915
FAIRFIELD	Endeavour Energy Fairfield Zone Substation	22 Hedges STREET	Other Industry	Regulation under CLM Act not required	-33.86133019	150.9555899
FAIRFIELD	Speedway Petroleum	251 The Horsley DRIVE	Service Station	Under assessment	-33.8711661	150.9630077
FAIRFIELD HEIGHTS	7-Eleven Fairfield Heights	234 Hamilton (Cnr The Boulevard) ROAD	Service Station	Under assessment	-33.87208474	150.9373134
FAIRY MEADOW	Caltex Fuel Depot and adjoining land	46 Montague STREET	Service Station	Contamination formerly regulated under the CLM Act	-34.40050499	150.8953125
FAIRY MEADOW	Woolworths Petrol Service Station	49 Princes HIGHWAY	Service Station	Under assessment	-34.39399705	150.8925369
FAIRY MEADOW	Deynal (Seeman)	51-59 Princes HIGHWAY	Service Station	Regulation under CLM Act not required	-34.39437085	150.8924666
FARLEY	Farley Waste Water Treatment Works	Owl Pen LANE	Unclassified	Under assessment	-32.74431314	151.5194217
FASSIFERN	Former Arsenic Smelter	Fassifern ROAD	Other Industry	Under assessment	-32.99649819	151.5618283
FASSIFERN	Newstan Colliery	Fassifern ROAD	Other Industry	Under assessment	-32.97942521	151.5660046
FEDERAL	Federal General Store	3-6 Federal DRIVE	Service Station	Contamination currently regulated under CLM Act	-28.65190728	153.4552976
FERN BAY	Former service station	37 Fullerton (1006 Nelson Bay Road) STREET	Service Station	Under assessment	-32.87245004	151.7939904
FIVE DOCK	7-Eleven Service Station	231-235 Great North ROAD	Service Station	Under assessment	-33.86488376	151.130002
FIVE DOCK	Caltex Five Dock	47 Ramsay Rd (Cnr Fairlight St) OTHER	Service Station	Under assessment	-33.87002804	151.1301835
FORBES	Forbes Fuel Depot	13-15 Union STREET	Other Petroleum	Under assessment	-33.37751977	148.0101422
FORBES	Former Gasworks	24-26 Union STREET	Gasworks	Under assessment	-33.37752036	148.0090064
FORBES	Crippen Park	26 Dowling STREET	Service Station	Under assessment	-33.38148764	148.0109845
FORBES	BP Service Station (Reliance Petroleum)	Corner Johnson Street and Dowling STREET	Other Petroleum	Under assessment	-33.38121776	148.0100351
FORBES	Former Save on Fuel Service Station	Dowling STREET	Service Station	Under assessment	-33.38145274	148.0110307

Suburb	Site Name	Site Address	Contamination Activity Type	Management Class	Latitude	Longitude
FORBES	Caltex Service Station	Parkes ROAD	Service Station	Under assessment	-33.36333714	148.0223727
FORBES	Former Shell Depot	Stephen STREET	Other Petroleum	Regulation under CLM Act not required	-33.37704755	148.0103001
FORESTVILLE	BP Service Station	632 Warringah ROAD	Service Station	Contamination currently regulated under CLM Act	-33.75997969	151.2142944
FORESTVILLE	Shell Service Station	667 Warringah ROAD	Service Station	Contamination currently regulated under CLM Act	-33.76035336	151.2184929
FORRESTER'S BEACH	Caltex Service Station	The Entrance Rd Cnr Bellevue ROAD	Service Station	Under assessment	-33.40057818	151.4687631
FORSTER	Caltex Service Station	16-18 Lake STREET	Service Station	Under assessment	-32.18306967	152.5162492
FORSTER	Shell (Kneebone's) Service Station	2-6 The Lakes WAY	Service Station	Under assessment	-32.1946108	152.5145662
FORSTER	United (Former Mobil) Service Station	86-88 Macintosh STREET	Service Station	Under assessment	-32.19079468	152.5154847
FREDERICKTON	Former Service station	2-4 Great North ROAD	Service Station	Regulation under CLM Act not required	-31.03513998	152.8794105
FRENCHS FOREST	Former Mobil Service Station (Beacon Hill)	312 Warringah ROAD	Service Station	Under assessment	-33.75129647	151.2469656
FRENCHS FOREST	Former BP Service Station	Russell AVENUE	Service Station	Regulation being finalised	-33.75018093	151.2245005
FRESHWATER	Prime (former Mobil) Service Station Freshwater	117 Harbord ROAD	Service Station	Regulation under CLM Act not required	-33.77286748	151.2794354
GEORGETOWN	Caltex Service Station	4 Georgetown ROAD	Service Station	Under assessment	-32.91121105	151.7319693
GERRINGONG	Gerringong Cooperative	18 Belinda STREET	Other Petroleum	Regulation under CLM Act not required	-34.74518835	150.8181054
GILGANDRA	Mobil Service Station	15 Castlereagh STREET	Service Station	Under assessment	-31.71715641	148.6581574
GILGANDRA	Former Mobil Depot	2 Federation STREET	Other Petroleum	Under assessment	-31.70937362	148.6522102
GILGANDRA	Mobil Depot	20 Federation STREET	Other Petroleum	Under assessment	-31.70771744	148.6514198
GILGANDRA	Caltex Service Station	6425 Newell HIGHWAY	Service Station	Under assessment	-31.72545524	148.65281
GIRRAWEE	Industrial Galvanizers site	20-22 Amax AVENUE	Metal Industry	Contamination currently regulated under POEO Act	-33.80500693	150.9396743
GLADESVILLE	Caltex Service Station	116 Victoria ROAD	Service Station	Under assessment	-33.83575319	151.1277863
GLADESVILLE	Caltex Service Station	287-295 Victoria ROAD	Service Station	Under assessment	-33.8285374	151.1268639
GLADESVILLE	Glade View Business Park	436-484 Victoria ROAD	Other Industry	Under assessment	-33.82382382	151.1223941
GLADESVILLE	Road Reserve	Pittwater ROAD	Other Industry	Under assessment	-33.81603924	151.1355085
GLEBE	The Hill and Jubilee Embankment	12 Maxwell ROAD	Other Industry	Regulation under CLM Act not required	-33.87573032	151.1776027
GLEN INNES	Ambulance Station	106 Bourke STREET	Unclassified	Regulation under CLM Act not required	-29.73805854	151.7313138
GLEN INNES	Telstra Depot Glen Innes	126 Lambeth STREET	Unclassified	Regulation under CLM Act not required	-29.73565341	151.7278271
GLEN INNES	Caltex Service Station	154 Church STREET	Service Station	Under assessment	-29.75608853	151.7344106
GLEN INNES	Caltex Service Station	Church St Cnr Meade STREET	Service Station	Under assessment	-29.73699014	151.7379335
GLEN INNES	Caltex Service Station	Cnr Taylor Street & Church STREET	Service Station	Regulation under CLM Act not required	-29.73289036	151.739653
GLEN INNES	Former Shell Depot	Lambeth STREET	Other Petroleum	Regulation under CLM Act not required	-29.7376309	151.7276309
GLEN INNES	Former Caltex Depot, Glen innes	Lot 1 DP785636 Lambeth STREET	Other Petroleum	Regulation under CLM Act not required	-29.73525485	151.7279167
GLEN INNES	Council-owned Laneway	Lot 2 Lang STREET	Gasworks	Regulation under CLM Act not required	-29.74385432	151.7323049
GLENBROOK	Caltex Service Station	78 Great Western HIGHWAY	Service Station	Under assessment	-33.76545234	150.6215447
GLENDALE	Former Service Station	334-342 Lake ROAD	Unclassified	Regulation under CLM Act not required	-32.92775076	151.6433463

Suburb	Site Name	Site Address	Contamination Activity Type	Management Class	Latitude	Longitude
GLENDALE	Coles Express Glendale	593 Main ROAD	Service Station	Under assessment	-32.92709242	151.637946
GLENDALE	Woolworths Service Station	Stockland DRIVE	Service Station	Regulation under CLM Act not required	-32.93250548	151.6404097
GLENDENNING	7-Eleven (former Mobil) Service Station	1 Dublin STREET	Service Station	Under assessment	-33.73988232	150.8603323
GLENORIE	Glenorie Caltex Service Station	912 Old Northern ROAD	Service Station	Under assessment	-33.60550946	151.0126731
GLOUCESTER	Caltex Service Station	141 Church STREET	Service Station	Under assessment	-32.01222514	151.9579521
GOONELLABAH	Invercauld Road Cattle Dip	161 Invercauld ROAD	Cattle Dip	Under assessment	-28.8308417	153.3098878
GOSFORD	Mobil Depot	Corner Merinee Road and Bowen CRESCENT	Other Petroleum	Under assessment	-33.41523225	151.3257069
GOULBURN	Former Goulburn Gasworks	1 Blackshaw ROAD	Gasworks	Contamination currently regulated under CLM Act	-34.75237525	149.725507
GOULBURN	Mobil Service Station	129 Lagoon STREET	Service Station	Contamination currently regulated under CLM Act	-34.74618793	149.7330484
GOULBURN	Goulburn Tannery	13 Gibson STREET	Other Industry	Regulation under CLM Act not required	-34.73756525	149.72059
GOULBURN	Caltex Depot	13 Sloane STREET	Service Station	Under assessment	-34.77423152	149.7088626
GOULBURN	Mobil Depot	23 Braidwood ROAD	Other Petroleum	Under assessment	-34.76217302	149.7170897
GOULBURN	Caltex Service Station	315 Auburn STREET	Service Station	Under assessment	-34.74942293	149.7232692
GOULBURN	Former Mobil Service Station	422-426 Auburn STREET	Service Station	Under assessment	-34.74869879	149.7229392
GOULBURN	Caltex Service Station	68 Goldsmith STREET	Service Station	Under assessment	-34.75054432	149.7192098
GOULBURN	Caltex Service Station	72-74 Clinton STREET	Service Station	Regulation under CLM Act not required	-34.75728157	149.7135824
GOULBURN	Coles Express Service Station	90 Cowper (Corner Clinton Street) STREET	Service Station	Regulation under CLM Act not required	-34.75566648	149.7107831
GOULBURN	Former Shell Autoport Service Station	Corner Bruce Street and Lagoon STREET	Service Station	Under assessment	-34.74807885	149.7266246
GRAFTON	BP Grafton Depot (Reliance Petroleum)	13 Orara STREET	Other Petroleum	Under assessment	-29.67016421	152.918161
GRAFTON	Turf Street Shop	161 Turf STREET	Service Station	Under assessment	-29.67412811	152.9336609
GRAFTON	Caltex Service Station	179 Prince STREET	Service Station	Under assessment	-29.68600117	152.9371093
GRAFTON	Former Shell Depot	2 Milton STREET	Other Petroleum	Regulation under CLM Act not required	-29.67723019	152.9205374
GRAFTON	Former BP Service Station (Reliance Petroleum)	202 Queen STREET	Service Station	Under assessment	-29.67645469	152.9423977
GRAFTON	Mobil Depot	2-16 Bruce STREET	Other Petroleum	Under assessment	-29.68093591	152.9231289
GRAFTON	Grafton Works Depot	26-28 Bruce STREET	Other Petroleum	Regulation under CLM Act not required	-29.67975507	152.9249357
GRAFTON	BP Service Station (Reliance Petroleum)	58 Fitzroy STREET	Service Station	Under assessment	-29.69345456	152.9373123
GRAFTON	Caltex Service Station	72 Swallow ROAD	Service Station	Under assessment	-29.73168549	152.944024
GRAFTON	Woolworths Petrol	75 - 77 Fitzroy Street Cnr of Duke STREET	Service Station	Under assessment	-29.69221713	152.9343562
GRAFTON	Shell Coles Express Service Station	91 Bent STREET	Service Station	Under assessment	-29.70605829	152.9400329
GRAFTON	Caltex Service Station	Corner Villiers St and Fitzroy STREET	Service Station	Regulation under CLM Act not required	-29.69296308	152.9366431
GRAFTON	Caltex Service Station	Pacific Hwy Cnr Gwyder HIGHWAY	Service Station	Under assessment	-29.70739015	152.9425508
GRANVILLE	Caltex Service Station	144 Parramatta ROAD	Service Station	Under assessment	-33.83039605	151.0109216
GRANVILLE	Australand	15-17 Berry STREET	Other Industry	Contamination being managed via the planning process (EP&A Act)	-33.83600073	151.0211988

Suburb	Site Name	Site Address	Contamination Activity Type	Management Class	Latitude	Longitude
GRANVILLE	7-Eleven Service Station	154-160 Parramatta ROAD	Service Station	Regulation under CLM Act not required	-33.83022685	151.0101322
GRANVILLE	Old Granville Depot	23 Elizabeth STREET	Unclassified	Regulation under CLM Act not required	-33.83765925	151.008528
GRANVILLE	Evans Deacon Ind	2B Factory STREET	Other Industry	Ongoing maintenance required to manage residual contamination (CLM Act)	-33.84173556	151.0165687
GREENACRE	Former Plating Works	12 Claremont STREET	Unclassified	Regulation under CLM Act not required	-33.89992254	151.0386128
GREENACRE	7-Eleven (former Mobil) Service Station	301-305 Hume HIGHWAY	Service Station	Under assessment	-33.90524488	151.0419971
GREENACRE	Caltex Service Station	87 - 91 Roberts ROAD	Service Station	Regulation under CLM Act not required	-33.90461089	151.0648581
GREENWICH	Gore Creek Reserve - Drainage Line	St Vincents ROAD	Other Industry	Under assessment	-33.82888693	151.1819101
GRENFELL	Grenfell Gasworks	Corner Gooloogong Road & Bourke STREET	Gasworks	Regulation under CLM Act not required	-33.89006016	148.1615443
GRENFELL	Former SRA Fuel Depot	Grafton STREET	Other Petroleum	Regulation under CLM Act not required	-33.89351237	148.1560188
GRETA	redevelopment site	112-114 High STREET	Other Industry	Regulation under CLM Act not required	-32.67706709	151.3876682
GRETA	Coles Express Greta	122 New England HIGHWAY	Service Station	Under assessment	-32.67656357	151.3872818
GRETA	Former landfill	Hollingshed ROAD	Landfill	Regulation under CLM Act not required	-32.66705287	151.3923474
GREYSTANES	Mobil Service Station	73 Ettalong ROAD	Service Station	Under assessment	-33.81822648	150.9513946
GRIFFITH	Landmark Fertiliser Storage	2 - 8 Jensen ROAD	Chemical Industry	Under assessment	-34.29365599	146.0536413
GRIFFITH	Caltex Service Station	2-4 Mackay AVENUE	Service Station	Under assessment	-34.2908766	146.0630815
GRIFFITH	Mobil Depot	30 Banna AVENUE	Other Petroleum	Under assessment	-34.29042827	146.0595497
GRIFFITH	Caltex Service Station	32-34 Mackay AVENUE	Service Station	Under assessment	-34.2933331	146.0679503
GRIFFITH	Former Murrumbidgee Irrigation Depot	55-77 Banna AVENUE	Other Industry	Regulation under CLM Act not required	-34.28858242	146.0567509
GRIFFITH	Shell Griffith CVRO	6-10 Mackay AVENUE	Other Petroleum	Under assessment	-34.2910045	146.063824
GRIFFITH	BP Service Station (Reliance Petroleum)	81 Banna AVENUE	Service Station	Under assessment	-34.28851251	146.0540815
GRIFFITH	Mobil Depot - Griffith Airport	Off Remembrance DRIVE	Other Petroleum	Under assessment	-34.25618872	146.0620449
GUILDFORD	Rawson Road Service Station	2 Rawson ROAD	Service Station	Under assessment	-33.86366193	151.0088768
GUILDFORD WEST	7-Eleven Service Station	176 Fowler ROAD	Service Station	Under assessment	-33.85149493	150.9722491
GULGONG	BP Gulgong Depot (Reliance Petroleum)	6 Railway STREET	Other Petroleum	Under assessment	-32.35950625	149.5461499
GULGONG	The Oval Site	Queen STREET	Unclassified	Under assessment	-32.36169815	149.531075
GUMLY GUMLY	Caltex Service Station	3723 Sturt HIGHWAY	Service Station	Regulation under CLM Act not required	-35.13590309	147.4424551
GUMLY GUMLY	Brick Kiln Reserve	Eunony Bridge ROAD	Landfill	Regulation under CLM Act not required	-35.12098411	147.4196309
GUNDAGAI	Mobil Depot	98 Mount STREET	Other Petroleum	Under assessment	-35.08206783	148.096221
GUNNEDAH	Mobil Gunnedah Depot	16-24 Wentworth STREET	Other Petroleum	Regulation under CLM Act not required	-30.98428725	150.260609
GUNNEDAH	Caltex Service Station	21 Abbott STREET	Service Station	Under assessment	-30.98021001	150.2561856
GUNNEDAH	Mobil Service Station	341 Conadilly STREET	Service Station	Contamination currently regulated under CLM Act	-30.9807394	150.2578428
GUNNEDAH	State Property Authority Site	35 -37 Abbott STREET	Other Petroleum	Under assessment	-30.9789841	150.25737
GUNNEDAH	Former Caltex Depot	61 Railway AVENUE	Other Petroleum	Contamination formerly regulated under the CLM Act	-30.97953242	150.2494457

Suburb	Site Name	Site Address	Contamination Activity Type	Management Class	Latitude	Longitude
GUNNEDAH	Former Telstra Line Depot	81 Barber STREET	Other Petroleum	Regulation under CLM Act not required	-30.97933809	150.2503121
GUNNEDAH	Former Shell Depot Gunnedah	85-89 Barber STREET	Other Petroleum	Regulation under CLM Act not required	-30.97949284	150.2507401
GUNNEDAH	BP Service Station	Corner Conadilly Street & Henry STREET	Service Station	Contamination currently regulated under CLM Act	-30.98116266	150.2583066
GUNNEDAH	Adjacent to Service Station	Intersection of Henry Street and Conadilly STREET	Service Station	Contamination currently regulated under CLM Act	-30.98072588	150.2582802
GUNNING	Gunning Motors	56 Yass STREET	Service Station	Under assessment	-34.78159326	149.2684791
GUYRA	Caltex-branded Service Station	4352 New England HIGHWAY	Service Station	Under assessment	-30.20601937	151.6757291
GUYRA	StateRail land leased to Incitec	Starr ROAD	Other Industry	Regulation under CLM Act not required	-30.23157011	151.6707135
GWANDALAN	Metro Petroleum Gwandalan (Formerly Gwandalan Auto Care)	47 Orana ROAD	Service Station	Under assessment	-33.13632941	151.5813396
GWANDALAN	Former Gwandalan Landfill	Kanandra DRIVE	Landfill	Regulation under CLM Act not required	-33.17497722	151.5917107
GYMEA	Mobil GyMEA Service Station	110 GyMEA Bay ROAD	Service Station	Under assessment	-34.03745848	151.0848547
GYMEA BAY	Former Shell GyMEA Bay Service Station	GyMEA Bay ROAD	Service Station	Under assessment	-34.04129676	151.0841328
HABERFIELD	7-Eleven Haberfield	25-35 Parramatta ROAD	Service Station	Contamination currently regulated under CLM Act	-33.887956	151.142868
HALEKULANI	Former Halekulani Landfill	Macleay DRIVE	Landfill	Under assessment	-33.21446301	151.5527625
HAMILTON	SRA Land	10 Maitland ROAD	Unclassified	Regulation under CLM Act not required	-32.91994358	151.7512417
HAMILTON	Taxi Services	116 Tudor STREET	Service Station	Contamination formerly regulated under the CLM Act	-32.92351606	151.7454742
HAMILTON	Caltex Hamilton	59-63 Tudor STREET	Service Station	Under assessment	-32.92498593	151.7509313
HAMILTON	Newcastle Toyota	65 Tudor STREET	Other Petroleum	Under assessment	-32.925171	151.7504048
HAMILTON	Hamilton Gasworks	Clyde STREET	Gasworks	Contamination currently regulated under CLM Act	-32.91362741	151.7406241
HAMILTON	Hamilton Bus Depot	Cnr Denison Street and Gordon AVENUE	Other Petroleum	Regulation under CLM Act not required	-32.92542648	151.7512512
HAMILTON NORTH	Shell Newcastle Terminal	5 Chatham STREET	Other Petroleum	Contamination currently regulated under CLM Act	-32.91630469	151.7408712
HAMILTON NORTH	ELMA	54 Clyde STREET	Other Industry	Contamination currently regulated under CLM Act	-32.91145768	151.7367691
HAMILTON NORTH	Black and Decker	56 Clyde STREET	Metal Industry	Contamination currently regulated under CLM Act	-32.91080413	151.7358236
HARBORD	Former Dry Cleaners	121 Wyndora AVENUE	Other Industry	Regulation under CLM Act not required	-33.77425321	151.2821553
HARDEN	SRA Site	31 Aurvill ROAD	Unclassified	Regulation under CLM Act not required	-34.54998656	148.3689577
HARDEN	SRA Site	51 Whitton LANE	Unclassified	Contamination formerly regulated under the CLM Act	-34.55396035	148.3713349
HARTLEY VALE	Former Shale Oil Refinery	Lot 52 Hartley Vale ROAD	Unclassified	Contamination currently regulated under CLM Act	-33.52925119	150.24216
HASTINGS POINT	Coles Express Hastings Point	99 Tweed Coast ROAD	Service Station	Regulation under CLM Act not required	-28.36914103	153.5725676
HAY	Former Shell Hay Depot	391 Murray STREET	Other Petroleum	Regulation under CLM Act not required	-34.50028195	144.8463999
HAY	SRA Land	429, 431, 435, 437 & 439 Murray STREET	Other Industry	Regulation under CLM Act not required	-34.49965611	144.840976

Suburb	Site Name	Site Address	Contamination Activity Type	Management Class	Latitude	Longitude
HAY	SRA Land	443 Murray STREET	Other Industry	Contamination formerly regulated under the CLM Act	-34.49966753	144.8410778
HAY	Mobil Depot	Corner Murray Street and Lachlan STREET	Other Petroleum	Under assessment	-34.50019184	144.8456578
HAY SOUTH	Caltex Service Station	429-431 Moama STREET	Service Station	Under assessment	-34.52001427	144.8380121
HAZELBROOK	Caltex Service Station	198 Great Western HIGHWAY	Service Station	Under assessment	-33.72106175	150.4520976
HEATHCOTE	Caltex Service Station	1344 Princes HIGHWAY	Service Station	Under assessment	-34.08841066	151.0072048
HEATHCOTE	Shell Coles Express Service Station	1355 Princes HIGHWAY	Service Station	Regulation under CLM Act not required	-34.08780042	151.0069741
HEATHCOTE	Caltex Service Station	1403 Princes HIGHWAY	Service Station	Regulation under CLM Act not required	-34.09059834	151.003752
HEATHERBRAE	Shell Coles Express Motto Farm Service Station	2137 Pacific HIGHWAY	Service Station	Under assessment	-32.79835449	151.7176284
HEATHERBRAE	Bogas (Former Caltex) Service Station	3 Speedy Lock LANE	Service Station	Regulation under CLM Act not required	-32.78057822	151.7372135
HEXHAM	QR National - Hexham Precinct	179 & 3/67 Maitland ROAD	Other Industry	Regulation under CLM Act not required	-32.83474038	151.6821895
HEXHAM	Cummins Newcastle	21 Galleghan STREET	Other Industry	Under assessment	-32.83186739	151.686709
HEXHAM	Caltex-Bogas Warehouse	239 Old Maitland ROAD	Service Station	Under assessment	-32.82899942	151.6861849
HEXHAM	Industrial Galvanizers	312 Pacific HIGHWAY	Metal Industry	Contamination currently regulated under POEO Act	-32.83457186	151.6884941
HEXHAM	Caltex Service Station	360 Old Maitland ROAD	Service Station	Under assessment	-32.82844873	151.6851063
HEXHAM	BP Service Station (Reliance Petroleum)	Corner Pacific Highway and Old Maitland ROAD	Service Station	Regulation under CLM Act not required	-32.82756403	151.6846929
HEXHAM	Forgacs Site	Sparke STREET	Chemical Industry	Contamination currently regulated under CLM Act	-32.85464558	151.6988053
HILLSTON	BP Hillston Depot OPT (Reliance Petroleum)	141-143 Cowper STREET	Other Petroleum	Under assessment	-33.48823546	145.5381623
HOLBROOK	Caltex Truckstop	Hume HIGHWAY	Service Station	Under assessment	-35.71332625	147.3207237
HOME BUSH	Ausgrid Mason Park Substation	1 Underwood ROAD	Other Industry	Regulation under CLM Act not required	-33.85674677	151.0747044
HOME BUSH	Caltex Service Station	334-336 Parramatta ROAD	Service Station	Under assessment	-33.8581543	151.0681261
HOME BUSH BAY	WSN Auburn Waste and Recycling Centre	Corner Pondage Link and Hill ROAD	Landfill	Under assessment	-33.84359299	151.0593656
HOME BUSH WEST	Former Ford Landfill	22 Mandemar AVENUE	Landfill	Under assessment	-33.86180526	151.0635664
HORNSBY	Coles Express Hornsby	194- 206 Pacific HIGHWAY	Service Station	Contamination currently regulated under CLM Act	-33.7071993	151.0991452
HORNSBY	Hornsby Train Maintenance Centre	1B Stephen STREET	Other Industry	Under assessment	-33.69342449	151.1035295
HORNSBY	Midax Car Care Centre Hornsby	2A Linda STREET	Unclassified	Regulation under CLM Act not required	-33.70052215	151.1004786
HOXTON PARK	Endeavour Energy Hoxton Park	490 Hoxton Park ROAD	Other Industry	Regulation under CLM Act not required	-33.92766437	150.8689069
HUNTERS HILL	Coles Express Hunters Hill	4 Ryde ROAD	Service Station	Regulation under CLM Act not required	-33.8317985	151.141655
HUNTERS HILL	Former Radium Factory	7-9 Nelson PARADE	Other Industry	Under assessment	-33.84218911	151.164968
HUNTERS HILL	Foreshore Land	Rear of 7, 9 & 11 Nelson PARADE	Unclassified	Contamination currently regulated under CLM Act	-33.84248362	151.1649249
HURLSTONE PARK	Speedway Fuel	610 - 618 New Canterbury ROAD	Service Station	Contamination currently regulated under CLM Act	-33.90541228	151.1322009
HURLSTONE PARK	7-Eleven Hurlstone Park	670 New Canterbury ROAD	Service Station	Regulation under CLM Act not required	-33.90510388	151.1299825

Suburb	Site Name	Site Address	Contamination Activity Type	Management Class	Latitude	Longitude
HURLSTONE PARK	Former Telstra Depot	82 Canterbury ROAD	Service Station	Regulation under CLM Act not required	-33.90803171	151.1258121
HURSTVILLE GROVE	Moore Reserve	Morshead DRIVE	Landfill	Contamination currently regulated under CLM Act	-33.97920603	151.0873578
INVERELL	Caltex Service Station	139-143 Otho STREET	Service Station	Under assessment	-29.77819403	151.1145699
INVERELL	Former Service Station	20 Oliver STREET	Service Station	Regulation under CLM Act not required	-29.77229743	151.1152692
INVERELL	Former Shell Depot	25 Edward STREET	Other Petroleum	Regulation under CLM Act not required	-29.76151684	151.1182033
INVERELL	Mobil Depot	29-33 Edward STREET	Other Petroleum	Under assessment	-29.76135322	151.1171412
INVERELL	Caltex Service Station	4 Edward STREET	Service Station	Under assessment	-29.76123104	151.1147983
INVERELL	Caltex Service Station	55-59 Ring STREET	Service Station	Under assessment	-29.76204512	151.1141737
INVERELL	Former Mobil Service Station	Corner Otho Street and Henderson STREET	Service Station	Under assessment	-29.7786926	151.1149921
ISLINGTON	Shell Pipeline Easement (vacant land)	24 Fern STREET	Other Petroleum	Under assessment	-32.91706254	151.7473809
ISLINGTON	Caltex Service Station	240 Maitland ROAD	Service Station	Under assessment	-32.91138868	151.7457699
JAMISONTOWN	BP Jamisontown	126 Mulgoa ROAD	Service Station	Under assessment	-33.76978323	150.6764977
JAMISONTOWN	Former Caltex Jamisontown	229-231 Mulgoa ROAD	Service Station	Under assessment	-33.76661447	150.6784735
JAMISONTOWN	7-Eleven Service Station	92 Mulgoa ROAD	Service Station	Contamination currently regulated under CLM Act	-33.7667231	150.6796488
JANNALI	Former Mobil Service Station	121 Georges River ROAD	Service Station	Regulation under CLM Act not required	-34.01614613	151.0681921
JENNINGS	Former Arsenic Poison Factory	Duke Street, Manor Street and King STREET	Chemical Industry	Under assessment	-28.92950366	151.9300246
JESMOND	Caltex Service Station	27 Bluegum ROAD	Service Station	Under assessment	-32.9029287	151.691164
JINDABYNE	Caltex Service Station	4-6 Kosciuszko ROAD	Service Station	Under assessment	-36.41395847	148.6225113
JINDABYNE	BP Service Station (Reliance Petroleum)	8 Kosciuszko ROAD	Service Station	Regulation under CLM Act not required	-36.41478692	148.6178882
JUNEE	Subdivision Proposal	5858 Gundagai ROAD	Unclassified	Regulation under CLM Act not required	-34.87783587	147.6067578
KANAHOOKA	Former Smelter Site	Kanahooka ROAD	Metal Industry	Under assessment	-34.49406369	150.8227583
KANDOS	Cement Australia Kandos	1 Jamieson STREET	Other Industry	Under assessment	-32.86399912	149.9779259
KARIONG	Coles Express Kariong	6-8 Central Coast HIGHWAY	Service Station	Under assessment	-33.43443192	151.2963401
KARIONG	Caltex Service Station	Lot 2 Langford DRIVE	Service Station	Under assessment	-33.43934827	151.2935447
KARUAH	BP Roadhouse Karuah	403 Tarean ROAD	Service Station	Under assessment	-32.65371781	151.9629963
KATOOMBA	Aldi Stores	201 Katoomba STREET	Service Station	Regulation under CLM Act not required	-33.71756625	150.3101649
KATOOMBA	Former Katoomba/Leura Gasworks	Megalong STREET	Gasworks	Contamination currently regulated under CLM Act	-33.71318559	150.3187284
KELLYVILLE	BP Service Station	19-21 Windsor ROAD	Service Station	Under assessment	-33.71280997	150.9590756
KELLYVILLE	Caltex Service Station	3-5 Windsor ROAD	Service Station	Under assessment	-33.71436125	150.9602175
KELSO	Caltex Service Station	17 Great Western HIGHWAY	Service Station	Under assessment	-33.41904247	149.6023985
KELSO	BP Service Station (Reliance Petroleum)	63 Sydney ROAD	Service Station	Under assessment	-33.41925328	149.6076677
KEMBLA GRANGE	ShawCor Australia	66 West Dapto ROAD	Other Petroleum	Regulation under CLM Act not required	-34.46875328	150.8106326
KEMBLAWARRA	Griffins Bay, Lake Illawarra	Shellharbour ROAD	Landfill	Regulation under CLM Act not required	-34.49653984	150.8943776
KEMPS CREEK	Caltex Service Station	1163 Mamre ROAD	Service Station	Under assessment	-33.86972102	150.7966074
KEMPSEY	Former Mobil Service Station	108-112 Smith STREET	Service Station	Under assessment	-31.07492508	152.8431945
KEMPSEY	Former Mobil depot	14 Hopetoun STREET	Other Petroleum	Regulation under CLM Act not required	-31.07603107	152.8350132

Suburb	Site Name	Site Address	Contamination Activity Type	Management Class	Latitude	Longitude
KEMPSEY	Mobil Depot	154 Belgrave STREET	Service Station	Regulation under CLM Act not required	-31.07965043	152.8326303
KEMPSEY	Kempsey Showground	19 Sea STREET	Unclassified	Contamination being managed via the planning process (EP&A Act)	-31.07334836	152.8308795
KEMPSEY	Former Shell Depot	43-51 Gladstone STREET	Other Petroleum	Regulation under CLM Act not required	-31.07500944	152.8346699
KEMPSEY	Shell Coles Express Service Station	Corner Pacific Highway and Cochrane STREET	Service Station	Under assessment	-31.07036743	152.8461571
KENSINGTON	Footpath adjacent to 10-20 Anzac Parade	10-20 Anzac PARADE	Service Station	Regulation under CLM Act not required	-33.9032124	151.2237836
KENSINGTON	7-Eleven Kensington	135 Anzac PARADE	Service Station	Under assessment	-33.91035885	151.2228537
KENSINGTON	Caltex Service Station	219a Anzac PARADE	Service Station	Under assessment	-33.91460752	151.2251266
KENSINGTON	Former Ampol Service Station	76-82 Anzac PARADE	Service Station	Regulation under CLM Act not required	-33.9059246	151.2242891
KENTHURST	Vacant Land	259 McCylmonts ROAD	Unclassified	Under assessment	-33.61283529	150.9425303
KHANCOBAN	Khancoban Tip	Alpine WAY	Landfill	Regulation under CLM Act not required	-36.21994191	148.1542718
KIAMA	Former Gasworks	105 to 109 and 113 Shoalhaven STREET	Gasworks	Regulation under CLM Act not required	-34.67416881	150.8504143
KIAMA HEIGHTS	Former Mobil Service Station	9 South Kiama DRIVE	Service Station	Under assessment	-34.69553931	150.8437977
KILLARA	Former BP Service Station Lindfield	478 Pacific HIGHWAY	Service Station	Contamination currently regulated under CLM Act	-33.7719298	151.1613874
KILLARA	7-Eleven Service Station (Former Mobil)	496 Pacific HIGHWAY	Service Station	Contamination currently regulated under CLM Act	-33.77146554	151.1606903
KILLARA	Killara Garage	544 Pacific HIGHWAY	Service Station	Regulation under CLM Act not required	-33.76974164	151.1599696
KILLARA	Land Adjacent to Former Service Station Site	684-684a, 690, 692 and 696 Pacific HIGHWAY	Service Station	Contamination formerly regulated under the CLM Act	-33.76312226	151.1549237
KILLARA	Former Caltex Service Station	692B-694 Pacific HIGHWAY	Service Station	Contamination formerly regulated under the CLM Act	-33.76306802	151.1550109
KINGS PARK	Multi-Fill	14 Garling ROAD	Unclassified	Regulation being finalised	-33.74478046	150.9111964
KINGS PARK	Former Dow Corning Factory	21 Tattersall ROAD	Chemical Industry	Contamination currently regulated under CLM Act	-33.75012653	150.9138477
KINGSFORD	Shell Coles Express Service Station Kingsford	58 Gardeners ROAD	Service Station	Under assessment	-33.9250054	151.2257601
KINGSFORD	Caltex Service Station	603-611 Anzac PARADE	Service Station	Under assessment	-33.93435787	151.2371198
KINGSGROVE	Shell Coles Express Service Station	137 Kingsgrove ROAD	Service Station	Regulation under CLM Act not required	-33.93276948	151.099026
KINGSGROVE	State Transit Authority Depot	17-23 Richland STREET	Other Petroleum	Regulation under CLM Act not required	-33.93646086	151.0973617
KINGSGROVE	Caltex Kingsgrove	351-357 Stoney Creek ROAD	Service Station	Regulation under CLM Act not required	-33.95132175	151.0926872
KIRRAWEE	Caltex-branded Kirrawee Service Station	(1-3 Waratah Street) 487 Princes HIGHWAY	Service Station	Regulation under CLM Act not required	-34.02915971	151.0808279
KIRRAWEE	Ingal Civil Products	127-141 Bath ROAD	Metal Industry	Regulation under CLM Act not required	-34.03029516	151.0754469
KIRRAWEE	Coles Express Kirrawee	470 Princes HIGHWAY	Service Station	Under assessment	-34.02735302	151.0845079
KIRRAWEE	7-Eleven (former Mobil) Service Station	542 Princes HIGHWAY	Service Station	Under assessment	-34.03238179	151.0758071
KOGARAH	Caltex Service Station	29 President AVENUE	Service Station	Under assessment	-33.96516866	151.141145
KOGARAH	Woolworths Petrol Service Station	69 Princes HIGHWAY	Service Station	Regulation under CLM Act not required	-33.96330397	151.1371182

Suburb	Site Name	Site Address	Contamination Activity Type	Management Class	Latitude	Longitude
KOGARAH	7-Eleven Service Station	736 Princes HIGHWAY	Service Station	Regulation under CLM Act not required	-33.96406472	151.1376011
KOGARAH	Scarborough Park South	Production AVENUE	Landfill	Regulation being finalised	-33.97922253	151.140276
KOOLKHAN	Former Koolkhan Power Station	Summerland WAY	Other Industry	Regulation under CLM Act not required	-29.61688704	152.9300645
KOORAGANG	Orica	15 Greenleaf ROAD	Chemical Industry	Contamination currently regulated under CLM Act	-32.89654619	151.7771372
KOORAGANG	Former Boral Timber Export Facility	16 Heron ROAD	Other Industry	Regulation under CLM Act not required	-32.89710295	151.7739966
KOORAGANG	NPC, berths 2 and 3	Heron ROAD	Metal Industry	Regulation being finalised	-32.89260063	151.7742527
KOORAGANG	Kooragang Island Waste Facility	Lot 121 DP874949 OTHER	Metal Industry	Contamination currently regulated under POEO Act	-32.88250732	151.7466125
KOORAGANG	Transpacific Technical Services	Raven STREET	Unclassified	Under assessment	-32.8634857	151.7414904
KOORINGAL	Caltex Service Station	265-267 Lake Albert ROAD	Service Station	Under assessment	-35.14078443	147.3755442
KOSCIUSZKO	Sawpit Creek landfill	13km from Jindabyne, off Kosciuszko ROAD	Landfill	Regulation under CLM Act not required	-36.34858097	148.5673374
KOSCIUSZKO	Khancoban Spoil Dump	Alpine WAY	Landfill	Regulation under CLM Act not required	-36.21982803	148.1527401
KOSCIUSZKO	Smiggin Holes Snow Clearing Shed	Link ROAD	Landfill	Regulation under CLM Act not required	-36.39098211	148.4304981
KURMOND	BP Service Station	501 Bells Line of road ROAD	Service Station	Contamination formerly regulated under the CLM Act	-33.55096662	150.6911676
KURNELL	Caltex Refinery	2 Solander STREET	Other Petroleum	Contamination currently regulated under POEO Act	-34.0175214	151.2159572
KURNELL	Former Phillips Imperial Chemicals site	260 Captain Cook DRIVE	Chemical Industry	Regulation under CLM Act not required	-34.02493837	151.1952149
KURNELL	Abbott Australasia	Captain Cook DRIVE	Chemical Industry	Contamination formerly regulated under the CLM Act	-34.02339937	151.19921
KURNELL	Former Caltex Kurnell Service Station	Captain Cook Drive Corner Solander STREET	Service Station	Under assessment	-34.01269846	151.2094347
KURRI KURRI	Caltex Service Station	279-281 Lang STREET	Service Station	Contamination currently regulated under CLM Act	-32.82047175	151.477646
KURRI KURRI	Kurri Kurri Smelter	Hart ROAD	Metal Industry	Regulation under CLM Act not required	-32.7873063	151.4828827
KYOGLE	Caltex Service Station	26 Summerland WAY	Service Station	Under assessment	-28.61806766	153.003862
LAKE HAVEN	Caltex Service Station	Goobarabah Ave Cnr Gorokan DRIVE	Service Station	Under assessment	-33.24337276	151.5065335
LAKE MUNMORAH	Caltex Service Station	1135 Pacific HIGHWAY	Service Station	Under assessment	-33.18501024	151.5526114
LAKEMBA	Former Lakemba Police Station	59 Quigg STREET	Unclassified	Regulation under CLM Act not required	-33.92199239	151.079412
LAKEMBA	Caltex Service Station	81 Wangee ROAD	Service Station	Under assessment	-33.91153044	151.073306
LAKEMBA	Caltex Service Station	961-967 Canterbury ROAD	Service Station	Regulation under CLM Act not required	-33.92671102	151.0814905
LAMBTON	Caltex Service Station	422 Newcastle ROAD	Service Station	Under assessment	-32.9095592	151.7109684
LANE COVE	7-Eleven Service Station	203 Burns Bay ROAD	Service Station	Regulation under CLM Act not required	-33.81458334	151.1543844
LANE COVE	Coles Express Burns Bay	250 Burns Bay ROAD	Service Station	Under assessment	-33.81719214	151.1518774
LANE COVE	BP Service Station	62 Epping ROAD	Service Station	Under assessment	-33.81108427	151.1641531
LANE COVE	Pacific Power	Sirius ROAD	Landfill	Contamination formerly regulated under the CLM Act	-33.80701776	151.1449658
LANE COVE NORTH	Former Caltex Service Station	428-432 Mowbray ROAD	Service Station	Contamination currently regulated under CLM Act	-33.80804563	151.1721538
LANE COVE WEST	Caltex Lane Cove West	235-245 Burns Bay ROAD	Service Station	Under assessment	-33.81719214	151.1518774

Suburb	Site Name	Site Address	Contamination Activity Type	Management Class	Latitude	Longitude
LANE COVE WEST	Ventemans Reach Bushland	Off Mars ROAD	Unclassified	Under assessment	-33.80615015	151.1451474
LANSVALE	Mobil Service Station	161 Hume HIGHWAY	Service Station	Contamination formerly regulated under the CLM Act	-33.89442261	150.9571507
LANSVALE	Mobil Service Station	44 Hume HIGHWAY	Service Station	Regulation under CLM Act not required	-33.89172416	150.9656537
LANSVALE	Coles Express Lansvale	65 Hume HIGHWAY	Service Station	Under assessment	-33.89295753	150.9606136
LAURIETON	Caltex Service Station	461 Ocean DRIVE	Service Station	Under assessment	-31.64367775	152.7977735
LAVENDER BAY	SRA Land	French STREET	Unclassified	Regulation under CLM Act not required	-33.84560621	151.2030148
LAVINGTON	Former Caltex Service Station	373-375 Wagga ROAD	Service Station	Under assessment	-36.04797551	146.9385325
LAVINGTON	Caltex Service Station	436 Wagga (corner Dick Road) ROAD	Service Station	Regulation under CLM Act not required	-36.04500034	146.9444932
LAVINGTON	Former ERS liquid waste treatment and storage facility	819 Knights ROAD	Other Industry	Under assessment	-36.06763885	146.942143
LEETON	Caltex Service Station	1 Belah STREET	Service Station	Under assessment	-34.55388655	146.4001203
LEETON	Incitec	1 Canal ROAD	Other Petroleum	Under assessment	-34.55181457	146.3863516
LEETON	Former Mobil Depot	108 Calrose STREET	Other Petroleum	Under assessment	-34.55813326	146.3921296
LEETON	Former Fuel Depot, Leeton	2 Canal Road, 1-3 Short St and 9 Short STREET	Other Petroleum	Under assessment	-34.55253237	146.3864507
LEICHHARDT	SRA Land	10-11 Balmain ROAD	Other Industry	Contamination formerly regulated under the CLM Act	-33.87774852	151.1590952
LEICHHARDT	Former Kolotex site	22 George STREET	Other Industry	Contamination currently regulated under CLM Act	-33.888	151.148
LEICHHARDT	Former Labelcraft Site	30-40 George STREET	Chemical Industry	Contamination currently regulated under CLM Act	-33.887795	151.148486
LEICHHARDT	RailCorp Leichhardt	7 Darley ROAD	Other Industry	Regulation under CLM Act not required	-33.87520846	151.1539012
LEICHHARDT	Bus Depot (Area E)	Cnr Balmain Rd and City West LINK	Other Industry	Under assessment	-33.87589727	151.1598073
LENNOX HEAD	Spoons Dip	13 Fig Tree Hill DRIVE	Cattle Dip	Contamination formerly regulated under the CLM Act	-28.78258175	153.5752527
LENNOX HEAD	Former Caltex Lennox Head	Byron STREET	Service Station	Regulation under CLM Act not required	-28.79189328	153.5883225
LEPPINGTON	Coles Express Leppington	1443 Camden Valley WAY	Service Station	Regulation under CLM Act not required	-33.96631609	150.8154793
LEUMEAH	Caltex Service Station	6 Rudd ROAD	Service Station	Under assessment	-34.05398325	150.8299209
LEURA	Former Leura Garage	126-128 Leura MALL	Service Station	Under assessment	-33.7125311	150.3315386
LIDDELL	Liddell Power Station	New England HIGHWAY	Other Industry	Under assessment	-32.37393962	150.9756283
LIDSDALE	Angus Place Colliery	Wolgan ROAD	Other Industry	Under assessment	-33.35274573	150.0996773
LIDSDALE	Kerosene Vale Colliery	Wolgan ROAD	Other Industry	Under assessment	-33.38145755	150.0940097
LIGHTNING RIDGE	Former Ambulance Station	18 - 42 Pandora STREET	Other Industry	Regulation under CLM Act not required	-29.43133877	147.9812981
LIGHTNING RIDGE	Caltex Service Station	Onyx St Cnr Morilla STREET	Service Station	Under assessment	-29.42922885	147.9747954
LILLI PILLI	Caltex Service Station	477-481 Port Hacking ROAD	Service Station	Under assessment	-34.05243807	151.1216353
LILLIAN ROCK	Former 'Peters Dip' Cattle Tick Dip Site	427 Lillian Rock ROAD	Cattle Dip	Regulation under CLM Act not required	-28.5314327	153.1556392
LINDFIELD	7-Eleven (former Mobil) Service Station	238 Pacific HIGHWAY	Service Station	Under assessment	-33.7788603	151.1689594
LISAROW	Lisarow Recycling Site	902-909 Pacific HIGHWAY	Metal Industry	Under assessment	-33.38420179	151.3655856
LISMORE	Shell Coles Express Service Station	100 Dawson STREET	Service Station	Under assessment	-28.81140865	153.2800472
LISMORE	Former Shell Depot	116 Wilson STREET	Other Petroleum	Regulation under CLM Act not required	-28.81070081	153.2621577

Suburb	Site Name	Site Address	Contamination Activity Type	Management Class	Latitude	Longitude
LISMORE	Caltex Service Station	136 Woodlark STREET	Service Station	Under assessment	-28.80807597	153.2807591
LISMORE	Former Mobil Depot Lismore	19-21 Elliot ROAD	Other Petroleum	Under assessment	-28.81212046	153.2661935
LISMORE	Former Mobil Depot	26-32 Phyllis STREET	Other Petroleum	Under assessment	-28.81005206	153.2660073
LISMORE	Caltex Service Station	73-75 Dawson STREET	Service Station	Regulation under CLM Act not required	-28.80894415	153.2809619
LISMORE	Lismore Gasworks	Cnr John Street & Keen STREET	Gasworks	Ongoing maintenance required to manage residual contamination (CLM Act)	-28.81764489	153.2710196
LISMORE	SRA Land	Norco LANE	Unclassified	Regulation under CLM Act not required	-28.810742	153.2702306
LISMORE HEIGHTS	Coles Express Lismore Heights	426 Ballina ROAD	Service Station	Contamination currently regulated under CLM Act	-28.81068067	153.3053065
LITHGOW	Jasbe BP-branded Service Station (Former Reliance Petroleum)	1106 Great Western HIGHWAY	Service Station	Under assessment	-33.48426647	150.134992
LITHGOW	Mobil Depot	353 Main STREET	Other Petroleum	Under assessment	-33.48235166	150.1383012
LITHGOW	Lithgow Thales	4 Martini PARADE	Metal Industry	Contamination formerly regulated under the CLM Act	-33.49012248	150.1415389
LITHGOW	Former Shell Depot	6 Gasworks LANE	Other Petroleum	Under assessment	-33.47995091	150.162216
LITHGOW	Caltex Lithgow (Quota Park)	Adjacent to 1131 Great Western HIGHWAY	Unclassified	Regulation under CLM Act not required	-33.47927554	150.1366238
LITHGOW	Former Gasworks	Mort STREET	Gasworks	Regulation under CLM Act not required	-33.47995167	150.1635401
LIVERPOOL	AC McGrath (Wholesale) Pty Ltd	20 Shepherd (Cnr Atkinson St) STREET	Other Industry	Under assessment	-33.9320192	150.9236862
LIVERPOOL	Former Car Park	4 - 6 Rose STREET	Unclassified	Regulation under CLM Act not required	-33.93258955	150.9157936
LIVERPOOL	Woolworths Service Station	59-67 Orange Grove ROAD	Service Station	Regulation under CLM Act not required	-33.90711248	150.9178855
LOFTUS	BP Freedom Fuel Service Station Loftus	127 Loftus AVENUE	Service Station	Under assessment	-34.04570765	151.0508004
LONG JETTY	7-Eleven (former Mobil) Service Station	184-186 The Entrance ROAD	Service Station	Under assessment	-33.35089363	151.4924904
LONG JETTY	Westside Petroleum Service Station	290-294 The Entrance ROAD	Service Station	Under assessment	-33.35688982	151.4862246
LONG JETTY	Brocks Garage	326 The Entrance ROAD	Service Station	Under assessment	-33.35897356	151.4847709
LONG JETTY	Caltex Service Station	431 The Entrance ROAD	Service Station	Under assessment	-33.36022468	151.4826553
LONGUEVILLE	Caltex Service Station	5-7 Northwood ROAD	Service Station	Under assessment	-33.82452775	151.1725758
LUCAS HEIGHTS	Harringtons Quarry	access from Little Forest ROAD	Landfill	Contamination currently regulated under CLM Act	-34.03555347	150.9751826
LUCAS HEIGHTS	IWC landfill	Little Forest ROAD	Landfill	Contamination currently regulated under CLM Act	-34.03214889	150.9753474
LUDDENHAM	Caltex Service Station	The Northern ROAD	Service Station	Under assessment	-33.87536093	150.6888872
MACSVILLE	Caltex Service Station	Pacific HIGHWAY	Service Station	Under assessment	-30.70977455	152.9198448
MACLEAN	MacLean Outdoors	255 River STREET	Service Station	Under assessment	-29.45782683	153.1970725
MACLEAN	BP Service Station (Reliance Petroleum)	3976 Pacific HIGHWAY	Service Station	Under assessment	-29.48537407	153.2004311
MACQUARIE FIELDS	Caltex Service Station	68 Harold STREET	Service Station	Under assessment	-33.98557276	150.8933681
MACQUARIE PARK	Waterloo Road	1 Waterloo ROAD	Other Petroleum	Under assessment	-33.78806	151.133209
MACQUARIE PARK	Caltex North Ryde Service Station	41-43 Epping ROAD	Service Station	Regulation under CLM Act not required	-33.79138236	151.1312248
MAITLAND	Coles Express Service Station	235 High STREET	Service Station	Under assessment	-32.73923807	151.5620399
MAITLAND	Maitland Gasworks	Charles STREET	Gasworks	Contamination currently regulated under CLM Act	-32.73603658	151.5578926

Suburb	Site Name	Site Address	Contamination Activity Type	Management Class	Latitude	Longitude
MAITLAND	Hannan and High Street	Hannan Street and High STREET	Service Station	Regulation under CLM Act not required	-32.72731682	151.5515673
MALABAR	ANZAC Rifle Range former landfill	Franklin STREET	Landfill	Regulation being finalised	-33.95792671	151.2566373
MANDALONG	Mandalong Mine	Mandalong ROAD	Other Industry	Under assessment	-33.11725583	151.4616452
MANGROVE MOUNTAIN	Poultry Litter Containment Pit site	258 Waratah ROAD	Unclassified	Regulation under CLM Act not required	-33.28917277	151.167235
MANILLA	Tamworth Regional Council Works Depot - Manilla	73 River STREET	Other Petroleum	Regulation under CLM Act not required	-30.746085	150.725363
MANLY	St Patrick's Estate	151 Darley ROAD	Unclassified	Regulation under CLM Act not required	-33.8044568	151.2938595
MANLY	Caltex Service Station	86 Pittwater ROAD	Service Station	Under assessment	-33.79306889	151.2858638
MANLY	Former Little Manly Point Gasworks	End of Stuart STREET	Gasworks	Regulation under CLM Act not required	-33.80842005	151.2877784
MANLY	Little Manly Point	Stuart STREET	Gasworks	Contamination formerly regulated under the CLM Act	-33.80814626	151.2876245
MANLY VALE	Caltex Service Station	236-238 Condamine STREET	Service Station	Under assessment	-33.78508231	151.2674386
MANLY VALE	Former Landfill Addiscombe Road	Addiscombe ROAD	Landfill	Contamination currently regulated under CLM Act	-33.78307439	151.2747846
MANNERING PARK	Parkview General Store (a former service station)	2 Vales ROAD	Service Station	Under assessment	-33.14753814	151.5387832
MANNERING PARK	Mannerling Park Mini Mart	70 Vales ROAD	Service Station	Under assessment	-33.15236501	151.5371767
MARAYONG	7-Eleven (former Mobil) Service Station	173 Richmond ROAD	Service Station	Under assessment	-33.75472796	150.8913605
MARAYONG	Woolworths Petrol Service Station Marayong	Corner Vardys Road and Turbo ROAD	Service Station	Regulation under CLM Act not required	-33.7452356	150.9041601
MARDI	Former Mardi Landfill	70-90 McPherson ROAD	Landfill	Regulation under CLM Act not required	-33.29273289	151.4100941
MARKS POINT	Mobil Service Station	768-772 Pacific HIGHWAY	Service Station	Contamination currently regulated under CLM Act	-33.05646268	151.6533795
MARKS POINT	Former Mobil Depot	864 Pacific HIGHWAY	Other Petroleum	Under assessment	-33.06657244	151.6497674
MARRANGAROO	Mobil Service Station	394-398 Great Western HIGHWAY	Service Station	Under assessment	-33.45253322	150.1181023
MARRICKVILLE	2 Carrington Road	2 Carrington ROAD	Unclassified	Regulation under CLM Act not required	-33.91596071	151.1597199
MARRICKVILLE	TRW Steering and Suspension	22-28 Carrington ROAD	Other Industry	Contamination formerly regulated under the CLM Act	-33.92012667	151.1566181
MARRICKVILLE	Marrickville Metro Shopping Centre	34 Victoria ROAD	Other Industry	Under assessment	-33.90813842	151.1717046
MARRICKVILLE	RailCorp	361 Victoria ROAD	Other Industry	Regulation under CLM Act not required	-33.91404835	151.1557132
MARRICKVILLE	Former Mobil Service Station	384 Illawarra ROAD	Service Station	Under assessment	-33.91534969	151.1506717
MARRICKVILLE	Woolworths Petrol Service Station Marrickville	490 Illawarra ROAD	Service Station	Regulation under CLM Act not required	-33.91845177	151.1459951
MARRICKVILLE	Mackey Park	Cnr Richardsons Crescent and Carrington ROAD	Landfill	Regulation under CLM Act not required	-33.9220263	151.1547903
MARRICKVILLE	Cooks River Aqueduct	Thornley STREET	Unclassified	Contamination formerly regulated under the CLM Act	-33.92204604	151.1480332
MARSFIELD	Coles Express Marsfield	189 Epping ROAD	Service Station	Under assessment	-33.77519246	151.1053691
MARULAN	BP Service Station	(Northbound) Hume HIGHWAY	Service Station	Under assessment	-34.7188332	149.9949547
MARULAN	BP Service Station	(Southbound Lane) Hume HIGHWAY	Service Station	Regulation under CLM Act not required	-34.71932066	150.0014827
MARYVILLE	7-Eleven (former Mobil) Service Station	184-188 Hannell STREET	Service Station	Under assessment	-32.91336028	151.7579315

Suburb	Site Name	Site Address	Contamination Activity Type	Management Class	Latitude	Longitude
MASCOT	Caltex Service Station	125 O'Riordan STREET	Service Station	Under assessment	-33.92309169	151.1911539
MASCOT	Former Zinc Smelter and Paint Manufacturing Facility	163 O'Riordan STREET	Metal Industry	Regulation under CLM Act not required	-33.92526513	151.1892582
MASCOT	Ing Industrial Fund (unoccupied Land and General Parking)	19-33 Kent ROAD	Landfill	Regulation under CLM Act not required	-33.922765	151.185262
MASCOT	Mascot Pioneer Plating	25-29 Ricketty STREET	Metal Industry	Contamination currently regulated under CLM Act	-33.92075288	151.1824801
MASCOT	Former Mascot Galvanising	336-348 King STREET	Metal Industry	Contamination currently regulated under CLM Act	-33.92902126	151.185874
MASCOT	Sokol Corporation	50-56 Robey STREET	Other Industry	Regulation under CLM Act not required	-33.93162265	151.1904955
MASCOT	Business Centre	5-9 Ricketty STREET	Unclassified	Under assessment	-33.92029202	151.1816656
MASCOT	Former Shell Service Station Mascot	746 Botany ROAD	Service Station	Contamination currently regulated under CLM Act	-33.92352295	151.1955852
MASCOT	Telstra Exchange	904-922 Botany ROAD	Other Industry	Regulation under CLM Act not required	-33.9293166	151.1942777
MATRAVILLE	Former Golden Fleece Terminal No1	133 -149 Beauchamp ROAD	Other Petroleum	Contamination formerly regulated under the CLM Act	-33.95776666	151.2248518
MATRAVILLE	Former Golden Fleece Terminal No2	151 Beauchamp ROAD	Other Petroleum	Contamination formerly regulated under the CLM Act	-33.95719404	151.2259884
MATRAVILLE	Vacant Lot	3 Wilkes AVENUE	Other Industry	Under assessment	-33.96006406	151.2431087
MATRAVILLE	7-Eleven Service Station	515 Bunnerong ROAD	Service Station	Under assessment	-33.95943536	151.2317598
MATRAVILLE	Former Rieco Incinerator	Kain AVENUE	Other Industry	Contamination being managed via the planning process (EP&A Act)	-33.95980534	151.2423679
MAYFIELD	Waratah Steel Mill	23 Frith STREET	Metal Industry	Regulation under CLM Act not required	-32.89426592	151.7257429
MAYFIELD	7-Eleven (former Mobil) Service Station	412-416 Maitland ROAD	Service Station	Under assessment	-32.89292005	151.7300948
MAYFIELD	Shell Coles Express Service Station	63-69 Maud STREET	Service Station	Under assessment	-32.89358962	151.7221298
MAYFIELD	BHP Closure Site (Hunter River Sediments)	Bed Sediments of the Hunter adjacent to Lot 221 DP1013964 RIVER	Metal Industry	Contamination formerly regulated under the CLM Act	-32.89203741	151.7646702
MAYFIELD	Australian Tube Mills Newcastle Site	Industrial DRIVE	Metal Industry	Under assessment	-32.88835767	151.7450751
MAYFIELD	OneSteel (BHP)	Industrial DRIVE	Metal Industry	Contamination currently regulated under CLM Act	-32.88366987	151.7449491
MAYFIELD	Newcastle Wire Mill	Ingall STREET	Metal Industry	Under assessment	-32.89008485	151.752949
MAYFIELD	BHPB Supply site	Lot 223 South and West - Industrial DRIVE	Metal Industry	Contamination currently regulated under CLM Act	-32.88583041	151.7388423
MAYFIELD	BHP Steel River	The Buffer Zone' extending directly adjacent to the Hunter River; near the Tourle Street Bridge STREET	Metal Industry	Contamination currently regulated under CLM Act	-32.8773556	151.7252427
MAYFIELD WEST	Stevenson Park landfill	2/559 Maitland ROAD	Landfill	Regulation under CLM Act not required	-32.88472556	151.7224791
MAYFIELD WEST	Koppers Coal Tar	East of Woodstock Street and Tourle STREET	Other Industry	Contamination currently regulated under CLM Act	-32.88591801	151.7361906
MAYFIELD WEST	Tourle Street Bridge Project	Tourle STREET	Landfill	Regulation under CLM Act not required	-32.88075518	151.7330073
MCDougalls Hill	Caltex Service Station	4949 New England HIGHWAY	Service Station	Under assessment	-32.54484714	151.1490757

Suburb	Site Name	Site Address	Contamination Activity Type	Management Class	Latitude	Longitude
MEADOWBANK	Former Council Works Depot	2 Parsonage STREET	Unclassified	Regulation under CLM Act not required	-33.82191421	151.0951974
MENAI	7-Eleven (former Mobil) Service Station	189-190 Menai ROAD	Service Station	Under assessment	-34.01579095	151.0131737
MENAI	Caltex Service Station	Menai Rd Cnr Carter ROAD	Service Station	Under assessment	-34.01654043	151.0124133
MEREWETHER	Merewether Childcare Centre	2/23 Caldwell STREET	Unclassified	Regulation under CLM Act not required	-32.94249653	151.7504279
MERIMBULA	Caltex Service Station	19-25 Merimbula DRIVE	Service Station	Under assessment	-36.88757881	149.9089159
MERIMBULA	Former Mobil Service Station	27 Market STREET	Service Station	Under assessment	-36.88941693	149.9103485
MERRYLANDS	Society of St Vincent de Paul	11-19 Centenary ROAD	Other Petroleum	Regulation under CLM Act not required	-33.83083025	150.9698915
MERRYLANDS	Caltex Merrylands	148 Woodville ROAD	Service Station	Under assessment	-33.83818499	150.9997199
MERRYLANDS	Former Stockfeed Manufacturing Site	1-7 & 9-11 Neil STREET	Other Petroleum	Regulation under CLM Act not required	-33.83390257	150.9947449
MERRYLANDS	Stockland Merrylands Court	227-259 Merrylands ROAD	Unclassified	Under assessment	-33.83560901	150.9875552
MERRYLANDS	Caltex Service Station	229 Woodville ROAD	Service Station	Under assessment	-33.84547463	150.9983413
MERRYLANDS	7-Eleven Service Station	295-297 Merrylands ROAD	Service Station	Under assessment	-33.83533205	150.9851801
MERRYLANDS WEST	Former Mobil Service Station	3 Centenary ROAD	Service Station	Regulation under CLM Act not required	-33.83214226	150.9698958
MILLER	Caltex Service Station	86 Cartwright AVENUE	Service Station	Under assessment	-33.91878146	150.8827514
MILLERS FOREST	Chichester Trunk Gravity Main	water pipeline	Other Industry	Contamination currently regulated under POEO Act	-32.772877	151.6826841
MILLERS POINT	Former AGL Gasworks	30 - 34 Hickson ROAD	Gasworks	Regulation under CLM Act not required	-33.86179594	151.2031726
MILLERS POINT	Former AGL Gasworks	36 Hickson ROAD	Gasworks	Contamination currently regulated under CLM Act	-33.86243824	151.2032514
MILLERS POINT	Former AGL Gasworks	38 Hickson ROAD	Gasworks	Contamination being managed via the planning process (EP&A Act)	-33.86280104	151.2032452
MILLERS POINT	Port Services (Moore's) Facility	4 Towns PLACE	Other Petroleum	Contamination currently regulated under POEO Act	-33.85581123	151.2024759
MILLERS POINT	Former AGL Gasworks	Berths 5, 6 and 7 (already demolished) and part Hickson ROAD	Gasworks	Contamination currently regulated under CLM Act	-33.86053571	151.2015022
MILLERS POINT	Former AGL Gasworks	Road reserve fronting 30-38 Hickson ROAD	Gasworks	Contamination currently regulated under CLM Act	-33.86241531	151.2024634
MILPERRA	Caltex Service Station	264 Milperra ROAD	Service Station	Regulation under CLM Act not required	-33.93018101	150.9910964
MILPERRA	Heatcraft Australia Pty Ltd	286 Horsley ROAD	Other Industry	Under assessment	-33.94031556	150.9958606
MILPERRA	United Group Rail Pty Limited	373 Horsley ROAD	Landfill	Regulation under CLM Act not required	-33.93286283	150.9934071
MILTON	Caltex Milton Service Station and Depot	331 Princes HIGHWAY	Service Station	Under assessment	-35.33154474	150.4492852
MILTON	Former Sanitary Depot	Slaughterhouse ROAD	Other Industry	Regulation under CLM Act not required	-35.33819825	150.4471917
MINCHINBURY	7-Eleven (former Mobil) Service Station	815 Great Western HIGHWAY	Service Station	Under assessment	-33.78812909	150.8495992
MINTO	Shell Coles Express Service Station	73 Pembroke STREET	Service Station	Regulation under CLM Act not required	-34.02316454	150.8503118
MINTO	Land adjacent to Former Shell depot	Airds Road and Essex STREET	Other Petroleum	Regulation under CLM Act not required	-34.02110921	150.8414029
MINTO	Former Endeavour Energy's Depot	Pembroke ROAD	Unclassified	Regulation under CLM Act not required	-34.0331168	150.8464722

Suburb	Site Name	Site Address	Contamination Activity Type	Management Class	Latitude	Longitude
MIRANDA	Woolworth's Service Station	455 Kingsway	Service Station	Contamination currently regulated under CLM Act	-34.03492814	151.1124681
MITTAGONG	Enhance (former Coles Express) Service Station	224 Old Hume HIGHWAY	Service Station	Under assessment	-34.44746118	150.4326183
MITTAGONG	Caltex Service Station	65 Bowral ROAD	Service Station	Under assessment	-34.45245915	150.4381291
MITTAGONG	Lots 1 and 2 Alfred St.	Alfred STREET	Other Petroleum	Contamination formerly regulated under the CLM Act	-34.44738105	150.4565159
MOAMA	Caltex Service Station	73 Meninya STREET	Service Station	Under assessment	-36.10815134	144.752849
MOLONG	Cabonne BP Service Station	2 Gidley STREET	Service Station	Contamination currently regulated under CLM Act	-33.09026307	148.8695809
MOLONG	Former Gasworks	Hill STREET	Gasworks	Contamination currently regulated under CLM Act	-33.09074595	148.8703262
MONA VALE	BP Service Station	1721 Pittwater ROAD	Service Station	Under assessment	-33.68043443	151.3023553
MONA VALE	7-Eleven (former Mobil) Service Station	24 Barrenjoey ROAD	Service Station	Under assessment	-33.676909	151.3082515
MONA VALE	Mona Vale Bus Depot	58 Darley STREET	Other Petroleum	Contamination currently regulated under CLM Act	-33.67452414	151.3074246
MONA VALE	Former Caltex service station and adjacent properties	79 Barrenjoey Road, 2 Polo Avenue, 6 Polo Avenue, 45 Bassett STREET	Service Station	Contamination formerly regulated under the CLM Act	-33.6743659	151.3096932
MONA VALE	BP Express Service Station	Corner Barrenjoey Road and Darley STREET	Service Station	Under assessment	-33.67670799	151.3090068
MONA VALE	Caltex Investigation Area	Polo Ave, Perak STREET	Service Station	Regulation being finalised	-33.67431333	151.3091148
MOOBALL	Mooball General Store	5913 Tweed Valley WAY	Service Station	Under assessment	-28.44204594	153.4887648
MOONBI	Caltex Service Station	New England HIGHWAY	Service Station	Under assessment	-31.02264369	151.069094
MOORE PARK	Area 2, Moore Park	Driver AVENUE	Unclassified	Regulation under CLM Act not required	-33.89426868	151.2226839
MOOREBANK	ABB Australia Pty Ltd	(a) 1 Bapaume ROAD	Other Industry	Ongoing maintenance required to manage residual contamination (CLM Act)	-33.94143741	150.9208754
MOOREBANK	ABB Australia Pty Ltd	1 Bapaume ROAD	Other Industry	Under assessment	-33.94140315	150.9209285
MOOREBANK	Caltex Service Station	2 Bridges ROAD	Service Station	Under assessment	-33.92839682	150.9327012
MOOREBANK	Caltex Service Station	216 Newbridge ROAD	Service Station	Under assessment	-33.92930835	150.9551469
MOOREBANK	Joyce Foam Products	5-9 Bridges ROAD	Chemical Industry	Regulation under CLM Act not required	-33.92596302	150.9335273
MOORLAND	Caltex Service Station	99 Jericho ROAD	Service Station	Regulation under CLM Act not required	-31.79436622	152.6514849
MOREE	Former Freedom Service Station Site	1 Dover STREET	Service Station	Contamination currently regulated under CLM Act	-29.4715814	149.8440279
MOREE	Caltex Depot	101 Gosport STREET	Other Petroleum	Under assessment	-29.47603684	149.8476728
MOREE	Caltex Service Station	54 Alice STREET	Service Station	Contamination currently regulated under CLM Act	-29.47158492	149.8433182
MOREE	Former Shell Depot	Adelaide STREET	Other Petroleum	Contamination formerly regulated under the CLM Act	-29.47655335	149.8465698
MOREE	Shell Coles Express Service Station	Corner Gwydir and Balo STREET	Service Station	Under assessment	-29.46081826	149.8419975
MOREE	Former Mobil Depot	Gosport STREET	Other Petroleum	Contamination currently regulated under CLM Act	-29.47771921	149.8478438
MOREE	Former Golden Fleece	Gosport STREET	Other Petroleum	Contamination currently regulated under CLM Act	-29.47698315	149.8477108
MOREE	Moree Airport Evaporation Pond	Newell HIGHWAY	Unclassified	Regulation under CLM Act not required	-29.50289837	149.8411301

Suburb	Site Name	Site Address	Contamination Activity Type	Management Class	Latitude	Longitude
MOREE	BP Moree Truckstop and Depot	Newell Highway - 423 Frome STREET	Service Station	Under assessment	-29.48223274	149.8463679
MORISSET	Railcorp Station Masters Cottage	24 Dora STREET	Unclassified	Regulation under CLM Act not required	-33.10849681	151.4880317
MORPETH	Telstra Cable Installation and RTA Bridge work	Northumberland STREET	Other Petroleum	Regulation under CLM Act not required	-32.72489729	151.6266795
MORPETH	Former Service Station	Swan STREET	Service Station	Regulation under CLM Act not required	-32.72477413	151.6250642
MORTLAKE	Former Petroleum Storage Site	108-116 Tennyson ROAD	Other Petroleum	Regulation under CLM Act not required	-33.83979033	151.1064889
MORTLAKE	Former AGL site	Tennyson ROAD	Gasworks	Contamination formerly regulated under the CLM Act	-33.84287407	151.1109313
MORTLAKE	Kendall Bay Sediments		Gasworks	Contamination currently regulated under CLM Act	-33.83905999	151.1120458
MORUYA	Former Fuel Depot Moruya	11 to 13 Ford STREET	Other Petroleum	Under assessment	-35.9112243	150.0826475
MORUYA	Caltex Service Station	26 Campbell STREET	Service Station	Under assessment	-35.9104985	150.0711419
MORUYA	Caltex Service Station	80-84 Campbell STREET	Service Station	Under assessment	-35.91195596	150.0824213
MOSMAN	7-Eleven Mosman	162A Spit Road Corner Mitchell ROAD	Service Station	Under assessment	-33.81747016	151.2433633
MOSMAN	BP Service Station	175 Ourimbah ROAD	Service Station	Under assessment	-33.82106757	151.233291
MOSMAN	7-Eleven Service Station Mosman	45 Spit ROAD	Service Station	Under assessment	-33.82302718	151.2435627
MOSS VALE	Shell Service Station	579 Argyle STREET	Service Station	Under assessment	-34.55313422	150.364684
MOSS VALE	Moss Vale Refuelling Facility	Lackey ROAD	Other Petroleum	Under assessment	-34.54662421	150.3721525
MOUNT ANNAN	Great Southern Railways Aqueduct	Off Narellan ROAD	Unclassified	Regulation under CLM Act not required	-34.07308479	150.7707436
MOUNT COLAH	Caltex Service Station	603 Pacific HIGHWAY	Service Station	Under assessment	-33.67034662	151.1151861
MOUNT DRUITT	Caltex (former Mobil) Service Station	17 Mount STREET	Service Station	Under assessment	-33.76567994	150.8244544
MOUNT DRUITT	BP Service Station	Corner Great Western Highway and Archibold ROAD	Service Station	Under assessment	-33.78211857	150.8244185
MOUNT HUTTON	Woolworths Service Station	46 Wilsons ROAD	Service Station	Under assessment	-32.98506321	151.671559
MOUNT PRITCHARD	7-Eleven Service Station	352 Elizabeth DRIVE	Service Station	Under assessment	-33.90260656	150.8963326
MOUNT THORLEY	Mount Thorley Depot (Reliance Petroleum)	74 Mount Thorley ROAD	Other Petroleum	Under assessment	-32.62443074	151.1025122
MOUNT VICTORIA	Caltex Service Station	36a Great Western HIGHWAY	Service Station	Under assessment	-33.58436517	150.2465528
MOUNT VICTORIA	Former Mobil Service Station	81 Great Western HIGHWAY	Service Station	Regulation under CLM Act not required	-33.5889727	150.2511783
MUDGEES	Caltex Service Station	114-116 Church STREET	Service Station	Regulation under CLM Act not required	-32.59428029	149.5876199
MUDGEES	Former Essential Energy Depot	27-31 Inglis STREET	Other Industry	Under assessment	-32.60073	149.585658
MUDGEES	Shell Coles Express Service Station	47 Church STREET	Service Station	Under assessment	-32.59347493	149.5884623
MUDGEES	BP Mudgee (Reliance Petroleum)	77 Church STREET	Service Station	Under assessment	-32.59545872	149.588123
MUDGEES	Mobil Depot	Cnr Inglis Street & Douro STREET	Other Petroleum	Contamination currently regulated under CLM Act	-32.60023979	149.5823448
MUDGEES	Former Caltex Depot Mudgee	cnr Nicholson Street & Atkinson STREET	Other Petroleum	Regulation under CLM Act not required	-32.60125298	149.5851398
MUDGEES	Mudgee Gasworks	Mortimer Street and Court STREET	Gasworks	Regulation under CLM Act not required	-32.59168859	149.5817705
MULGRAVE	Mobil Service Station	Corner Windsor Road and Mulgrave ROAD	Service Station	Regulation under CLM Act not required	-33.61687781	150.8341809
MULWALA	Mulwala ADI Explosives Factory	Bayly STAIRS	Other Industry	Regulation being finalised	-35.97572689	145.9809786

Suburb	Site Name	Site Address	Contamination Activity Type	Management Class	Latitude	Longitude
MURWILLUMBAH	Puma Murwillumbah (formerly Matilda)	182 Tweed Valley WAY	Service Station	Contamination currently regulated under CLM Act	-28.3263681	153.4103824
MURWILLUMBAH	Caltex Service Station	204 Tweed Valley WAY	Service Station	Under assessment	-28.32687988	153.4093274
MURWILLUMBAH	Former Norco Butter Factory	230 Tweed Valley WAY	Other Petroleum	Under assessment	-28.32791359	153.4073052
MURWILLUMBAH	Murwillumbah Ambulance Depot	27 Queen STREET	Other Petroleum	Regulation under CLM Act not required	-28.32552576	153.4000182
MURWILLUMBAH	Caltex Service Station	32 Lundberg DRIVE	Service Station	Under assessment	-28.33246149	153.4195721
MURWILLUMBAH	Caltex Service Station	39-41 Lunderg DRIVE	Service Station	Under assessment	-28.33274114	153.4215186
MURWILLUMBAH	Former Mobil Depot	45 Wardrop STREET	Other Petroleum	Under assessment	-28.33421395	153.3993772
MUSWELLBROOK	Caltex Service Station	12-16 Sydney STREET	Service Station	Under assessment	-32.26789925	150.8879263
MUSWELLBROOK	Caltex Service Station	1-9 William STREET	Service Station	Under assessment	-32.26564196	150.8866925
MUSWELLBROOK	SRA Site	27 Brook STREET	Unclassified	Regulation being finalised	-32.26346086	150.8873181
MUSWELLBROOK	Former Mobil Depot	43-51 Ford STREET	Other Petroleum	Under assessment	-32.2599725	150.887573
MUSWELLBROOK	Caltex Service Station	47-50 Victoria STREET	Service Station	Under assessment	-32.26788823	150.8930609
MUSWELLBROOK	Former Mobil Service Station	49-51 Maitland STREET	Service Station	Under assessment	-32.27218162	150.8900206
MUSWELLBROOK	Woolworths Petrol	72 Brook STREET	Service Station	Under assessment	-32.26325377	150.8905966
MUSWELLBROOK	Caltex Service Station	84-86 Maitland ROAD	Service Station	Under assessment	-32.27793094	150.8980938
MUSWELLBROOK	Former Gasworks	Cnr Carl St and Foley STREET	Gasworks	Regulation under CLM Act not required	-32.26672337	150.8935982
MUSWELLBROOK	Former Industrial Site	Lot 89 Rathmore STREET	Other Industry	Regulation under CLM Act not required	-32.30544071	150.8823657
MUSWELLBROOK	Bayswater Power Station	New England HIGHWAY	Other Industry	Under assessment	-32.3954046	150.9502683
NABIAC	Caltex Service Station	Pacific Hwy Cnr Krumbach ROAD	Service Station	Under assessment	-32.09864883	152.3754346
NAMBUCCA HEADS	Former Mobil Service Station	6 Bowra STREET	Service Station	Under assessment	-30.64282127	153.0035884
NARELLAN	Former Landfill	1 Elyard STREET	Landfill	Regulation under CLM Act not required	-34.043474	150.7393256
NARELLAN	Caltex Service Station	Narellan Rd Cnr Maxwell PLACE	Service Station	Under assessment	-34.03963992	150.7432386
NAROOMA	Narooma Service Station	60 Princes HIGHWAY	Service Station	Regulation under CLM Act not required	-36.21617955	150.126261
NAROOMA	Former Caltex - Narooma	82 Princes HIGHWAY	Service Station	Contamination formerly regulated under the CLM Act	-36.21711766	150.1279305
NARRABEEN	7-Eleven Service Station	1234 Pittwater ROAD	Service Station	Under assessment	-33.71958892	151.298272
NARRABEEN	Shell Coles Express Service Station	1418 Pittwater ROAD	Service Station	Regulation under CLM Act not required	-33.70013931	151.3002782
NARRABEEN	Caltex Service Station	1509-1511 Pittwater ROAD	Service Station	Regulation under CLM Act not required	-33.70455756	151.2969352
NARRABEEN	Narrabeen Shotgun Range, Sydney Academy of Sport	Wakehurst Parkway PARK	Unclassified	Ongoing maintenance required to manage residual contamination (CLM Act)	-33.72138423	151.2642798
NARRABRI	Caltex Service Station	12 Reid STREET	Service Station	Under assessment	-30.32282764	149.7901182
NARRABRI	Caltex Service Station	13 Doyle STREET	Service Station	Regulation under CLM Act not required	-30.3239182	149.7843052
NARRABRI	Lowes Petroleum (Former Mobil) Narrabri Depot	3 Old Gunnedah ROAD	Other Petroleum	Regulation under CLM Act not required	-30.33473586	149.789587
NARRABRI	Caltex Service Station	31-35 Cooma ROAD	Service Station	Regulation under CLM Act not required	-30.33968576	149.7657241
NARRABRI	Caltex Narrabri Service Station	Anne St (Corner of Dangar Street) STREET	Service Station	Under assessment	-30.32989667	149.7756598
NARRABRI	Caltex Service Station	James STREET	Service Station	Under assessment	-30.33016168	149.7940732
NARRABRI	Cargill Soapstock Disposal Site	Westport ROAD	Unclassified	Contamination formerly regulated under the CLM Act	-30.4698458	149.6981931
NARRANDERA	Former Mobil Depot	24 Whitton STREET	Other Petroleum	Regulation under CLM Act not required	-34.7410523	146.5620667

Suburb	Site Name	Site Address	Contamination Activity Type	Management Class	Latitude	Longitude
NARRANDERA	Former Mobil Emoleum Depot	5-7 Margaret STREET	Other Petroleum	Regulation under CLM Act not required	-34.74105391	146.5628144
NARRANDERA	Caltex (Former Mobil) Service Station	Newell HIGHWAY	Service Station	Under assessment	-34.76124219	146.5398604
NARROMINE	Caltex Service Station	49 Burraway STREET	Service Station	Under assessment	-32.191182	148.261934
NELLIGEN	Former Clay Target Shooting Range	1398 Kings Highway and adjoining land on Old Bolaro Mountain ROAD	Unclassified	Contamination currently regulated under CLM Act	-35.64392469	150.0955224
NELLIGEN	Lot 2 Old Bolaro Road	Old Bolaro ROAD	Unclassified	Contamination formerly regulated under the CLM Act	-35.64485609	150.0937341
NELSON BAY	Shell Coles Express Service Station	23 Stockton ROAD	Service Station	Under assessment	-32.72265762	152.1437317
NELSON BAY	Former Caltex Service Station	38 Stockton STREET	Service Station	Regulation under CLM Act not required	-32.72335662	152.1429384
NEMINGHA	Caltex Service Station	16 New England HIGHWAY	Service Station	Under assessment	-31.12425169	150.9909054
NEUTRAL BAY	Caltex Service Station	16-38 Military ROAD	Service Station	Regulation being finalised	-33.82907162	151.2163342
NEUTRAL BAY	Shell Coles Express Service Station	200-204 Ben Boyd ROAD	Service Station	Regulation under CLM Act not required	-33.82915781	151.219437
NEW LAMBTON	BP Service Station	105 St James ROAD	Service Station	Regulation under CLM Act not required	-32.92910325	151.7155801
NEW LAMBTON	Caltex Service Station	148 Bridges ROAD	Service Station	Under assessment	-32.93283668	151.7141748
NEW LAMBTON	Mobil Service Station	291 Turton ROAD	Service Station	Under assessment	-32.91773864	151.7243096
NEWCASTLE	Reclaimed Land	26-28 Honeysuckle DRIVE	Unclassified	Contamination formerly regulated under the CLM Act	-32.92604705	151.7649508
NEWCASTLE	Wharf Road Newcastle Car Park	313-317 Wharf ROAD	Unclassified	Regulation under CLM Act not required	-32.92570385	151.7744076
NEWCASTLE	Newcastle Foreshore	40 Stevenson Place STREET	Other Industry	Regulation under CLM Act not required	-32.92556503	151.7876742
NEWCASTLE	BHP Steelworks (Closure site)	Bound by Hunter River, Selwyn Street & Industrial DRIVE	Metal Industry	Ongoing maintenance required to manage residual contamination (CLM Act)	-32.89439868	151.7591272
NEWCASTLE	SRA Land	Scott STREET	Gasworks	Regulation under CLM Act not required	-32.92641425	151.7837817
NEWCASTLE WEST	Former Mobil Service Station	113 Parry STREET	Service Station	Regulation under CLM Act not required	-32.92560628	151.7558542
NEWPORT	7-Eleven (former Mobil) Service Station	307-311 Barrenjoey ROAD	Service Station	Under assessment	-33.65632902	151.3182089
NEWPORT	Caltex Service Station	316-324 Barrenjoey ROAD	Service Station	Under assessment	-33.65634516	151.3191571
NEWTOWN	Caltex Service Station	26 Enmore ROAD	Service Station	Under assessment	-33.89851331	151.17714
NEWTOWN	Aluminium Enterprises	66 Brocks LANE	Metal Industry	Contamination was addressed via the planning process (EP&A Act)	-33.89467126	151.1847528
NEWTOWN	Adjacent to Former Service Station	79 Wilson STREET	Service Station	Contamination formerly regulated under the CLM Act	-33.89630155	151.1826567
NEWTOWN	Former Service Station	81 Wilson STREET	Service Station	Contamination formerly regulated under the CLM Act	-33.89626791	151.1827556
NORAVILLE	Former Toukley Landfill	Wilfred Barrett DRIVE	Landfill	Under assessment	-33.27734185	151.5537784
NORTH BONDI	Caltex Service Station	321 Old South Head ROAD	Service Station	Under assessment	-33.88463526	151.268551
NORTH NARRABEEN	7-Eleven Service Station	1501-1503 Pittwater ROAD	Service Station	Regulation under CLM Act not required	-33.70749859	151.296351
NORTH RICHMOND	Caltex Service Station	50 Bells Line Of ROAD	Service Station	Regulation under CLM Act not required	-33.57991338	150.7202346
NORTH ROCKS	7-Eleven Service Station	340 North Rocks ROAD	Service Station	Under assessment	-33.76895144	151.0305952

Suburb	Site Name	Site Address	Contamination Activity Type	Management Class	Latitude	Longitude
NORTH STRATHFIELD	Budget Service Station	143 Concord ROAD	Service Station	Regulation under CLM Act not required	-33.85945248	151.0927853
NORTH STRATHFIELD	Former Caltex Service Station	92a Concord ROAD	Service Station	Regulation under CLM Act not required	-33.86244297	151.0932434
NORTH SYDNEY	Iora	1 Kiara PLACE	Gasworks	Regulation under CLM Act not required	-33.843145	151.2161142
NORTH SYDNEY	Neutral Bay Sediments	Adjacent to HMAS Platypus, 118 High STREET	Gasworks	Contamination currently regulated under CLM Act	-33.842724	151.2174523
NORTH SYDNEY	HMAS Platypus Neutral Bay	High STREET	Gasworks	Contamination currently regulated under CLM Act	-33.84325935	151.2170347
NORTH WOLLONGONG	Mobil Depot	122-126 Montague STREET	Other Petroleum	Under assessment	-34.40988259	150.8939374
NORTH WOLLONGONG	Caltex Service Station	9 Flinders STREET	Service Station	Under assessment	-34.41505616	150.8932515
NORTHMEAD	Shell Coles Express Service Station Northmead	197 Windsor ROAD	Service Station	Under assessment	-33.77741733	151.0001719
NORTHMEAD	Former Prestige Plastics	1C Redbank ROAD	Other Industry	Under assessment	-33.79716925	150.989926
NORTHMEAD	Sydney Water Land	51c Hammers ROAD	Landfill	Regulation under CLM Act not required	-33.7887535	150.9858088
NORTHMEAD	7-Eleven (former Mobil) Service Station	56 Windsor ROAD	Service Station	Under assessment	-33.79090731	150.9967332
NORTHMEAD	Caltex Service Station	98-100 Windsor ROAD	Service Station	Under assessment	-33.78786563	150.9945909
NOWRA	Woolworths Service Station	2 Berry STREET	Service Station	Regulation being finalised	-34.87266278	150.6014052
NOWRA	Former Gasworks Managers Residence	24 Osborne STREET	Gasworks	Regulation under CLM Act not required	-34.8708875	150.5992586
NOWRA	Shell Coles Express Service Station	55 Kinghorne STREET	Service Station	Under assessment	-34.87633757	150.6023481
NOWRA	Fire Station	69 Bridge ROAD	Gasworks	Regulation under CLM Act not required	-34.87081582	150.6004881
NOWRA	Historically Filled Land	70 Bridge ROAD	Unclassified	Regulation under CLM Act not required	-34.87081809	150.6013231
NOWRA	Former Hollingsworth Scrap Yard	72-74 Jervis and 117 East STREET	Other Industry	Under assessment	-34.8832872	150.6034784
NOWRA	Harry Sawkins Park	Bounded by Princes Hwy, Graham St & McGrath AVENUE	Gasworks	Regulation under CLM Act not required	-34.87093993	150.6037157
NOWRA	Former gasworks	Lamonds LANE	Gasworks	Contamination currently regulated under CLM Act	-34.87111182	150.6000803
NYNGAN	Caltex Service Station	126 Pangee STREET	Service Station	Under assessment	-31.56482841	147.2002892
NYNGAN	Caltex Service Station	39-41 Pangee STREET	Service Station	Under assessment	-31.56101006	147.1914997
OAK FLATS	Shellharbour City Works Depot	132 Industrial ROAD	Other Industry	Under assessment	-34.56546013	150.8087225
OBERON	Former Shell Depot	32 O'Connell ROAD	Other Petroleum	Regulation under CLM Act not required	-33.6997172	149.8450057
OBERON	Caltex Service Station	Lowes Mount ROAD	Service Station	Under assessment	-33.69509055	149.8570553
OBERON	Oberon Timber Complex	Lowes Mount ROAD	Other Industry	Regulation under CLM Act not required	-33.69264862	149.8564588
OBERON	CSR Ltd Property and King's Stockyard Creek	Off Endeavour STREET	Other Industry	Contamination formerly regulated under the CLM Act	-33.6922152	149.8686909
OCEAN SHORES	Former Ocean Shores Service Station	Pacific HIGHWAY	Service Station	Regulation under CLM Act not required	-28.51270299	153.5301496
OLD GUILDFORD	Caltex Service Station	640-644 Woodville ROAD	Service Station	Under assessment	-33.86670857	150.9879189
ORANGE	Former Mobil Service Station	168 Peisley STREET	Service Station	Under assessment	-33.28525478	149.1037259
ORANGE	Caltex Orange Depot	184 Byng STREET	Service Station	Under assessment	-33.28285589	149.1050273
ORANGE	BP Depot (LowesPetroleum)	197 - 201 Margaret STREET	Other Petroleum	Under assessment	-33.27183366	149.1078759
ORANGE	Former Mobil Service Station	24-28 Bathurst ROAD	Service Station	Under assessment	-33.2866912	149.1066505
ORANGE	Electrolux Orange	5-17 Edward STREET	Other Industry	Regulation being finalised	-33.29874849	149.1038449

Suburb	Site Name	Site Address	Contamination Activity Type	Management Class	Latitude	Longitude
ORANGE	BP Service Station (Reliance Petroleum)	56-60 Bathurst ROAD	Service Station	Under assessment	-33.28980053	149.1086212
ORANGE	Caltex Service Station	70-74 Summer STREET	Service Station	Under assessment	-33.28311722	149.0940712
ORANGE	BP Service Station (Reliance Petroleum)	76 Peisley STREET	Service Station	Under assessment	-33.29025034	149.1027194
ORANGE	BP Orange Service Station (Reliance Petroleum)	81 Summer STREET	Service Station	Under assessment	-33.2825884	149.0951535
OURIMBAH	Palmdale Service Centre Pty Ltd	3130 Pacific HIGHWAY	Service Station	Regulation under CLM Act not required	-33.3381336	151.374586
OURIMBAH	Shell Coles Express Service Station	78-80 Pacific HIGHWAY	Service Station	Under assessment	-33.3468202	151.3710098
OYSTER BAY	Shell Coles Express Service Station	20 Carvers ROAD	Service Station	Contamination currently regulated under CLM Act	-34.00934475	151.0758626
OYSTER COVE	Cove Marine Pty Ltd	60 Frederick STREET	Unclassified	Contamination currently regulated under POEO Act	-32.73549959	151.952446
PADDINGTON	7-Eleven Service Station	59 Oxford STREET	Service Station	Contamination currently regulated under CLM Act	-33.88322921	151.2205024
PADSTOW	Caltex Service Station	115 Fairford ROAD	Service Station	Under assessment	-33.9434571	151.0345671
PADSTOW	Selleys / Dulux	1-29 Gow STREET	Unclassified	Under assessment	-33.93904125	151.0381725
PADSTOW	Galvatech	49 Gow STREET	Metal Industry	Contamination currently regulated under POEO Act	-33.93808679	151.0346862
PADSTOW	Fosco Australia Pty Ltd	7 Stuart STREET	Chemical Industry	Under assessment	-33.94342957	151.0377316
PADSTOW	Sebel Furniture	Parts 64 and 92 Gow STREET	Other Industry	Regulation under CLM Act not required	-33.93606752	151.0322057
PAGEWOOD	Shell Coles Express Service Station	299 Bunnerong PARADE	Service Station	Under assessment	-33.94071282	151.2285063
PAGEWOOD	Former Email Site	Corner of Page Street and Holloway STREET	Other Industry	Contamination currently regulated under CLM Act	-33.94302462	151.2132036
PAMBULA	Offsite area (roadways) adjacent to United Service Station Pambula (former Shell Self Serve)	Corner Quondola Street and Bullara STREET	Service Station	Under assessment	-36.93104481	149.8746763
PARKES	BP Truckstop	(Newell Highway) 1 Forbes ROAD	Other Petroleum	Under assessment	-33.14309226	148.1710282
PARKES	BP Service Station Telescope (Reliance Petroleum)	339 Clarinda STREET	Service Station	Under assessment	-33.13216152	148.1743239
PARKES	Caltex Service Station	352-360 Clarinda STREET	Service Station	Under assessment	-33.13317454	148.173643
PARKES	BP Service Station (Reliance Petroleum)	46 Clarinda STREET	Service Station	Under assessment	-33.14243539	148.1846227
PARKES	Caltex Service Station	Eugowra ROAD	Service Station	Under assessment	-33.19007031	148.224822
PARKLEA	Caltex Service Station	Old Windsor (north of Miami Street) ROAD	Service Station	Under assessment	-33.72407662	150.9336021
PARRAMATTA	BP Service Station	435 Church STREET	Service Station	Under assessment	-33.80498714	151.0056151
PARRAMATTA	7-Eleven (former Mobil) Service Station	81 Victoria ROAD	Service Station	Under assessment	-33.80919769	151.0142894
PARRAMATTA	Coleman Oval Embankment	Cnr of Pitt STREET and Maquarie STREET	Unclassified	Regulation under CLM Act not required	-33.80441625	150.9954841
PARRAMATTA	Parramatta Park Toilet Block Demolition	The Crescent Toilet Block Parramatta PARK	Unclassified	Regulation under CLM Act not required	-33.81054034	150.9961968
PAUPONG	Former Timber Treatment Plant	Off Paupong ROAD	Other Industry	Regulation under CLM Act not required	-36.57657408	148.6624998
PENDLE HILL	7-Eleven Service Station	217 Wentworth AVENUE	Service Station	Under assessment	-33.8017814	150.9577994
PENDLE HILL	Caltex Service Station	602-606 Great Western HIGHWAY	Service Station	Under assessment	-33.80827518	150.9421511

Suburb	Site Name	Site Address	Contamination Activity Type	Management Class	Latitude	Longitude
PENNANT HILLS	Shell Coles Express Pennant Hills West	386 Pennant Hills ROAD	Service Station	Contamination currently regulated under CLM Act	-33.73936462	151.0680237
PENRITH	Caltex Penrith Service Station	153 Coreen AVENUE	Service Station	Under assessment	-33.74287244	150.6927071
PENRITH	Former Mobil Depot	174 Coreen AVENUE	Other Petroleum	Under assessment	-33.74484268	150.6980504
PENRITH	Mirvac Industrial Site	2101 Castlereagh ROAD	Other Industry	Regulation under CLM Act not required	-33.73497514	150.6954097
PENRITH	7-Eleven (former Mobil) Service Station	212-222 Andrews ROAD	Service Station	Under assessment	-33.73059678	150.6952571
PENRITH	7-Eleven Service Station	30 Henry ROAD	Service Station	Under assessment	-33.75408799	150.7045594
PENRITH	Caltex Service Station	Castlereagh Rd Cnr Lugard STREET	Service Station	Under assessment	-33.73426843	150.6933382
PENRITH	Crane Enfield Metals	Castlereagh ROAD	Metal Industry	Contamination currently regulated under CLM Act	-33.73734959	150.696442
PENRITH	BP Express Service Station	Corner Coreen Avenue and Castlereagh ROAD	Service Station	Under assessment	-33.74385498	150.6925743
PENSHURST	7-Eleven Service Station	612 Forest ROAD	Service Station	Under assessment	-33.96153533	151.0793525
PENSHURST	Caltex Service Station	641 King Georges ROAD	Service Station	Under assessment	-33.95985335	151.0891118
PERISHER VALLEY	Perisher Centre Loading Dock	Kosciuszko ROAD	Other Petroleum	Regulation under CLM Act not required	-36.40392862	148.4111593
PERISHER VALLEY	Perisher Ski Resort	Kosciuszko ROAD	Other Petroleum	Regulation under CLM Act not required	-36.41106374	148.4005469
PETERSHAM	Fanny Durack Aquatic Centre	Station STREET	Unclassified	Regulation under CLM Act not required	-33.89194583	151.151824
PHEASANTS NEST	7-Eleven (former Mobil) Service Station	(Northbound) Hume HIGHWAY	Service Station	Under assessment	-34.28274509	150.6394175
PHEASANTS NEST	7-Eleven Service Station	(Southbound) Hume HIGHWAY	Service Station	Under assessment	-34.28318211	150.6362986
PICTON	McDonalds	69 -71 Argyle STREET	Service Station	Regulation under CLM Act not required	-34.16711877	150.6121524
PICTON	Coles Express Picton	93-99 Argyle STREET	Service Station	Under assessment	-34.16844337	150.6114236
PLUMPTON	Woolworths Service Station	Jersey ROAD	Service Station	Under assessment	-33.74478874	150.8369408
PORT BOTANY	Caltex Banksmeadow	1 -3 Penrhyn ROAD	Chemical Industry	Contamination currently regulated under POEO Act	-33.96335328	151.2171062
PORT BOTANY	Port Botany Bus Depot	1 Bumborah Point ROAD	Other Petroleum	Under assessment	-33.96880413	151.2255889
PORT BOTANY	Vopak B	20 Friendship ROAD	Chemical Industry	Under assessment	-33.97946548	151.2121752
PORT BOTANY	Smith Bros	4 Bumborah Point ROAD	Other Petroleum	Regulation under CLM Act not required	-33.9681757	151.2239505
PORT BOTANY	Terminals	45 Friendship ROAD	Chemical Industry	Under assessment	-33.97609287	151.2174402
PORT BOTANY	Vopak A	49 Friendship ROAD	Chemical Industry	Regulation under CLM Act not required	-33.97426175	151.2206228
PORT BOTANY	Bunnerong Canal	Between Brotherson Dock and Bumborah Point ROAD	Unclassified	Regulation under CLM Act not required	-33.96800557	151.2227633
PORT BOTANY	Sydney Ports Bulk Liquids Berth	Charlotte ROAD	Other Petroleum	Contamination currently regulated under POEO Act	-33.97418047	151.2123791
PORT BOTANY	Port Botany Railway Corridors	Friendship ROAD	Unclassified	Under assessment	-33.95467008	151.2178012
PORT BOTANY	Sydney Ports Marine Services	Interterminal Access ROAD	Other Petroleum	Under assessment	-33.97214594	151.2173122
PORT KEMBLA	Coates Hire	1 Flinders STREET	Other Industry	Under assessment	-34.47104817	150.89162
PORT KEMBLA	Caltex Service Station	16 Flinders STREET	Service Station	Under assessment	-34.47058088	150.8945864
PORT KEMBLA	Former Shell Depot	87-89 Flinders STREET	Other Petroleum	Under assessment	-34.46964995	150.8953859
PORT KEMBLA	Darcy Road Rail Sidings	Darcy ROAD	Other Industry	Under assessment	-34.47792834	150.9105503
PORT KEMBLA	No 2 Steelworks	Five Islands ROAD	Metal Industry	Contamination currently regulated under CLM Act	-34.45965024	150.8844432
PORT KEMBLA	Port Kembla Steelworks - No.1 Works Site	Five Islands ROAD	Metal Industry	Under assessment	-34.47386606	150.8794912

Suburb	Site Name	Site Address	Contamination Activity Type	Management Class	Latitude	Longitude
PORT KEMBLA	Port Kembla Steelworks - Steelhaven	Five Islands ROAD	Other Industry	Under assessment	-34.47605247	150.891144
PORT KEMBLA	Manildra Park	Flinders STREET	Other Petroleum	Contamination currently regulated under CLM Act	-34.46946878	150.8935731
PORT KEMBLA	Port Kembla Orica	Foreshore Road and Darcy ROAD	Other Industry	Contamination currently regulated under CLM Act	-34.47773583	150.9054545
PORT KEMBLA	Port Kembla, Auszinc Metals and Alloys	Lot 2 Shellharbour ROAD	Metal Industry	Regulation under CLM Act not required	-34.49335414	150.8961205
PORT KEMBLA	South Yard Rail Sidings	Lot 3 Old Port ROAD	Unclassified	Regulation under CLM Act not required	-34.47500551	150.8951759
PORT KEMBLA	Port Kembla Copper Smelter	Military ROAD	Metal Industry	Contamination formerly regulated under the CLM Act	-34.4810006	150.9063426
PORT KEMBLA	Commonwealth Rolling Mills (CRM)	Old Port ROAD	Metal Industry	Under assessment	-34.47476117	150.8974746
PORT KEMBLA	Port Kembla, Former Electricity Commission Site	Old Port Road/Christie Drive ROAD	Other Industry	Regulation under CLM Act not required	-34.46899143	150.8982854
PORT KEMBLA	BHP Area 21	Springhill ROAD	Metal Industry	Contamination formerly regulated under the CLM Act	-34.45244614	150.8676517
PORT KEMBLA	Port Kembla Steelworks Recycling Area	Springhill ROAD	Unclassified	Under assessment	-34.44334412	150.8828278
PORT MACQUARIE	Caltex Service Station	100 Hastings River DRIVE	Service Station	Under assessment	-31.42934052	152.8830188
PORT MACQUARIE	Caltex Service Station	112-114 Gordon STREET	Service Station	Under assessment	-31.43491709	152.9047618
PORT MACQUARIE	Shell Coles Express Service Station	121 Gordon STREET	Service Station	Under assessment	-31.4343131	152.9046869
PORT MACQUARIE	Caltex Service Station	12-14 Bolwarra ROAD	Service Station	Under assessment	-31.45015286	152.8854769
PORT MACQUARIE	Mobil Depot	211 Lake ROAD	Other Petroleum	Under assessment	-31.44688513	152.8864499
PORT MACQUARIE	Car park	28 Hayward STREET	Other Industry	Regulation under CLM Act not required	-31.43385131	152.9072399
PORT MACQUARIE	Caltex Service Station	29 Lord STREET	Service Station	Under assessment	-31.43326436	152.9169873
PORT MACQUARIE	Coles Myer	43 John Oxley DRIVE	Service Station	Regulation under CLM Act not required	-31.45741442	152.8739626
PORT MACQUARIE	Port Macquarie Airport	99 Boundary STREET	Other Petroleum	Under assessment	-31.43555856	152.868776
PORT MACQUARIE	Former Mobil Service Station	Corner Oxley Highway and Major Innes DRIVE	Service Station	Regulation under CLM Act not required	-31.45738931	152.873956
PORT MACQUARIE	Port Macquarie Council Depot	Koala STREET	Unclassified	Regulation under CLM Act not required	-31.45341586	152.9032764
PORTLAND	Mt Piper Power Station	350 Boulder Road (Power Station) OTHER	Other Industry	Under assessment	-33.349481	150.024182
PORTLAND	Ivanhoe Colliery	Pipers Flat ROAD	Other Industry	Under assessment	-33.36595748	150.0099577
PRAIRIEWOOD	Caltex Service Station	485-487 Smithfield ROAD	Service Station	Under assessment	-33.87102509	150.9031383
PROSPECT	7-Eleven (former Mobil) Service Station Prospect	354 Flushcombe ROAD	Service Station	Under assessment	-33.79541624	150.9049417
PROSPECT	Gatehouse, 544 Reservoir Road	544 Reservoir ROAD	Unclassified	Regulation under CLM Act not required	-33.81049244	150.9157439
PUNCHBOWL	Caltex Service Station	1285-1289 Canterbury ROAD	Service Station	Under assessment	-33.93146308	151.0596348
PUNCHBOWL	Former BP Service Station	1375 Corner Canterbury & Victoria ROADS	Service Station	Under assessment	-33.93170424	151.0537302
PUNCHBOWL	Punchbowl Laundry	42-44 Belmore ROAD	Chemical Industry	Under assessment	-33.93582701	151.0562638
PUTNEY	Putney Marina	20 Waterview STREET	Other Industry	Under assessment	-33.82608091	151.1003966
PYMBLE	Caltex Service Station	1117 Pacific HIGHWAY	Service Station	Regulation under CLM Act not required	-33.74102977	151.1385257
PYMBLE	Shell Coles Express Service Station	21 Ryde ROAD	Service Station	Under assessment	-33.75198512	151.1438115

Suburb	Site Name	Site Address	Contamination Activity Type	Management Class	Latitude	Longitude
PYMBLE	Former 3M site	950 Pacific HIGHWAY	Gasworks	Regulation under CLM Act not required	-33.75050288	151.1460578
PYRMONT	Former Council Works Depot (Fig and Wattle Depot)	14-26 Wattle STREET	Unclassified	Under assessment	-33.8752655	151.1942645
QUAKERS HILL	Caltex Service Station	450 Quakers Hill PARKWAY	Service Station	Under assessment	-33.72998613	150.9023617
QUAKERS HILL	Mobil Service Station	83 Lalor ROAD	Service Station	Under assessment	-33.72759077	150.8966764
QUEANBEYAN	Mobil Depot	109 High STREET	Other Petroleum	Under assessment	-35.3396115	149.237556
QUEANBEYAN	Former Mobil Service Station	151-153 Uriarra STREET	Service Station	Under assessment	-35.34425514	149.2148687
QUEANBEYAN	Bill Lilley Automotive	169 Crawford STREET	Service Station	Under assessment	-35.35138121	149.232486
QUEANBEYAN	Woolworths Petrol	196 Crawford Street Cnr Morisset STREET	Service Station	Under assessment	-35.35163055	149.2335759
QUEANBEYAN	Former Caltex Depot	20-30 Railway STREET	Other Petroleum	Regulation under CLM Act not required	-35.34523	149.22333
QUEANBEYAN	Caltex Depot	5 Stephens ROAD	Service Station	Under assessment	-35.34615546	149.207807
QUEANBEYAN	BP Queanbeyan	50 Yass ROAD	Service Station	Under assessment	-35.34126641	149.2445103
QUEANBEYAN	Former BP Queanbeyan	64 Uriarra ROAD	Service Station	Under assessment	-35.34646177	149.2246263
QUEANBEYAN	Caltex Service Station	Bungendore ROAD	Service Station	Under assessment	-35.34930535	149.2438607
QUEANBEYAN	Caltex Service Station	Lanyon Dr Cnr Mccrae STREET	Service Station	Under assessment	-35.36372923	149.2067531
QUIRINDI	Caltex Service Station, Quirindi	199-201 George STREET	Service Station	Regulation under CLM Act not required	-31.50654793	150.6803589
QUIRINDI	Former Mobil Depot, Quirindi	4-6 Cross STREET	Other Petroleum	Under assessment	-31.49903355	150.681972
QUIRINDI	Tamarang Service Centre	Lot 1 Station STREET	Service Station	Under assessment	-31.50179204	150.6814611
RAMSGATE	Shell Coles Express Service Station	Grand Parade cnr Ramsgate ROAD	Service Station	Regulation under CLM Act not required	-33.98537988	151.1471234
RANDWICK	Caltex Service Station	2 Alison ROAD	Service Station	Regulation under CLM Act not required	-33.9065752	151.2320697
RANDWICK	Service Station, Randwick	33-37 Carrington ROAD	Service Station	Contamination currently regulated under CLM Act	-33.90655015	151.2525065
RANDWICK	Metro Petroleum	345 Avoca STREET	Service Station	Regulation under CLM Act not required	-33.92544832	151.2396799
RAVENSWORTH	Ravensthorpe Operations Narama Mine	Lemington ROAD	Other Industry	Under assessment	-32.47115903	151.0359579
RAVENSWORTH	Cumnock Colliery	Old New England HIGHWAY	Other Industry	Under assessment	-32.40218281	150.9960082
RAYMOND TERRACE	Shell Coles Express Service Station	105 Pacific HIGHWAY	Service Station	Under assessment	-32.76110922	151.7492847
RAYMOND TERRACE	Former Motor Registry	53 William STREET	Other Petroleum	Under assessment	-32.76286473	151.7445839
RAYMOND TERRACE	Caltex Service Station	Cnr Adelaide Street & Glenelg STREET	Service Station	Under assessment	-32.76503842	151.7425264
REDFERN	Former Printing Works	101a Marriott STREET	Other Industry	Regulation under CLM Act not required	-33.89512556	151.2113422
REDFERN	BP Service Station	116 Regent STREET	Service Station	Under assessment	-33.89367876	151.1995256
REDFERN	BP Surry Hills	411 Cleveland STREET	Service Station	Under assessment	-33.89183974	151.2132466
REVESBY	Caltex Service Station	181 The River ROAD	Service Station	Under assessment	-33.95573605	151.0171779
REVESBY	Dorf Clark Industries	184-194 Milperra ROAD	Metal Industry	Regulation under CLM Act not required	-33.93387149	151.000553
REVESBY	Mirotone Pty Ltd	21 Marigold STREET	Chemical Industry	Contamination currently regulated under POEO Act	-33.93559608	151.0002207
REVESBY	Bituminous Products	33-35 Violet STREET	Chemical Industry	Contamination currently regulated under CLM Act	-33.93702092	151.0067896
RHODES	Former Glad factory site	10-16 Marquet STREET	Chemical Industry	Regulation under CLM Act not required	-33.82884048	151.0848716

Suburb	Site Name	Site Address	Contamination Activity Type	Management Class	Latitude	Longitude
RHODES	Homebush Bay sediments adjoining former Berger Paint factory	Oulton AVENUE	Chemical Industry	Ongoing maintenance required to manage residual contamination (CLM Act)	-33.83535308	151.083238
RHODES	Former Allied Feeds site	Walker STREET	Other Industry	Contamination was addressed via the planning process (EP&A Act)	-33.82465376	151.0870401
RHODES	Former UCAL site	Walker STREET	Chemical Industry	Ongoing maintenance required to manage residual contamination (CLM Act)	-33.82727505	151.0853195
RHODES	Homebush Bay Sediments adjoining the former UCAL and Allied Feeds sites		Chemical Industry	Ongoing maintenance required to manage residual contamination (CLM Act)	-33.8263749	151.0839216
RICHMOND	Caltex Service Station	98 March STREET	Service Station	Under assessment	-33.59937996	150.7514483
RIVERSTONE	Axalta Coating Systems	15-23 Melbourne ROAD	Other Industry	Regulation under CLM Act not required	-33.6636649	150.8557519
RIVERSTONE	7-Eleven Riverstone	55 Garfield ROAD		Under assessment	-33.677946	150.86367
RIVERSTONE	Vacant Commercial Land	88-94 Junction ROAD	Unclassified	Regulation under CLM Act not required	-33.66226398	150.8789967
RIVERWOOD	7-Eleven Riverwood	30 Bonds ROAD	Service Station	Regulation under CLM Act not required	-33.9523701	151.0583887
ROCKDALE	7-Eleven (former Mobil) Service Station	293 West Botany STREET	Service Station	Under assessment	-33.94995672	151.1484667
ROCKDALE	7-Eleven Service Station	99 Railway STREET	Service Station	Under assessment	-33.95247322	151.1356785
ROOTY HILL	7-Eleven (former Mobil) Service Station	1042 Great Western HIGHWAY	Service Station	Under assessment	-33.78214955	150.8287656
ROOTY HILL	7-Eleven (former Mobil) Service Station	106 Rooty Hill Road South ROAD	Service Station	Under assessment	-33.78036181	150.8501998
ROSE BAY	Caltex Service Station	488 Old South Head ROAD	Service Station	Under assessment	-33.87475145	151.2723847
ROSE BAY	Rose Bay Budget Service station	638 -646 New South Head ROAD	Service Station	Contamination currently regulated under CLM Act	-33.87062149	151.2677617
ROSEBERY	Former Industrial Site	108 Dunning AVENUE		Under assessment	-33.91630811	151.201557
ROSEBERY	Autofoil P/L	2 Mentmore AVENUE	Other Industry	Regulation under CLM Act not required	-33.91121318	151.2054882
ROSEBERY	Caltex Service Station Rosebery	321 Gardeners ROAD	Service Station	Under assessment	-33.92302898	151.2059541
ROSEBERY	Rosebery Service Station	395 Gardeners ROAD	Service Station	Contamination formerly regulated under the CLM Act	-33.92246784	151.2024589
ROSEHILL	James Hardie Factory (former, western portion)	181 James Ruse DRIVE	Other Industry	Contamination currently regulated under CLM Act	-33.81605834	151.0238145
ROSEHILL	Camellia, Shell Clyde Refinery (Duplicate)	9 Devon STREET	Metal Industry	Under assessment	-33.824644	151.037254
ROSEHILL	James Hardie	Devon STREET	Other Industry	Contamination currently regulated under CLM Act	-33.82539019	151.0339466
ROSELANDS	7-Eleven (former Mobil) Service Station	91 Canary's ROAD	Service Station	Under assessment	-33.93362588	151.0736538
ROSELANDS	Roselands Shopping Centre	Roselands DRIVE	Service Station	Under assessment	-33.93499281	151.0691284
ROSEVILLE	Mobil Service Station	2 Boundary STREET	Service Station	Regulation under CLM Act not required	-33.78769177	151.1796011
ROSEVILLE CHASE	Coles Express Roseville Chase	388 Eastern Valley WAY	Service Station	Regulation under CLM Act not required	-33.78337722	151.1973901
ROZELLE	Caltex Service Station	121 Victoria ROAD	Service Station	Under assessment	-33.86252996	151.168497
ROZELLE	Kennards Rozelle	15-39 Wellington STREET	Other Petroleum	Regulation under CLM Act not required	-33.86176757	151.1686519
ROZELLE	7-Eleven (former Mobil) Service Station	178-180 Victoria ROAD	Service Station	Under assessment	-33.8630268	151.1680857

Suburb	Site Name	Site Address	Contamination Activity Type	Management Class	Latitude	Longitude
ROZELLE	BP Service Station	Corner Darling Street and Thornton STREET	Service Station	Regulation under CLM Act not required	-33.8591647	151.1716591
ROZELLE	White Bay Power Station	Robert STREET	Other Industry	Regulation under CLM Act not required	-33.86674636	151.1772204
RUFUS RIVER	SA Water Depot - Rufus River	Old Wentworth STREET	Other Petroleum	Regulation under CLM Act not required	-34.04191512	141.2679475
RUSHCUTTERS BAY	d'Albora Marinas	1b New Beach ROAD	Other Industry	Contamination currently regulated under POEO Act	-33.87351297	151.2345082
RUTHERFORD	Rutherford Transpacific	11 Kyle STREET	Other Industry	Regulation under CLM Act not required	-32.71105203	151.500311
RUTHERFORD	Shell Coles Express Service Station, rutherford	118 New England HIGHWAY	Service Station	Under assessment	-32.7208703	151.5394595
RUTHERFORD	Caltex Service Station	134-138 New England HIGHWAY	Service Station	Under assessment	-32.7202589	151.5381526
RUTHERFORD	Transpacific Industrial Services/Nationwide Oil Pty Ltd	99 Kyle STREET	Chemical Industry	Under assessment	-32.71262159	151.5013865
RYDALMERE	Rheem Australia	1 Alan STREET	Other Industry	Contamination formerly regulated under the CLM Act	-33.81545013	151.0295476
RYDALMERE	Former Service Station	262-272 Victoria ROAD	Service Station	Under assessment	-33.81006724	151.032377
RYDALMERE	BP Service Station	265 Victoria ROAD	Service Station	Under assessment	-33.8109483	151.0328101
RYDALMERE	Caltex Service Station	309 Victoria ROAD	Service Station	Under assessment	-33.81196193	151.0371185
RYDALMERE	Mitsubishi Electric	348 Victoria ROAD	Unclassified	Contamination currently regulated under CLM Act	-33.81040138	151.0392812
RYDALMERE	Hunter Douglas	Victoria ROAD	Chemical Industry	Regulation under CLM Act not required	-33.81009112	151.0384732
RYDE	Caltex Service Station	110 Lane Cove ROAD	Service Station	Under assessment	-33.80142973	151.1137925
RYDE	7-Eleven (former Mobil) Service Station	326-328 Blaxland ROAD	Service Station	Under assessment	-33.80242183	151.1004278
RYDE	Shell Coles Express Ryde	45 Lane Cove ROAD	Service Station	Under assessment	-33.80726028	151.109981
RYDE	Ryde Bus Depot	49 - 75 Buffalo ROAD	Unclassified	Under assessment	-33.81679771	151.1225255
SANCTUARY POINT	United Service Station, Sanctuary Point	147 Larmer AVENUE	Service Station	Regulation under CLM Act not required	-35.09918861	150.6329537
SANDGATE	North Limited Storage Handling facility	Maitland ROAD	Other Industry	Contamination formerly regulated under the CLM Act	-32.86598453	151.7012866
SANDGATE	Caltex Service Station	Pacific HIGHWAY	Service Station	Under assessment	-32.86501596	151.706161
SANS SOUCI	Former 7-Eleven Ramsgate	368 Rocky Point ROAD	Service Station	Contamination currently regulated under CLM Act	-33.98631668	151.135849
SANS SOUCI	7-Eleven Service Station	474-478 Rocky Point ROAD	Service Station	Under assessment	-33.99088939	151.1333779
SANS SOUCI	Former Service Station	542-544 Rocky Point ROAD	Service Station	Contamination was addressed via the planning process (EP&A Act)	-33.99376148	151.1316131
SANS SOUCI	Kendall Street Reserve	Lawson Street and Kendall STREET	Landfill	Under assessment	-33.99966431	151.13005
SCONE	Scone Works Depot	220 Susan STREET	Other Petroleum	Regulation under CLM Act not required	-32.04444892	150.879152
SCONE	Shell Coles Express Service Station	91- 93 Kelly STREET	Service Station	Contamination currently regulated under CLM Act	-32.04715941	150.8676346
SCONE	BP - Former Depot	Scone St, Guernsey St & Susan STREET	Service Station	Contamination formerly regulated under the CLM Act	-32.04599284	150.8662046
SCONE	Mobil Scone Airport Elt	Walter Pye AVENUE	Other Petroleum	Under assessment	-32.03596733	150.8323698
SEVEN HILLS	Transport Infrastructure Development Corporation	1 Powers ROAD	Other Industry	Regulation under CLM Act not required	-33.77387442	150.9379787
SEVEN HILLS	Caltex Service Station	105 Station ROAD	Service Station	Under assessment	-33.77435881	150.9448733
SEVEN HILLS	7-Eleven (former Mobil) Service Station	151 Prospect HIGHWAY	Service Station	Under assessment	-33.76894646	150.9427004

Suburb	Site Name	Site Address	Contamination Activity Type	Management Class	Latitude	Longitude
SEVEN HILLS	Former BP Service Station	154-156 Prospect HIGHWAY	Service Station	Under assessment	-33.76906502	150.9414821
SEVEN HILLS	Australian Waste Oil Refineries	27 Powers ROAD	Other Industry	Contamination currently regulated under CLM Act	-33.77536127	150.9511122
SEVEN HILLS	Australia Post	3 Powers ROAD	Unclassified	Regulation under CLM Act not required	-33.77434009	150.9395495
SEVEN HILLS	Caltex Service Station	38 Abbott ROAD	Service Station	Regulation under CLM Act not required	-33.76692649	150.9548271
SHELLY BEACH	Former Shelly Beach Landfill	Oaks AVENUE	Landfill	Under assessment	-33.36700551	151.4913631
SHORTLAND	Former Astra St landfill	1, 2 & 28 Astra STREET	Landfill	Contamination currently regulated under CLM Act	-32.86716222	151.6966948
SHORTLAND	Tuxford Park landfill	10 King STREET	Landfill	Regulation under CLM Act not required	-32.87721139	151.6936837
SHORTLAND	BP Service Station	298-302 Sandgate ROAD	Service Station	Regulation under CLM Act not required	-32.8861645	151.6953912
SHORTLAND	Former Lorna St landfill	8/475 Sandgate ROAD	Landfill	Regulation under CLM Act not required	-32.87888726	151.7023245
SILVERWATER	Vacant property	103-105 Silverwater ROAD	Other Industry	Under assessment	-33.83831374	151.0472576
SILVERWATER	Former Printing Facility	46-58 Derby STREET	Unclassified	Under assessment	-33.83855869	151.0478649
SILVERWATER	Storage Facility	54-58 Derby STREET	Unclassified	Under assessment	-33.83855869	151.0478649
SILVERWATER	Silverwater Landfill	Carnarvon ROAD	Landfill	Regulation being finalised	-33.83506394	151.033214
SILVERWATER	Department of Corrective Services land adjacent to the former Auburn Landfill	Jamieson STREET	Landfill	Contamination formerly regulated under the CLM Act	-33.82928257	151.0590653
SINGLETON	Putty Saw Mill	(via Singleton) Putty ROAD	Unclassified	Contamination currently regulated under CLM Act	-32.99958725	150.7111684
SINGLETON	BP Service Station (Reliance Petroleum)	53 George STREET	Other Petroleum	Under assessment	-32.56191447	151.1748738
SINGLETON	Singleton Gasworks	55-57 John STREET	Gasworks	Contamination currently regulated under CLM Act	-32.56774715	151.1658188
SINGLETON	Shell Coles Express Service Station	69-73 George STREET	Service Station	Under assessment	-32.56297156	151.1755215
SINGLETON	Bulga Surface Operations	Broke ROAD	Other Industry	Under assessment	-32.68325751	151.1206158
SINGLETON	Mobil Singleton Airport Elt	Range ROAD	Other Petroleum	Under assessment	-32.60270846	151.1944828
SMITHFIELD	Freestones	1 Hume ROAD	Other Petroleum	Under assessment	-33.83577694	150.9310112
SMITHFIELD	Liquip International	13 Hume ROAD	Other Industry	Under assessment	-33.83802635	150.9319034
SMITHFIELD	Caltex Smithfield	16-18 Tait STREET	Service Station	Regulation under CLM Act not required	-33.84596441	150.9435497
SMITHFIELD	Mobil Service Station	227 Smithfield ROAD	Service Station	Under assessment	-33.85376154	150.9400104
SMITHFIELD	Former Landfill	Little STREET	Landfill	Contamination being managed via the planning process (EP&A Act)	-33.85025253	150.9411561
SOUTH ALBURY	BP Border Service Station	Corner Ebdon Street and Wodonga PLACE	Service Station	Contamination currently regulated under CLM Act	-36.08875942	146.9093882
SOUTH BOWENFELS	Shell Coles Express Service Station	Lot 1 Great Western HIGHWAY	Service Station	Under assessment	-33.50589001	150.1238487
SOUTH GRAFTON	Caltex Service Station	46-58 Schwinghammer STREET	Service Station	Under assessment	-29.71128273	152.9458313
SOUTH GRAFTON	Mobil Service Station	Corner Pacific Highway and Charles STREET	Service Station	Under assessment	-29.70814828	152.9412928
SOUTH KEMPSEY	Caltex Service Station	52 Lachlan STREET	Service Station	Under assessment	-31.09361084	152.8370796
SOUTH LISMORE	Former Mobil Service Station	126 - 128 Union STREET	Service Station	Regulation under CLM Act not required	-28.81242175	153.267541
SOUTH LISMORE	Caltex Service Station	237 Union STREET	Service Station	Under assessment	-28.82052708	153.2648111
SOUTH NOWRA	Caltex South Nowra	100 Princes HIGHWAY	Service Station	Under assessment	-34.90516081	150.6029621

Suburb	Site Name	Site Address	Contamination Activity Type	Management Class	Latitude	Longitude
SOUTH PENRITH	7-Eleven Service Station	45 Aspen STREET	Service Station	Regulation under CLM Act not required	-33.77727694	150.7107228
SOUTH WENTWORTHVILLE	Caltex Service Station	313 Great Western Hwy GROVE	Service Station	Under assessment	-33.81643692	150.9718802
SOUTH WENTWORTHVILLE	Aldi Stores Development	331-339 Great Western HIGHWAY	Metal Industry	Regulation under CLM Act not required	-33.81605854	150.9697429
SOUTH WEST ROCKS	Former Shell Trial Bay Depot	Phillip DRIVE	Other Petroleum	Regulation under CLM Act not required	-30.89273836	153.0612772
SOUTH WEST ROCKS	Former Trial Bay Caltex Depot	Phillip DRIVE	Other Petroleum	Under assessment	-30.89190078	153.0573056
SOUTH WEST ROCKS	Residential area and Reserve opposite Former Caltex terminal	Phillip DRIVE	Other Petroleum	Under assessment	-30.89172594	153.0573164
SPRINGVALE	Springvale Colliery	Castlereagh HIGHWAY	Other Industry	Under assessment	-33.40334736	150.1070462
ST CLAIR	Mobil Service Station	4 Endeavour AVENUE	Service Station	Under assessment	-33.79430926	150.7885793
ST IVES	Mobil Service Station	157 Mona Vale ROAD	Service Station	Under assessment	-33.73265301	151.1563899
ST IVES	Caltex Service Station	164 Mona Vale ROAD	Service Station	Under assessment	-33.7307595	151.1570462
ST IVES	Shell Service Station	179-181 Mona Vale ROAD	Service Station	Contamination currently regulated under CLM Act	-33.73124859	151.1575827
ST IVES	Caltex Service Station	363 Mona Vale ROAD	Service Station	Under assessment	-33.71737	151.17311
ST IVES	Caltex Service Station	452 Mona Vale ROAD	Service Station	Regulation under CLM Act not required	-33.70752272	151.187545
ST MARYS	Woolworths Service Station	116-118 Forrester ROAD	Service Station	Under assessment	-33.75525115	150.7752897
ST MARYS	7-Eleven (former Mobil) Service Station	2 Christie STREET	Service Station	Under assessment	-33.74790843	150.7767667
ST MARYS	7-Eleven (former Mobil) Service Station	2 Wilson STREET	Service Station	Under assessment	-33.77790415	150.771689
ST MARYS	Integral Energy Mt Druitt Transmission Substation	69 Kurrajong North ROAD	Other Industry	Regulation under CLM Act not required	-33.76376093	150.7921691
ST MARYS	BP Service Station	76 Glossop STREET	Service Station	Under assessment	-33.76020183	150.7818149
ST MARYS	Caltex Service Station	Wordoo St Cnr Forrester STREET	Service Station	Under assessment	-33.75334263	150.7755489
ST PETERS	BP Express Service Station	2 Princes HIGHWAY	Service Station	Under assessment	-33.90982281	151.1809936
ST PETERS	Cooks River Rail Terminal	20 Canal ROAD	Unclassified	Regulation under CLM Act not required	-33.91943986	151.1726689
ST PETERS	Former Tidyburn Facility	53 Barwon Park ROAD	Chemical Industry	Contamination formerly regulated under the CLM Act	-33.9130091	151.1809912
ST PETERS	Camdenville Park	May STREET	Other Industry	Regulation under CLM Act not required	-33.90911815	151.176951
STANMORE	125 Corunna Road	125 Corunna ROAD	Unclassified	Regulation under CLM Act not required	-33.88937382	151.1644589
STRATHFIELD	7-Eleven (former Mobil) Service Station	577 Liverpool ROAD	Service Station	Under assessment	-33.88736091	151.0743474
STRATHFIELD SOUTH	Former Landfill Site	7-9 Dunlop STREET	Landfill	Contamination being managed via the planning process (EP&A Act)	-33.89509698	151.0796751
STROUD	Caltex Service Station	1 Cowper STREET	Service Station	Under assessment	-32.39092749	151.9563089
SUFFOLK PARK	BP Service Station	207-209 Broken Head ROAD	Service Station	Regulation under CLM Act not required	-28.68800088	153.6083821
SUFFOLK PARK	Suffolk Park dip site	Cnr Broken Head Road & Beech DRIVE	Cattle Dip	Regulation under CLM Act not required	-28.6874242	153.6072824
SURRY HILLS	Woolworths Petrol Surry Hills	475 Cleveland STREET	Service Station	Under assessment	-33.89203644	151.216217
SURRY HILLS	Legion Cabs (Trading) Cooperative	69 - 81 Foveaux STREET	Service Station	Under assessment	-33.88470082	151.2107944
SURRY HILLS	Ausgrid Road Reserve	Mary STREET	Other Industry	Regulation under CLM Act not required	-33.88292195	151.2095176

Suburb	Site Name	Site Address	Contamination Activity Type	Management Class	Latitude	Longitude
SUTHERLAND	United Service Station and Sutherland Reservoir	1 to 3 Oxford STREET	Service Station	Contamination currently regulated under CLM Act	-34.029532	151.0579906
SUTHERLAND	7-Eleven Service Station	693 Old Princes HIGHWAY	Service Station	Under assessment	-34.02976735	151.0588789
SUTTON FOREST	Coles Express Sutton Forest West	Hume HIGHWAY	Service Station	Under assessment	-34.60808989	150.2250592
SWANSEA	Caltex Service Station	126 Pacific HIGHWAY	Service Station	Under assessment	-33.08811841	151.6381764
SYDENHAM	SRA Land	117 Railway PARADE	Other Industry	Regulation under CLM Act not required	-33.91560723	151.1656846
SYDENHAM	Sydenham XPT Maintenance Facility	Way STREET	Other Industry	Regulation under CLM Act not required	-33.91698468	151.1614089
SYDNEY	Interpro House (OSP 46581)	447 Kent STREET	Other Petroleum	Regulation under CLM Act not required	-33.87225413	151.204761
SYDNEY OLYMPIC PARK	RMS Western Precinct	14A-14E and 16 Hill ROAD	Other Petroleum	Regulation under CLM Act not required	-33.82239777	151.0758664
SYDNEY OLYMPIC PARK	Haslams Creek South Area 3	At Kronos Hill, Kevin Coombes AVENUE	Landfill	Contamination formerly regulated under the CLM Act	-33.84113059	151.0602966
SYDNEY OLYMPIC PARK	Bicentennial Park	Bicentennial DRIVE	Landfill	Ongoing maintenance required to manage residual contamination (CLM Act)	-33.84456248	151.0788116
SYDNEY OLYMPIC PARK	Woo-la-ra Landfill	Hill ROAD	Landfill	Ongoing maintenance required to manage residual contamination (CLM Act)	-33.82695807	151.07282
SYDNEY OLYMPIC PARK	Blaxland Common Landfill	Jamieson STREET	Landfill	Ongoing maintenance required to manage residual contamination (CLM Act)	-33.82638382	151.05972
SYDNEY OLYMPIC PARK	Kronos Hill Landfill	Kevin Coombes AVENUE	Landfill	Ongoing maintenance required to manage residual contamination (CLM Act)	-33.84014442	151.0649521
SYDNEY OLYMPIC PARK	Wilson Park (Former oil gas plant site)	Newington ROAD	Gasworks	Ongoing maintenance required to manage residual contamination (CLM Act)	-33.82633586	151.0534322
SYDNEY OLYMPIC PARK	Former Golf Driving Range Landfill	Sarah Durack AVENUE	Landfill	Ongoing maintenance required to manage residual contamination (CLM Act)	-33.85358517	151.0713987
SYDNEY OLYMPIC PARK	Aquatic Centre Carpark Landfill	Shane Gould AVENUE	Landfill	Ongoing maintenance required to manage residual contamination (CLM Act)	-33.85093439	151.0656713
SYLVANIA	Caltex Service Station - Sylvania Heights	414-416 Princes HIGHWAY	Service Station	Contamination currently regulated under CLM Act	-34.02361051	151.0895394
SYLVANIA	Caltex Service Station	61 Port Hacking ROAD	Service Station	Regulation under CLM Act not required	-34.0140089	151.104212
TAHMOOR	Tahmoor Colliery	Remembrance DRIVE	Other Industry	Contamination currently regulated under POEO Act	-34.25090795	150.5793631
TALBINGO	Old Town Landfill	Bridle STREET	Landfill	Regulation under CLM Act not required	-35.59018237	148.3041771
TALBINGO	T3 Spoil dump and adjoining river sediments	Off Snowy Mountains HIGHWAY	Landfill	Contamination formerly regulated under the CLM Act	-35.6177268	148.2926158
TALBINGO	Former grit blasting site	Old Damsite ROAD	Other Industry	Regulation under CLM Act not required	-35.60894551	148.3030165
TAMWORTH	Former Service Station Tamworth	(Cnr Scott Rd) 254-256 Goonoo Goonoo ROAD	Service Station	Regulation under CLM Act not required	-31.1118945	150.9228523
TAMWORTH	Caltex Service Station	109 Gunnedah ROAD	Service Station	Under assessment	-31.09723226	150.8955299
TAMWORTH	Kensell's Mitsubishi	11-14 Kable AVENUE	Other Petroleum	Regulation under CLM Act not required	-31.08921565	150.9273063

Suburb	Site Name	Site Address	Contamination Activity Type	Management Class	Latitude	Longitude
TAMWORTH	Curlew Crescent	19-29 Curlew CRESCENT	Metal Industry	Regulation under CLM Act not required	-31.06963607	150.9069306
TAMWORTH	Caltex Star Tamworth	21 White STREET	Service Station	Under assessment	-31.09255137	150.9341709
TAMWORTH	Former Service Station, Fitzpatrick Super Fund, Tamworth	210 Goonoo Goonoo ROAD	Service Station	Regulation under CLM Act not required	-31.10613594	150.9234143
TAMWORTH	Coles Express Tamworth	251 - 253 Goonoo Goonoo ROAD	Service Station	Contamination currently regulated under CLM Act	-31.11058167	150.9236721
TAMWORTH	BP Tamworth Service Station and Depot	27-29 Gunnedah ROAD	Service Station	Under assessment	-31.09642128	150.9058193
TAMWORTH	Housing NSW	29 -33 White STREET	Other Petroleum	Regulation under CLM Act not required	-31.0915651	150.9357811
TAMWORTH	Former Mobil Service Station	373-375 Armidale ROAD	Service Station	Regulation under CLM Act not required	-31.10122679	150.9441341
TAMWORTH	Elovera Former Sheep Dip	730 Ascot Calala ROAD	Cattle Dip	Regulation under CLM Act not required	-31.1801846	150.962897
TAMWORTH	Mobil Depot	9 Hinkler ROAD	Other Petroleum	Under assessment	-31.09584286	150.9040493
TAMWORTH	Caltex Service Station	Kent Street Cnr Kathleen STREET	Service Station	Under assessment	-31.10361712	150.9186343
TARCUITA	Mobil Service Station	(Hume Highway) 32 Sydney STREET	Service Station	Contamination formerly regulated under the CLM Act	-35.2772942	147.73574
TAREE	Caltex Service Station	104-106 Commerce STREET	Service Station	Under assessment	-31.90720519	152.4500926
TAREE	Caltex Taree	12 Pitt STREET	Service Station	Regulation under CLM Act not required	-31.90551738	152.4783334
TAREE	Former BP Service Station (Reliance Petroleum)	150 Manning River DRIVE	Service Station	Under assessment	-31.93842026	152.4682056
TAREE	Caltex Service Station	44-46 Stevenson STREET	Service Station	Under assessment	-31.90563595	152.4640848
TAREE	Footpath in front of the former BP service station	53-55 Victoria STREET	Service Station	Regulation under CLM Act not required	-31.91015653	152.4659073
TAREE	Former Shell Depot	53-55 Stevenson STREET	Other Petroleum	Under assessment	-31.90514622	152.4649706
TAREE	Former Mobil Depot	Corner Muldoon Street and Grey Gum ROAD	Other Petroleum	Under assessment	-31.89744109	152.4508569
TAREE SOUTH	Caltex Service Station	Corner Manning River Drive and Glenthorne ROAD	Service Station	Under assessment	-31.93842026	152.4682056
TAREN POINT	Former Oyster Farmer	(formerly 98 Woodlands Rd) 2R Alexander AVENUE	Other Industry	Contamination being managed via the planning process (EP&A Act)	-34.01698788	151.1247494
TAREN POINT	Caltex Service Station	114 Taren Point ROAD	Service Station	Regulation under CLM Act not required	-34.02065958	151.1218938
TAREN POINT	Former Oyster Farmer	1A Atkinson ROAD	Other Industry	Regulation under CLM Act not required	-34.02081803	151.1283282
TAREN POINT	Former manufacturing site	46-50 Bay ROAD	Other Industry	Regulation under CLM Act not required	-34.0236184	151.1231649
TAREN POINT	Shell Coles Express Service Station	99-103 Parraweena ROAD	Service Station	Regulation under CLM Act not required	-34.02630233	151.1200897
TAREN POINT	Mangrove Lane Cycle pathway	Mangrove LANE	Unclassified	Regulation under CLM Act not required	-34.02404025	151.1324783
TELARAH	Former Ausgrid Depot	Green STREET	Other Industry	Regulation under CLM Act not required	-32.7276446	151.5269745
TELARAH	ACIRL	Junction STREET	Other Industry	Under assessment	-32.73457183	151.5400128
TEMPE	Tempe Depot	1a Gannon STREET	Other Petroleum	Regulation under CLM Act not required	-33.92408255	151.1596469
TEMPE	Caltex Service Station	775 Princes HIGHWAY	Service Station	Under assessment	-33.9253681	151.1596532

Suburb	Site Name	Site Address	Contamination Activity Type	Management Class	Latitude	Longitude
TEMPE	Railcorp Site Renwick Street	Renwick STREET	Other Industry	Regulation under CLM Act not required	-33.91997709	151.1576058
TEMPE	Former Tempe Tip	South STREET	Landfill	Contamination currently regulated under CLM Act	-33.9255792	151.1668117
TERALBA	Teralba, Lucky's Scrap Metal	21 Racecourse ROAD	Metal Industry	Contamination currently regulated under CLM Act	-32.946805	151.61698
TERALBA	Lake Macquarie Teralba Sanitary Depot	Griffen ROAD	Landfill	Regulation under CLM Act not required	-32.9372059	151.6214528
TERANIA CREEK	Former Izzards Cattle Tick Dip	Wallace ROAD	Cattle Dip	Contamination formerly regulated under the CLM Act	-28.65425776	153.2767438
THIRLMERE	Thirlmere Rail Heritage Museum	10 Barbour ROAD	Other Industry	Regulation under CLM Act not required	-34.20689245	150.5693902
THORNLEIGH	Shell Coles Express Thornleigh	188 - 190 Pennant Hills ROAD	Service Station	Under assessment	-33.72502184	151.0850569
THORNLEIGH	Caltex Service Station	200-202 Pennant Hills ROAD	Service Station	Under assessment	-33.72660793	151.08364
THORNTON	Energy Australia Thornton Pole Yard	55 Weakleys DRIVE	Other Industry	Regulation under CLM Act not required	-32.79973875	151.6374998
TIGHES HILL	Former Mobil Terminal	110 Elizabeth STREET	Other Petroleum	Contamination currently regulated under CLM Act	-32.90600406	151.7586907
TIGHES HILL	Holcim Australia Cement Batching Plant	340 Industrial DRIVE	Other Industry	Under assessment	-32.90532418	151.7574857
TIGHES HILL	SRA Land	73 Elizabeth STREET	Unclassified	Regulation under CLM Act not required	-32.90795794	151.754631
TIGHES HILL	Former Ampol Depot	94 Elizabeth STREET	Other Petroleum	Regulation being finalised	-32.90658137	151.757239
TOCUMWAL	Mobil Depot	(Murray Street) Newell HIGHWAY	Other Petroleum	Under assessment	-35.79180653	145.5648214
TOCUMWAL	Mobil Depot	79-83 Deniliquin ROAD	Other Petroleum	Under assessment	-35.80914914	145.5585528
TOMAGO	Minmet	25 School DRIVE	Metal Industry	Contamination currently regulated under POEO Act	-32.8301553	151.7300603
TOMAGO	Balcombe Sweat Furnace	26 Laverick AVENUE	Metal Industry	Regulation under CLM Act not required	-32.82557395	151.7056416
TOMERONG	Log Cabin Service Station (United Petroleum)	D1300 Princes HIGHWAY	Service Station	Under assessment	-35.01820959	150.5779687
TOONGABBIE	7-Eleven (former Mobil) Service Station	3 Metella ROAD	Service Station	Under assessment	-33.78692357	150.9462837
TOORMINA	Caltex Service Station	2 Minorca PLACE	Service Station	Under assessment	-30.35229568	153.0906606
TORONTO	BP Express Service Station	132 Cary STREET	Service Station	Under assessment	-33.01144673	151.5937863
TORONTO	Coles Express (former Mobil) Service Station	133-137 Cary STREET	Service Station	Under assessment	-33.01187681	151.5930879
TORONTO	Caltex Service Station	147 Cary STREET	Service Station	Under assessment	-33.01288007	151.5928388
TORONTO	Toronto Hotel	74 Victory PARADE	Unclassified	Regulation under CLM Act not required	-33.01214835	151.5958127
TOUKLEY	Former Shell Toukley Autoport	211 Main ROAD	Service Station	Regulation under CLM Act not required	-33.26383791	151.5386268
TOUKLEY	Mobil Service Station	287 Main ROAD	Service Station	Under assessment	-33.26469166	151.5462414
TRANGIE	Caltex Service Station	(Mitchell Hwy) 76 Narromine STREET	Service Station	Under assessment	-32.03234676	147.985164
TUGGERAH	BP Tuggerah	100 Pacific HIGHWAY	Service Station	Under assessment	-33.30578167	151.4198083
TUMBARUMBA	Caltex Service Station	150 Albury STREET	Service Station	Under assessment	-35.77024081	147.9927182
TUMBI UMBI	Former Tumbi Landfill	140 Bellevue ROAD	Landfill	Under assessment	-33.3993472	151.456471
TUMUT	Telstra Depot	26 Carey STREET	Other Industry	Under assessment	-35.29873079	148.2191122
TUMUT	CSR Railway cutting	Jepsen AVENUE	Unclassified	Regulation being finalised	-35.30422002	148.1942579
TUMUT	CSR Blue Dam	Jepsen AVENUE	Other Industry	Regulation being finalised	-35.30098337	148.1958308

Suburb	Site Name	Site Address	Contamination Activity Type	Management Class	Latitude	Longitude
TURRAMURRA	Woolworths Service Station (Former Mobil)	1243 Pacific HIGHWAY	Service Station	Under assessment	-33.73317594	151.1313195
TURRAMURRA	7-Eleven (former Mobil) Service Station	1408 Pacific HIGHWAY	Service Station	Under assessment	-33.73326389	151.1264194
TURRELLA	Tulloch Australia Pty Limited	61 Turrella STREET	Chemical Industry	Contamination currently regulated under CLM Act	-33.92857213	151.1475387
TWEED HEADS	Former Mobil Quix Service Station	60 Pacific HIGHWAY	Service Station	Regulation under CLM Act not required	-28.20143775	153.5445381
TWEED HEADS	Francis Street Road Reserve adjacent to 79-81 Wharf Street, Tweed Heads	79-81 Wharf STREET	Other Petroleum	Regulation under CLM Act not required	-28.17351959	153.542262
TWEED HEADS SOUTH	Former BP Depot	142 Minjungbal DRIVE	Other Petroleum	Regulation under CLM Act not required	-28.20860702	153.5455932
TWEED HEADS SOUTH	Woolworths Plus Petrol	98 - 102 Pacific (100 Minjungbal Drive) HIGHWAY	Service Station	Under assessment	-28.20488521	153.5448675
TWEED HEADS SOUTH	Shell Service Station	Corner Minjungbal Dr and Heffron STREET	Service Station	Under assessment	-28.19459987	153.5419978
TWEED HEADS WEST	Caltex Service Station	96 to 98 Kennedy DRIVE	Service Station	Regulation being finalised	-28.1871486	153.5229866
ULAN	Ulan Coal Mine	3600 Ulan ROAD	Other Industry	Under assessment	-32.25620603	149.7558075
ULLADULLA	Coles Express Ulladulla	153 Princes HIGHWAY	Service Station	Under assessment	-35.36288274	150.47272
ULLADULLA	Woolworths Petrol Station	155-157 Princes HIGHWAY	Service Station	Under assessment	-35.36301123	150.4725092
ULLADULLA	Caltex Service Station	Princes Hwy Cnr Deering STREET	Service Station	Under assessment	-35.36258645	150.4727798
ULTIMO	Shell Coles Express Service Station	387-429 Wattle STREET	Service Station	Under assessment	-33.88138825	151.1966791
UNANDERRA	Endeavour Energy Springhill Field Service Centre	195 Five Island ROAD	Other Industry	Regulation under CLM Act not required	-34.45837706	150.8598825
UNANDERRA	Unanderra Weekend Detention Centre	34-40 Lady Penryhn DRIVE	Landfill	Under assessment	-34.4620226	150.8473821
UNANDERRA	Former Prime Service Station and adjoining lands	41-49 Princes HIGHWAY	Service Station	Contamination formerly regulated under the CLM Act	-34.45056105	150.8490833
UNANDERRA	Caltex Service Station	86-98 Princes HIGHWAY	Service Station	Under assessment	-34.45414951	150.845165
UNANDERRA	Veolia Environmental Services	9 Waynote PLACE	Other Industry	Regulation under CLM Act not required	-34.46042393	150.863232
URALLA	Caltex Service Station	103 Bridge STREET	Service Station	Under assessment	-30.64524911	151.4934484
URALLA	Phoenix Foundry	44 Duke STREET	Metal Industry	Regulation under CLM Act not required	-30.65093272	151.5004479
URUNGA	Former Antimony Process plant	Hillside DRIVE	Chemical Industry	Contamination currently regulated under CLM Act	-30.50422942	153.0132011
VALENTINE	BP Express Service Station	855 Macquarie DRIVE	Service Station	Under assessment	-33.00801109	151.6425806
VALENTINE	Valentine Public School	Tallawalla ROAD	Unclassified	Regulation under CLM Act not required	-33.0091613	151.6423231
VILLAWOOD	Former Toll Site	110A Christina ROAD	Other Industry	Under assessment	-33.87919117	150.9812193
VILLAWOOD	Former Orica Crop Care	2 Christina ROAD	Chemical Industry	Contamination currently regulated under CLM Act	-33.880329	150.9896329
VILLAWOOD	Former Defence Site	29 Biloela STREET	Landfill	Regulation under CLM Act not required	-33.88782978	150.9886275
VILLAWOOD	Former Siemens/Westinghouse	49 Miowera ROAD	Other Industry	Contamination formerly regulated under the CLM Act	-33.87641909	150.9836746
VILLAWOOD	Former Electrical Component Manufacturer	66 Christina ROAD	Other Industry	Ongoing maintenance required to manage residual contamination (CLM Act)	-33.88018315	150.9838773
VILLAWOOD	PPG Industries	9 Birmingham AVENUE	Chemical Industry	Under assessment	-33.87800757	150.9887929

Suburb	Site Name	Site Address	Contamination Activity Type	Management Class	Latitude	Longitude
VINEYARD	Shell Coles Express Service Station	731 Windsor ROAD	Service Station	Regulation under CLM Act not required	-33.65780463	150.8753245
VINEYARD	Woolworths Petrol	Corner of Windsor Road and Melbourne STREET	Service Station	Under assessment	-33.65607641	150.8724067
WAGGA WAGGA	Caltex Service Station	(Uranquinty Rd) 6876 Olympic HIGHWAY	Service Station	Under assessment	-35.15319793	147.3085469
WAGGA WAGGA	Caltex (former Mobil) Service Station	106 Edward STREET	Service Station	Regulation under CLM Act not required	-35.11910909	147.3682364
WAGGA WAGGA	Former Shell Depot	11-15 Lake Albert ROAD	Other Petroleum	Under assessment	-35.12273113	147.3786005
WAGGA WAGGA	Caltex Service Station	170 Fitzmaurice STREET	Service Station	Regulation under CLM Act not required	-35.10289587	147.3679002
WAGGA WAGGA	Former Iron Foundry	212-230 Hammond STREET	Metal Industry	Regulation under CLM Act not required	-35.12605478	147.4045461
WAGGA WAGGA	BP Service Station (Reliance Petroleum)	31 Bourke STREET	Service Station	Under assessment	-35.12626628	147.3547199
WAGGA WAGGA	Former Caltex Service Station	343 Hammond AVENUE	Service Station	Regulation under CLM Act not required	-35.12420793	147.4157959
WAGGA WAGGA	Coles Express Wagga Wagga	357-359 Edward STREET	Service Station	Under assessment	-35.11606625	147.3509339
WAGGA WAGGA	Former Gasworks	54 Chaston STREET	Gasworks	Contamination currently regulated under CLM Act	-35.12262069	147.3482778
WAGGA WAGGA	Former Caltex Depot	60 Lake Albert DRIVE	Service Station	Regulation under CLM Act not required	-35.12316794	147.37724
WAGGA WAGGA	Mobil Service Station	7 Lake Albert ROAD	Service Station	Under assessment	-35.12239591	147.3769936
WAGGA WAGGA	Former Gasworks	Cnr Tarcutta Street and Cross STREET	Gasworks	Contamination currently regulated under CLM Act	-35.10871183	147.3737933
WAGGA WAGGA	Ashmont Autoport	Cnr Tobruk Street and Bardia STREET	Service Station	Regulation under CLM Act not required	-35.12517373	147.329919
WAGGA WAGGA	Former Mobil Depot	Corner Bimbeen Street and Coleman STREET	Other Petroleum	Under assessment	-35.12173871	147.3576651
WAGGA WAGGA	Caltex Service Station	Docker St Cnr Edward STREET	Service Station	Under assessment	-35.11737947	147.3558145
WAGGA WAGGA	Wiradjuri landfill	Narrung STREET	Landfill	Under assessment	-35.09628532	147.3619535
WAHROONGA	7-Eleven Service Station	1579 Pacific HIGHWAY	Service Station	Under assessment	-33.71974617	151.1168106
WAHROONGA	Coles Express Wahroonga	1601 Pacific HIGHWAY	Service Station	Under assessment	-33.71945571	151.1163002
WAITARA	Caltex Service Station	59-61 Pacific HIGHWAY	Service Station	Under assessment	-33.71064349	151.1024644
WALGETT	Former Shell Depot	Castlereagh HIGHWAY	Other Petroleum	Under assessment	-30.00861179	148.1239938
WALLERAWANG	Wallerawang Power Station	1 Main STREET	Other Petroleum	Under assessment	-33.40339296	150.0855101
WALLERAWANG	Lidsdale Coal Loading Facility	Main STREET	Other Industry	Under assessment	-33.39996523	150.0737717
WALLSEND	Coles Express Wallsend East	15 Thomas STREET	Service Station	Under assessment	-32.90719444	151.6693426
WALLSEND	Caltex Service Station	41 Minmi ROAD	Service Station	Under assessment	-32.88967866	151.6619253
WALLSEND	OneSteel Recycling	64-80 Sandgate ROAD	Metal Industry	Regulation under CLM Act not required	-32.89425477	151.6799648
WALLSEND	Ausgrid Wallsend Depot	Abbott STREET	Other Industry	Regulation under CLM Act not required	-32.90162796	151.6857267
WAMBERAL	Caltex Service Station	654 The Entrance ROAD	Service Station	Under assessment	-33.42338668	151.4375685
WANGI WANGI	Myuna Colliery	Wangi Point ROAD	Other Industry	Under assessment	-33.06139532	151.5697186
WARATAH	Waratah Area Health	Turton ROAD	Unclassified	Regulation under CLM Act not required	-32.90961233	151.7260867
WARILLA	Woolworths Petrol Warilla	43 -57 Shellharbour ROAD	Service Station	Regulation under CLM Act not required	-34.5470966	150.863748
WARKWORTH	United Collieries	134 Jerry Plain ROAD	Other Industry	Under assessment	-32.5654356	150.9916698
WARKWORTH	Emulsion Plant, Dyno Nobel Asia Pacific Pty Ltd	186 Long Point ROAD	Chemical Industry	Under assessment	-32.5781708	151.0834387

Suburb	Site Name	Site Address	Contamination Activity Type	Management Class	Latitude	Longitude
WARNERS BAY	7-Eleven (former Mobil) Service Station	393 Hillsborough ROAD	Service Station	Under assessment	-32.9659363	151.6543264
WARNERS BAY	Historically Filled Land	41-43 Charles STREET	Unclassified	Regulation under CLM Act not required	-32.97340461	151.6464383
WARNERS BAY	Caltex Service Station	55 King STREET	Service Station	Under assessment	-32.97418806	151.6476184
WARNERVALE	Former Timber Treatment Plant	Aldenhams and Railway ROADS	Other Industry	Contamination formerly regulated under the CLM Act	-33.24732018	151.4469037
WARRAWONG	Caltex Service Station	75-77 King STREET	Service Station	Under assessment	-34.49037817	150.888802
WARREN	Caltex Service Station	1 Coonamble ROAD	Service Station	Under assessment	-31.69508383	147.8405578
WARREN	Former Mobil Warren Depot	16 Dubbo STREET	Other Petroleum	Contamination currently regulated under CLM Act	-31.6943058	147.8314606
WARREN	Former Shell Depot	8 Dubbo STREET	Other Petroleum	Regulation being finalised	-31.69379262	147.8308088
WATERLOO	Diversity Waterloo	1-13 Archibald AVENUE	Other Industry	Under assessment	-33.90204305	151.2097328
WATERLOO	Proposed Construction Site	2 John STREET	Other Industry	Regulation under CLM Act not required	-33.89989686	151.2010324
WATERLOO	Waverley Woollahra Process Plant	355 Botany ROAD	Other Industry	Regulation under CLM Act not required	-33.9063092	151.2042672
WATERLOO	Shell Coles Express Service Station	867-877 South Dowling STREET	Service Station	Regulation under CLM Act not required	-33.90179774	151.2143789
WATERLOO	Lawrence Dry Cleaners	887-893 Bourke STREET	Unclassified	Contamination currently regulated under CLM Act	-33.89897433	151.2101436
WAUCHOPE	Expressway Spares UST	3 Sancroft ROAD	Other Petroleum	Regulation under CLM Act not required	-31.44421922	152.8218723
WAUCHOPE	Former Shell Depot	56-64 High STREET	Other Petroleum	Regulation under CLM Act not required	-31.45804845	152.7314151
WAUCHOPE	Wauchope Service Station	57 High STREET	Service Station	Regulation under CLM Act not required	-31.45737022	152.7305018
WAUCHOPE	Shell Coles Express Service Station	64 High STREET	Service Station	Under assessment	-31.45764495	152.7315975
WAUCHOPE	Former Timber Treatment Site	Blackbutt DRIVE	Other Industry	Regulation under CLM Act not required	-31.46575645	152.7228555
WAVERTON	Berry's Bay Woodley's Marina	1 Balls Head DRIVE	Other Industry	Contamination currently regulated under POEO Act	-33.84441851	151.1947433
WAVERTON	Oyster Cove AGL	2 King STREET	Gasworks	Contamination formerly regulated under the CLM Act	-33.83637995	151.193541
WAVERTON	SRA Land	95 Bay ROAD	Unclassified	Contamination formerly regulated under the CLM Act	-33.83716728	151.1969497
WELLINGTON	Caltex Service Station	124-128 Lee STREET	Service Station	Under assessment	-32.55082729	148.9411537
WELLINGTON	BP Wellington Service Station	35A Maxwell STREET	Service Station	Under assessment	-32.55835121	148.9447284
WELLINGTON	Woolworths Petrol Wellington	79 Lee STREET	Service Station	Under assessment	-32.54874227	148.9408531
WENTWORTH	Caltex - Wentworth	110 Adams STREET	Service Station	Regulation under CLM Act not required	-34.1024927	141.9160539
WENTWORTH FALLS	Bodington Hospital	Bodington DRIVE	Unclassified	Contamination formerly regulated under the CLM Act	-33.73201608	150.3874102
WENTWORTH POINT	TNT Express	23 Bennelong Parkway PARK	Other Petroleum	Under assessment	-33.83115118	151.0726636
WENTWORTH POINT	RMS Eastern Precinct	3-7 Burroway ROAD	Other Petroleum	Regulation under CLM Act not required	-33.8233882	151.0815668
WENTWORTHVILLE	Former Workshop	2 Rawson Rd and 8 Barfil CRESCENT	Unclassified	Regulation under CLM Act not required	-33.81568808	150.9671853
WERRINGTON	Caltex Service Station	Cnr Dunheved Rd and Henry Lawson DRIVE	Service Station	Under assessment	-33.74577725	150.7409877
WERRINGTON	Claremont Meadows Former landfill	Gipps STREET	Landfill	Regulation under CLM Act not required	-33.77341076	150.7557628

Suburb	Site Name	Site Address	Contamination Activity Type	Management Class	Latitude	Longitude
WERRINGTON	7-Eleven Werrington	Lot 122 Dunheved ROAD	Service Station	Under assessment	-33.74699408	150.7428609
WEST BALLINA	Caltex Big Prawn Service Station	Pacific HIGHWAY	Service Station	Contamination formerly regulated under the CLM Act	-28.86374913	153.5321482
WEST GOSFORD	Caltex Service Station	283 Manns ROAD	Service Station	Under assessment	-33.41659727	151.325219
WEST GOSFORD	Caltex Service Station	30a Pacific HIGHWAY	Service Station	Under assessment	-33.42778813	151.3190581
WEST GOSFORD	Caltex Service Station	69-71 Pacific HIGHWAY	Service Station	Under assessment	-33.42729985	151.3214621
WEST NOWRA	Integral Energy Nowra Field Service Centre	20 Depot ROAD	Other Industry	Under assessment	-34.88993085	150.5878854
WEST PENNANT HILLS	7-Eleven (former Mobil) Service Station	552 Pennant Hills ROAD	Service Station	Under assessment	-33.74686545	151.0508067
WEST RYDE	Pfizer Australia Pty Ltd	38-42 Wharf ROAD	Chemical Industry	Under assessment	-33.81021085	151.0693631
WEST RYDE	Reckitt Benckiser	44 Wharf ROAD	Chemical Industry	Under assessment	-33.81172205	151.0692752
WEST RYDE	7-Eleven (former Mobil) Service Station	917 Victoria ROAD	Service Station	Under assessment	-33.80921103	151.0932917
WEST TAMWORTH	Woolworths Petrol	119 Bridge STREET	Service Station	Under assessment	-31.09358262	150.9167693
WEST WOLLONGONG	Woolworths Service Station	425 Crown STREET	Service Station	Contamination currently regulated under CLM Act	-34.42637378	150.8799288
WEST WYALONG	Caltex Service Station	(Wyalong By-pass Rd) Lot 1-3 Showground ROAD	Service Station	Under assessment	-33.92556	147.1981659
WEST WYALONG	Former Mobil Depot	104 Compton ROAD	Other Petroleum	Under assessment	-33.93449194	147.2147948
WEST WYALONG	Lowes Petroleum (Former BP) Depot West Wyalong	Compton (formerly known as Town Bypass/Railway Road) ROAD	Other Petroleum	Regulation under CLM Act not required	-33.93440247	147.2154596
WEST WYALONG	Caltex Service Station	Mid Western Hwy Cnr Emu STREET	Service Station	Under assessment	-33.92641426	147.2446364
WESTON	Illegal Dumping Site	Corner Kline Street & First STREET	Unclassified	Regulation under CLM Act not required	-32.81367986	151.4551507
WETHERILL PARK	Former Fuel Storage Depot	200-212 Cowpasture ROAD	Other Petroleum	Regulation under CLM Act not required	-33.84568871	150.8764012
WETHERILL PARK	Sims Wetherill Park	35-37 Frank STREET	Metal Industry	Regulation under CLM Act not required	-33.84056122	150.9086265
WETHERILL PARK	BOC Sydney Operations Centre	428-440 Victoria STREET	Other Industry	Regulation under CLM Act not required	-33.84400237	150.8967556
WETHERILL PARK	Shell Coles Express Service Station	565 Polding STREET	Service Station	Regulation under CLM Act not required	-33.8569731	150.8992804
WETHERILL PARK	Nationwide Oil Pty Ltd/transpacific Industrial Services	6 Davis ROAD	Other Industry	Under assessment	-33.83770038	150.9045197
WETHERILL PARK	Camide Former Landfill	Newton ROAD	Landfill	Regulation under CLM Act not required	-33.83898879	150.8963813
WICKHAM	Former Warehouse	10 Dangar STREET	Unclassified	Regulation under CLM Act not required	-32.92383206	151.759761
WICKHAM	Caltex Terminal	156 Hannell STREET	Other Petroleum	Contamination currently regulated under CLM Act	-32.91520778	151.7563638
WICKHAM	Fuchs Lubricants (Australasia) Pty Ltd Wickham	2 Holland STREET	Other Industry	Under assessment	-32.9214709	151.7556928
WICKHAM	Railcorp Wickham	50 Railway STREET	Other Industry	Under assessment	-32.9210433	151.7544687
WICKHAM	Former Factory	57 Annie STREET	Other Industry	Regulation under CLM Act not required	-32.91524827	151.7539893
WILBERFORCE	Former Drum Reconditioners	12-14 Box AVENUE	Other Industry	Contamination formerly regulated under the CLM Act	-33.5453884	150.8587934
WILBERFORCE	Former Solvent Recycling Site	13 Box AVENUE	Chemical Industry	Regulation under CLM Act not required	-33.54557427	150.8577006

Suburb	Site Name	Site Address	Contamination Activity Type	Management Class	Latitude	Longitude
WILLIAMTOWN	Hunter Land	38 Cabbage Tree ROAD	Other Industry	Under assessment	-32.80750069	151.8310107
WILLOUGHBY	Caltex Service Station	157 Penhur STREET	Service Station	Regulation under CLM Act not required	-33.79793513	151.1981926
WILLOUGHBY	Shell Coles Express Service Station	616-626 Willoughby ROAD	Service Station	Regulation under CLM Act not required	-33.80593769	151.1988559
WILLOUGHBY EAST	Willoughby Bus Depot	Corner Ann Street and Stan STREET	Other Industry	Regulation under CLM Act not required	-33.7982569	151.2038993
WILTON	Condell Park Homestead	(Part Lot 17 DP 270536) Condell Park ROAD	Unclassified	Regulation under CLM Act not required	-34.21910141	150.6837962
WINDANG	Caltex Service Station	244-248 Windang ROAD	Service Station	Under assessment	-34.5274434	150.8691161
WINDSOR	Former Caltex Service Station	46-52 Macquarie STREET	Service Station	Regulation under CLM Act not required	-33.60783315	150.8213428
WINDSOR	Former Caltex Windsor Depot and Service Station	48-50 Mileham STREET	Service Station	Regulation under CLM Act not required	-33.61538627	150.8157517
WINDSOR	Woolworths Service Station	Cnr Macquarie Street & Baker STREET	Service Station	Regulation under CLM Act not required	-33.60569346	150.8232803
WINGHAM	Caltex Service Station	52 Wingham ROAD	Service Station	Under assessment	-31.86236594	152.3805752
WINGHAM	Bogas Service Station	Cnr Primrose Street and Isabella STREET	Service Station	Under assessment	-31.86833656	152.3716346
WINMALEE	Prime (Caltex supplied) (former Mobil) Winmalee Service Station	281 Hawkesbury ROAD	Service Station	Under assessment	-33.68223276	150.5997203
WIRLINGA	Former Liquid Waste Disposal Facility	704 Riverina ROAD	Unclassified	Regulation under CLM Act not required	-36.07103958	147.0193522
WOLLI CREEK	Ausgrid Substation 10061	13 Gertrude STREET	Other Industry	Under assessment	-33.93364031	151.1543818
WOLLONGONG	Former Wollongong Gasworks	120 and 122 Smith STREET	Gasworks	Under assessment	-34.42030173	150.8906745
WOLLONGONG	Redevelopment site	33 - 39 Beatson STREET	Other Petroleum	Under assessment	-34.43196083	150.8976661
WOLLONGONG	Greenhouse Park	Springhill ROAD	Landfill	Under assessment	-34.44119949	150.8931764
WOLLONGONG	Wollongong Harbour Central Spur	via Endeavour DRIVE	Other Petroleum	Under assessment	-34.42066879	150.906821
WOODBURN	Caltex Service Station	129 River STREET	Service Station	Under assessment	-29.07206887	153.3409769
WOOLGOOLGA	Caltex Service Station	16-18 Bosworth ROAD	Service Station	Under assessment	-30.12569561	153.1946006
WOOLGOOLGA	United Petroleum	56 Clarence STREET	Service Station	Under assessment	-30.11045544	153.1904609
WOOLLAHRA	Caltex Woollahra Service Station	116 Old South Head ROAD	Service Station	Contamination formerly regulated under the CLM Act	-33.88959697	151.2553736
WOOLLAHRA	Former Service Station	20 Wallis STREET	Service Station	Regulation under CLM Act not required	-33.8901965	151.2372752
WOOLLAHRA	Proposed Jewish Care Centre	7 -21 Saber STREET	Unclassified	Regulation under CLM Act not required	-33.8904055	151.2480062
WOOLLOOMOOLOO	Former BP Service Station	2 Dowley STREET	Service Station	Contamination being managed via the planning process (EP&A Act)	-33.86940191	151.2218741
WOOLOOWARE	Caltex Service Station	100 Woollooware ROAD	Service Station	Under assessment	-34.05274635	151.1408413
WOONGARRAH	Former Warnervale Landfill	236-264 Hakone ROAD	Landfill	Regulation under CLM Act not required	-33.2376313	151.464362
WOOTTON	Former Chemical Spill Site	11859 Pacific HIGHWAY	Chemical Industry	Regulation under CLM Act not required	-32.28168548	152.3117819
WOY WOY	Mobil Former Woy Woy Service Station and adjacent land	177-181 Blackwall ROAD	Service Station	Contamination formerly regulated under the CLM Act	-33.49254403	151.3270829
WOY WOY	Barry Robertson Holden	231 Blackwall ROAD	Service Station	Regulation under CLM Act not required	-33.49621068	151.3285128
WOY WOY	Bogas Service Station	66 Memorial AVENUE	Service Station	Contamination currently regulated under CLM Act	-33.5069738	151.3315579
WYOMING	Caltex Service Station	465 Pacific HIGHWAY	Service Station	Under assessment	-33.40945391	151.3499812

Suburb	Site Name	Site Address	Contamination Activity Type	Management Class	Latitude	Longitude
WYONG	Wyong Bayer/Kemcon	16 Lucca ROAD	Chemical Industry	Contamination formerly regulated under the CLM Act	-33.26192339	151.4429446
WYONG	Caltex Service Station	F3 North Bound FREEWAY	Service Station	Under assessment	-33.25641477	151.4024821
WYONG	Caltex Service Station	F3 South Bound FREEWAY	Service Station	Under assessment	-33.25330747	151.4053862
YAGOONA	Shell Coles Express Service Station	112 Rookwood ROAD	Service Station	Under assessment	-33.89856213	151.0370458
YAGOONA	Galvanising Services	117-153 Rookwood ROAD	Metal Industry	Contamination currently regulated under CLM Act	-33.89493085	151.0388013
YAGOONA	BP Truckstop	155-159 Rookwood ROAD	Service Station	Under assessment	-33.89330525	151.0390969
YAGOONA	7-Eleven (former Mobil) Service Station	519 Hume HIGHWAY	Service Station	Under assessment	-33.90760623	151.0207783
YALLAH	Tallawarra Power Station site	Princes HIGHWAY	Unclassified	Contamination formerly regulated under the CLM Act	-34.52412143	150.8062159
YALLAH	Tallawarra Lands	Yallah Bay ROAD	Other Industry	Regulation under CLM Act not required	-34.52848931	150.8008925
YAMBA	Caltex Service Station	22 Treelands DRIVE	Service Station	Under assessment	-29.42701701	153.3279204
YANCO	Former Service Station	14 Main AVENUE	Service Station	Contamination formerly regulated under the CLM Act	-34.60356494	146.4105016
YASS	Caltex Service Station	1715 Yass Valley WAY	Service Station	Under assessment	-34.80708856	148.8824228
YASS	Caltex Service Station	228 Comur STREET	Service Station	Under assessment	-34.84440036	148.9140179
YASS	Mobil Service Station	54-58 Laidlaw STREET	Service Station	Contamination currently regulated under CLM Act	-34.83227507	148.9069678
YASS	Former Gasworks	Dutton STREET	Gasworks	Contamination currently regulated under CLM Act	-34.83982614	148.9060029
YENNORA	Alcoa Australia Rolled Products	1 Kiora CRESCENT	Other Industry	Under assessment	-33.86568158	150.9649297
YENNORA	Former Caltex Service Station	137-141 Fairfield STREET	Service Station	Under assessment	-33.86824768	150.9706137
YENNORA	Spicer Axle Australia Manufacturing Facility	205-231 Fairfield ROAD	Other Industry	Regulation under CLM Act not required	-33.85655114	150.9579167
YENNORA	Former Metal Plant	44 Larra STREET	Metal Industry	Contamination formerly regulated under the CLM Act	-33.86340576	150.9764349
YENNORA	TetraPak Site	6 Foray STREET	Other Industry	Contamination formerly regulated under the CLM Act	-33.8557183	150.9561605
YETHOLME	Yetholme CCA Timber Treatment Plant	351 Eusdale ROAD	Other Industry	Contamination formerly regulated under the CLM Act	-33.45386256	149.8537787
YOUNG	Former Mobil Service Station	149 Lovell STREET	Service Station	Under assessment	-34.3100694	148.2895793
YOUNG	Former Shell Depot	166 Nasmyth STREET	Other Petroleum	Regulation under CLM Act not required	-34.31025192	148.2931008
YOUNG	Mobil Depot	186 Nasmyth STREET	Other Petroleum	Contamination currently regulated under CLM Act	-34.30954389	148.2908476
YOUNG	Former battery recycler	45 Nasmyth STREET	Metal Industry	Contamination currently regulated under CLM Act	-34.31201571	148.306772
YOUNG	Adjacent to former battery recycler	47 Nasmyth STREET	Metal Industry	Contamination formerly regulated under the CLM Act	-34.31176273	148.3064765
YOUNG	Former Caltex Depot	95 Lovell STREET	Service Station	Regulation under CLM Act not required	-34.31127119	148.2955092
ZETLAND	Energy Australia/ Ausgrid Zetland Depot	122 - 138 Joynton AVENUE	Other Industry	Regulation under CLM Act not required	-33.90883116	151.2101184
ZETLAND	Goodrich Control Systems site	84 - 92 Epsom ROAD	Other Industry	Under assessment	-33.91025707	151.2078048



Healthy Environment, Healthy Community, Healthy Business

[Home](#) > [Environment protection licences](#) > [POEO Public Register](#) >
[Search for licences, applications and notices](#)

Search results

Your search for: **General Search** with the following criteria

Suburb - BOMADERRY

returned 62 results

[Export to excel](#)

1 of 4 Pages

[Search Again](#)

Number	Name	Location	Type	Status	Issued date		
2534	AUSTRALIAN CO-OPERATIVE FOODS LIMITED	220 BOLONG ROAD, BOMADERRY, NSW 2541	POEO licence	Surrendered	09 Oct 2000		
1012594	AUSTRALIAN CO-OPERATIVE FOODS LIMITED	220 BOLONG ROAD, BOMADERRY, NSW 2541	s.58 Licence Variation	Issued	21 Jul 2003		
1035240	AUSTRALIAN CO-OPERATIVE FOODS LIMITED	220 BOLONG ROAD, BOMADERRY, NSW 2541	s.58 Licence Variation	Issued	17 May 2004		
1043465	AUSTRALIAN CO-OPERATIVE FOODS LIMITED	220 BOLONG ROAD, BOMADERRY, NSW 2541	s.58 Licence Variation	Issued	10 Feb 2005		
11164	BOC LIMITED	LOT 241 BOLONG ROAD, BOMADERRY, NSW 2541	POEO licence	Issued	12 Dec 2000		
1035676	BOC LIMITED	LOT 241 BOLONG ROAD, BOMADERRY, NSW 2541	s.58 Licence Variation	Issued	25 Jun 2004		
1048156	BOC LIMITED	LOT 241 BOLONG ROAD, BOMADERRY, NSW 2541	s.58 Licence Variation	Issued	17 Jun 2005	Connect	Feedback
1513148	BOC LIMITED	LOT 241 BOLONG ROAD, BOMADERRY, NSW 2541	Compliance Audit	Complete	02 Apr 2013		Web support Public comments
1516480	BOC LIMITED	LOT 241 BOLONG ROAD, BOMADERRY, NSW 2541	s.58 Licence Variation	Issued	26 Aug 2013		
1514411	BOC LIMITED	LOT 241 BOLONG ROAD, BOMADERRY, NSW 2541	Compliance Audit	Complete	26 Aug 2013		
1529674	BOC LIMITED	LOT 241 BOLONG ROAD, BOMADERRY, NSW 2541	s.58 Licence Variation	Issued	08 Apr 2015		
58	CLEARY BROS (BOMBO) PTY LTD	LOT 3 BOLONG ROAD, BOMADERRY, NSW 2541	POEO licence	No longer in force	19 Nov 1999		
1009284	CLEARY BROS (BOMBO) PTY LTD	LOT 3 BOLONG ROAD, BOMADERRY, NSW 2541	s.58 Licence Variation	Issued	06 Aug 2001		
566	PAPER AUSTRALIA PTY LTD	340 BOLONG ROAD, BOMADERRY, NSW 2541	POEO licence	Surrendered	15 Feb 2000		
1004205	PAPER AUSTRALIA PTY LTD	340 BOLONG ROAD, BOMADERRY, NSW 2541	s.58 Licence Variation	Issued	27 Feb 2001		
1010261	PAPER AUSTRALIA PTY LTD	340 BOLONG ROAD, BOMADERRY, NSW 2541	s.58 Licence Variation	Issued	10 Jan 2002		
1035034	PAPER AUSTRALIA PTY LTD	340 BOLONG ROAD, BOMADERRY, NSW 2541	s.58 Licence Variation	Issued	05 Mar 2004		
1044586	PAPER AUSTRALIA PTY LTD	340 BOLONG ROAD, BOMADERRY, NSW 2541	s.58 Licence Variation	Issued	14 Mar 2005		
1071922	PAPER AUSTRALIA PTY LTD	340 BOLONG ROAD, BOMADERRY, NSW 2541	s.58 Licence Variation	Issued	03 Apr 2007		
1084599	PAPER AUSTRALIA PTY LTD	340 BOLONG ROAD, BOMADERRY, NSW 2541	s.58 Licence Variation	Issued	02 May 2008		

[1234](#)

07 October 2016



Healthy Environment, Healthy Community, Healthy Business

[Home](#) > [Environment protection licences](#) > [POEO Public Register](#) >
[Search for licences, applications and notices](#)

Search results

Your search for: **General Search** with the following criteria

Suburb - BOMADERRY

returned 62 results

[Export to excel](#)

2 of 4 Pages

[Search Again](#)

<u>Number</u>	<u>Name</u>	<u>Location</u>	<u>Type</u>	<u>Status</u>	<u>Issued date</u>
1085840	PAPER AUSTRALIA PTY LTD	340 BOLONG ROAD, BOMADERRY, NSW 2541	s.58 Licence Variation	Issued	27 Jun 2008
1516476	PAPER AUSTRALIA PTY LTD	340 BOLONG ROAD, BOMADERRY, NSW 2541	s.58 Licence Variation	Issued	23 Aug 2013
1513902	PAPER AUSTRALIA PTY LTD	340 BOLONG ROAD, BOMADERRY, NSW 2541	Compliance Audit	Complete	10 Sep 2013
1517150	PAPER AUSTRALIA PTY LTD	340 BOLONG ROAD, BOMADERRY, NSW 2541	s.58 Licence Variation	Issued	17 Sep 2013
1735	SHOALHAVEN CITY COUNCIL	RAILWAY STREET, BOMADERRY, NSW 2541	POEO licence	Issued	05 Jan 2001
1013003	SHOALHAVEN CITY COUNCIL	RAILWAY STREET, BOMADERRY, NSW 2541	s.58 Licence Variation	Issued	04 Apr 2002
1029195	SHOALHAVEN CITY COUNCIL	RAILWAY STREET, BOMADERRY, NSW 2541	s.58 Licence Variation	Issued	14 Aug 2003
1048456	SHOALHAVEN CITY COUNCIL	RAILWAY STREET, BOMADERRY, NSW 2541	s.58 Licence Variation	Issued	21 Jun 2005
1060655	SHOALHAVEN CITY COUNCIL	RAILWAY STREET, BOMADERRY, NSW 2541	s.58 Licence Variation	Issued	26 Jun 2006
1085947	SHOALHAVEN CITY COUNCIL	RAILWAY STREET, BOMADERRY, NSW 2541	s.58 Licence Variation	Issued	16 May 2008
1514246	SHOALHAVEN CITY COUNCIL	RAILWAY STREET, BOMADERRY, NSW 2541	Compliance Audit	Complete	25 Jul 2014
1526880	SHOALHAVEN CITY COUNCIL	RAILWAY STREET, BOMADERRY, NSW 2541	s.58 Licence Variation	Issued	10 Dec 2014
1539716	SHOALHAVEN CITY COUNCIL	RAILWAY STREET, BOMADERRY, NSW 2541	s.58 Licence Variation	Issued	11 May 2016
883	SHOALHAVEN STARCHES PTY LTD	160 BOLONG ROAD, BOMADERRY, NSW 2541	POEO licence	Issued	24 Oct 2000
1004267	SHOALHAVEN STARCHES PTY LTD	160 BOLONG ROAD, BOMADERRY, NSW 2541	s.58 Licence Variation	Issued	04 Apr 2001
1007313	SHOALHAVEN STARCHES PTY LTD	160 BOLONG ROAD, BOMADERRY, NSW 2541	s.58 Licence Variation	Issued	11 May 2001
1015342	SHOALHAVEN STARCHES PTY LTD	160 BOLONG ROAD, BOMADERRY, NSW 2541	s.58 Licence Variation	Issued	26 Feb 2002
1019838	SHOALHAVEN STARCHES PTY LTD	160 BOLONG ROAD, BOMADERRY, NSW 2541	s.58 Licence Variation	Issued	15 Aug 2002
1024268	SHOALHAVEN STARCHES PTY LTD	160 BOLONG ROAD, BOMADERRY, NSW 2541	s.58 Licence Variation	Issued	11 Feb 2003
1027489	SHOALHAVEN STARCHES PTY LTD	160 BOLONG ROAD, BOMADERRY, NSW 2541	s.58 Licence Variation	Issued	26 Nov 2003

[Connect](#)

[Feedback](#)

Web supp
Public con:

[1234](#)

07 October 2016



Healthy Environment, Healthy Community, Healthy Business

[Home](#) > [Environment protection licences](#) > [POEO Public Register](#) >
[Search for licences, applications and notices](#)

Search results

Your search for: **General Search** with the following criteria

Suburb - BOMADERRY

returned 62 results

[Export to excel](#)

3 of 4 Pages

[Search Again](#)

<u>Number</u>	<u>Name</u>	<u>Location</u>	<u>Type</u>	<u>Status</u>	<u>Issued date</u>
1033645	SHOALHAVEN STARCHES PTY LTD	160 BOLONG ROAD, BOMADERRY, NSW 2541	s.58 Licence Variation	Issued	01 Mar 2004
1036799	SHOALHAVEN STARCHES PTY LTD	160 BOLONG ROAD, BOMADERRY, NSW 2541	s.58 Licence Variation	Issued	29 Jun 2004
1039275	SHOALHAVEN STARCHES PTY LTD	160 BOLONG ROAD, BOMADERRY, NSW 2541	s.58 Licence Variation	Issued	20 May 2005
1048817	SHOALHAVEN STARCHES PTY LTD	160 BOLONG ROAD, BOMADERRY, NSW 2541	s.58 Licence Variation	Issued	28 Jul 2005
1051704	SHOALHAVEN STARCHES PTY LTD	160 BOLONG ROAD, BOMADERRY, NSW 2541	s.58 Licence Variation	Issued	31 Oct 2005
1054751	SHOALHAVEN STARCHES PTY LTD	160 BOLONG ROAD, BOMADERRY, NSW 2541	s.58 Licence Variation	Issued	21 Feb 2006
1080589	SHOALHAVEN STARCHES PTY LTD	160 BOLONG ROAD, BOMADERRY, NSW 2541	s.58 Licence Variation	Issued	31 Mar 2008
1091373	SHOALHAVEN STARCHES PTY LTD	160 BOLONG ROAD, BOMADERRY, NSW 2541	s.96 Prevention Notice	Issued	04 Sep 2008
1093973	SHOALHAVEN STARCHES PTY LTD	160 BOLONG ROAD, BOMADERRY, NSW 2541	s.58 Licence Variation	Issued	27 Nov 2008
1097588	SHOALHAVEN STARCHES PTY LTD	160 BOLONG ROAD, BOMADERRY, NSW 2541	s.58 Licence Variation	Issued	10 Feb 2009
1098548	SHOALHAVEN STARCHES PTY LTD	160 BOLONG ROAD, BOMADERRY, NSW 2541	s.58 Licence Variation	Issued	09 Apr 2009
1104957	SHOALHAVEN STARCHES PTY LTD	160 BOLONG ROAD, BOMADERRY, NSW 2541	s.58 Licence Variation	Issued	14 Aug 2009
1113256	SHOALHAVEN STARCHES PTY LTD	160 BOLONG ROAD, BOMADERRY, NSW 2541	s.91 Clean Up Notice	Issued	03 May 2010
1500684	SHOALHAVEN STARCHES PTY LTD	160 BOLONG ROAD, BOMADERRY, NSW 2541	s.58 Licence Variation	Issued	04 Aug 2011
1501899	SHOALHAVEN STARCHES PTY LTD	160 BOLONG ROAD, BOMADERRY, NSW 2541	s.58 Licence Variation	Issued	30 Sep 2011
1513143	SHOALHAVEN STARCHES PTY LTD	160 BOLONG ROAD, BOMADERRY, NSW 2541	Compliance Audit	Complete	28 Mar 2013
1505439	SHOALHAVEN STARCHES PTY LTD	160 BOLONG ROAD, BOMADERRY, NSW 2541	s.58 Licence Variation	Issued	08 Nov 2013
1521553	SHOALHAVEN STARCHES PTY LTD	160 BOLONG ROAD, BOMADERRY, NSW 2541	s.58 Licence Variation	Issued	28 Apr 2014
1513905	SHOALHAVEN STARCHES PTY LTD	160 BOLONG ROAD, BOMADERRY, NSW 2541	Compliance Audit	Complete	25 Jul 2014
1530188	SHOALHAVEN STARCHES PTY LTD	160 BOLONG ROAD, BOMADERRY, NSW 2541	s.58 Licence Variation	Issued	23 Jul 2015

Connect

Feedback

Web support
Public comments

[1234](#)

07 October 2016



Healthy Environment, Healthy Community, Healthy Business

[Home](#) > [Environment protection licences](#) > [POEO Public Register](#) >
[Search for licences, applications and notices](#)

Search results

Your search for: **General Search** with the following criteria

Suburb - BOMADERRY

returned 62 results

[Export to excel](#)

4 of 4 Pages

[Search Again](#)

<u>Number</u>	<u>Name</u>	<u>Location</u>	<u>Type</u>	<u>Status</u>	<u>Issued date</u>
1536447	SHOALHAVEN STARCHES PTY LTD	160 BOLONG ROAD, BOMADERRY, NSW 2541	s.58 Licence Variation	Issued	18 Dec 2015
20759	South Coast Plant Hire Pty Ltd	11 Victa Way, BOMADERRY, NSW 2541	POEO licence	Pending	

[123](#)⁴

07 October 2016

Connect

Feedback

Web support
Public consultation

Contact

Contact us
Offices
Report pollution

Government

NSW Government
jobs.nsw

About

Accessibility
Disclaimer
Privacy
Copyright

This page has been left intentionally blank