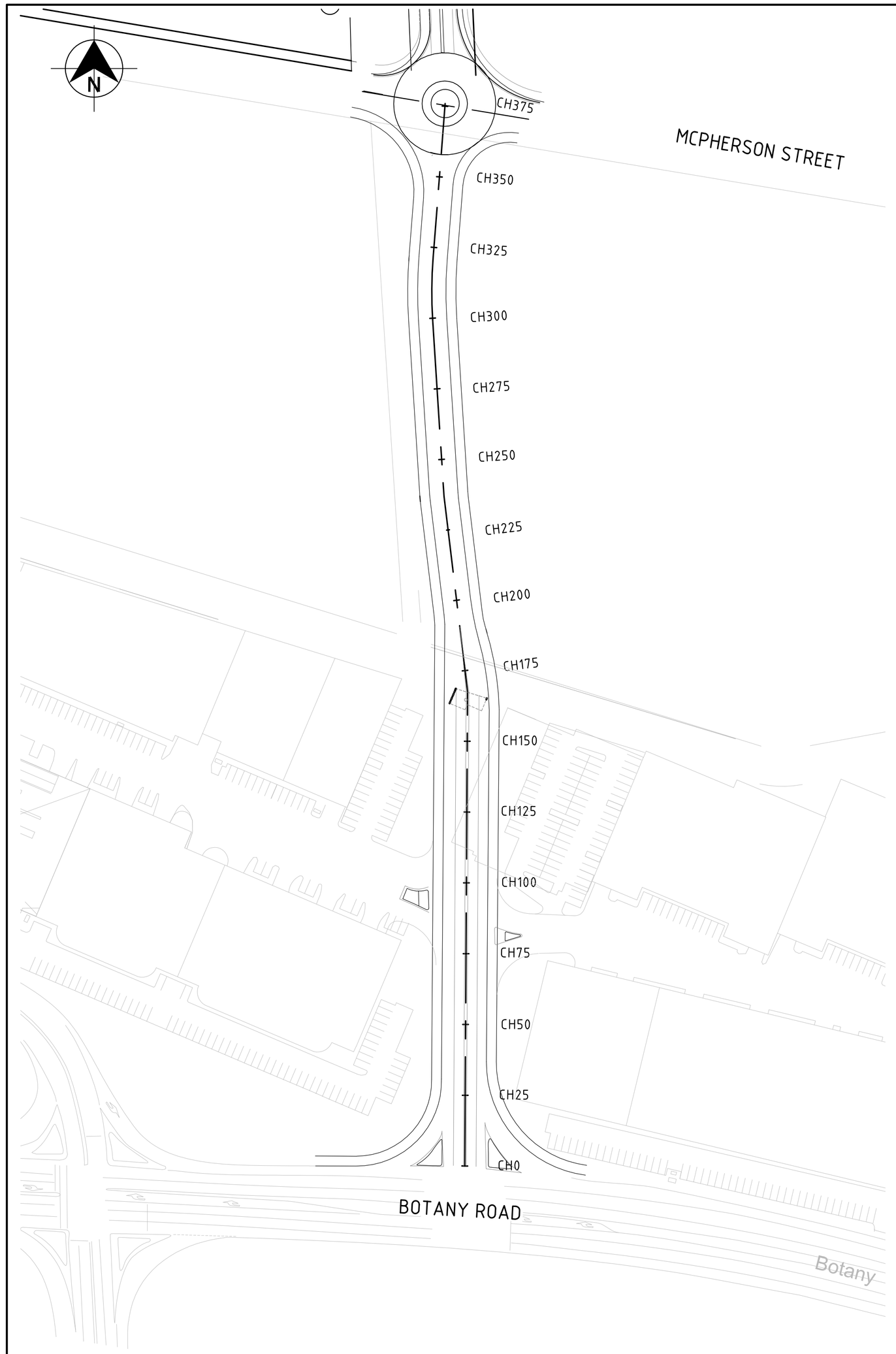

PLAN VIEW
SCALE 1:1000

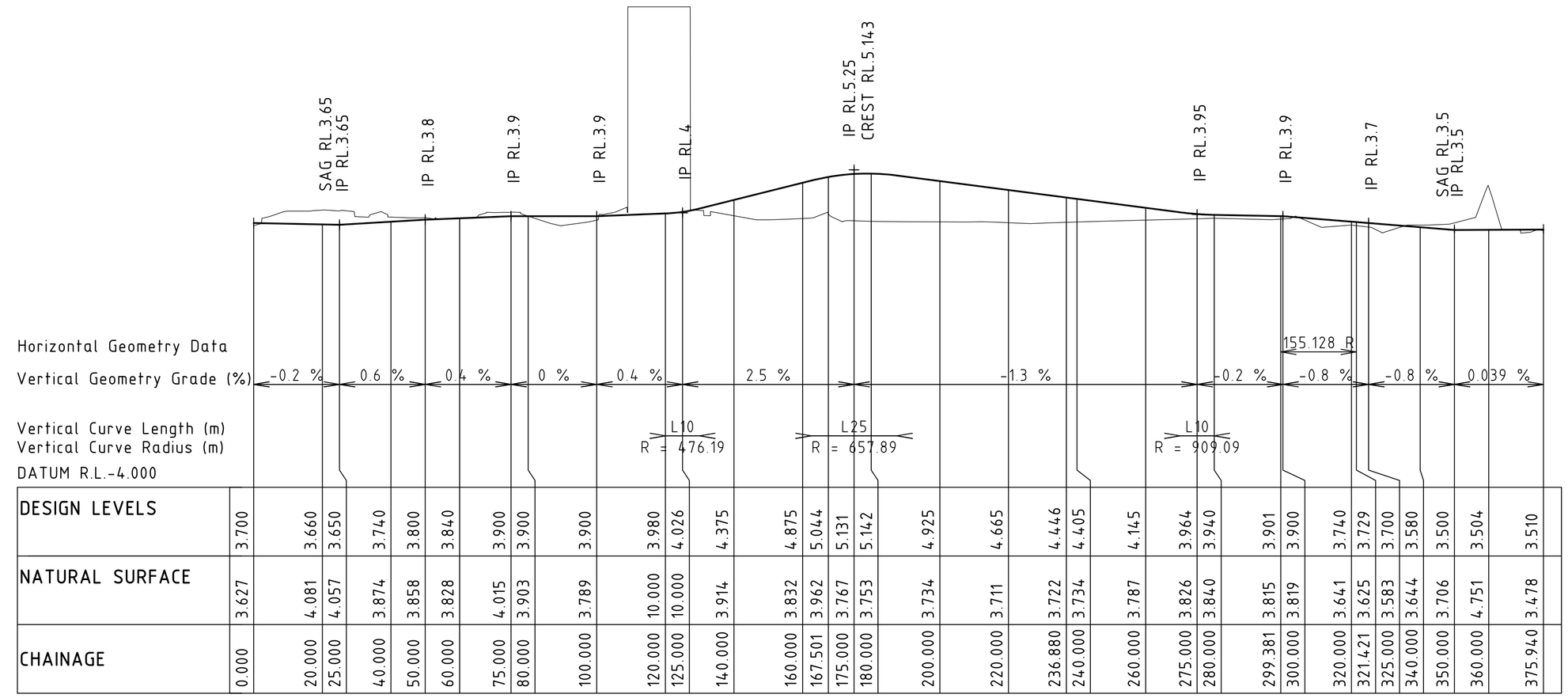

CHAINAGE	DESIGN LEVELS	NATURAL SURFACE
0.000	3.700	3.627
20.000	3.660	4.081
25.000	3.650	4.057
40.000	3.740	3.874
50.000	3.800	3.858
60.000	3.840	3.828
75.000	3.900	4.015
80.000	3.900	3.903
100.000	3.900	3.789
120.000	3.980	10.000
125.000	4.026	10.000
140.000	4.375	3.914
160.000	4.875	3.832
167.501	5.044	3.962
175.000	5.131	3.767
180.000	5.142	3.753
200.000	4.925	3.734
220.000	4.665	3.711
236.880	4.446	3.722
240.000	4.405	3.734
260.000	4.145	3.787
275.000	3.964	3.826
280.000	3.940	3.840
299.381	3.901	3.815
300.000	3.900	3.819
320.000	3.740	3.641
321.421	3.729	3.625
325.000	3.700	3.583
340.000	3.580	3.644
350.000	3.500	3.706
360.000	3.504	4.751
375.940	3.510	3.478

LONGITUDINAL SECTION CL1
HORIZONTAL 1:1000
VERTICAL 1:100

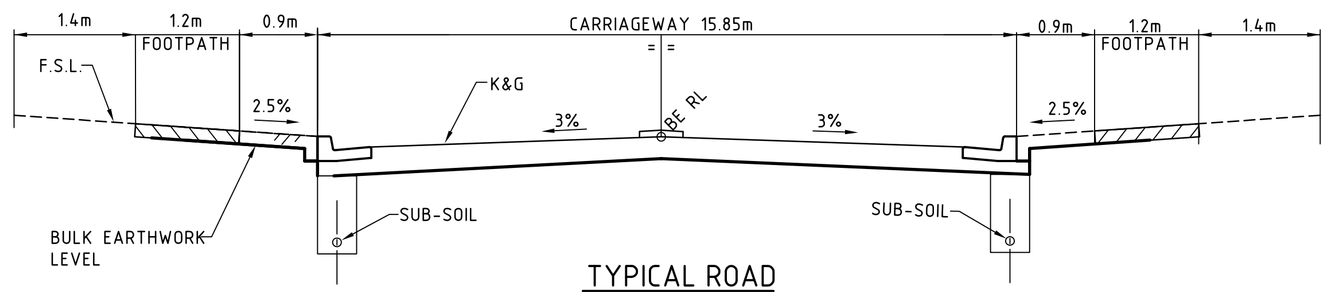

TYPICAL ROAD
CROSS SECTION CH00-CH150
SCALE 1:50

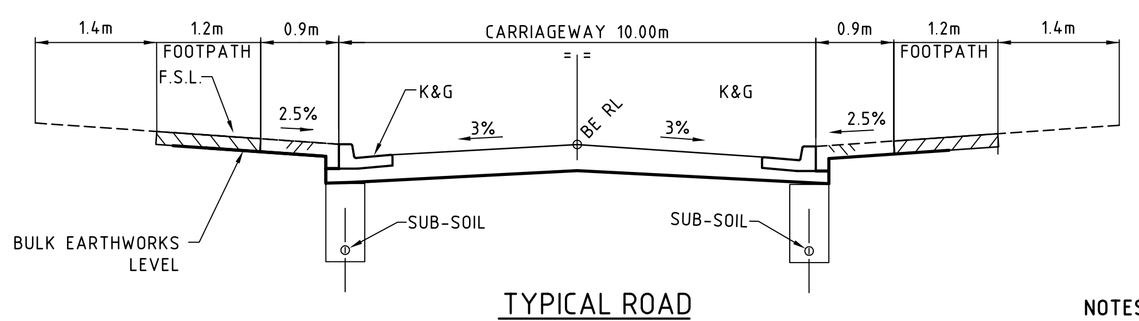

TYPICAL ROAD
CROSS SECTION CH200-CH350
SCALE 1:50

NOTES:

1. EARTHWORKS LEVELS MAY CHANGE UP TO 300mm TO ACCOMODATE FINAL DESIGN OF BUILDING

2. THE DESIGN OF GROUND WATER TO BE DETERMINED BY CONTRACTOR ON SITE DURING THE TIME OF CONSTRUCTION

20 10 0 20 40 60 80 100m
SCALE 1:1000

FOR APPROVAL
NOT FOR CONSTRUCTION

Rev.	Date	Revision Details	Drn	Ver.	App.
04	13.11.07	TYPICAL CROSS SECTION AMENDED	MD		
03	28.09.07	ISSUED FOR DA APPROVAL	MD		
02.	21.09.07	BUILDING PLATFORMS RAISED	MD		
01	08.05.07	ISSUED FOR PRE-DA APPROVAL	MD		

Connell Wagner
Connell Wagner Pty Ltd ABN 54 005 139 873
2 Palmer Street, North Parramatta
New South Wales 2151 Australia
Telephone: +61 2 9890 4100
Facsimile: +61 2 9890 3558
Email: cwpar@conwag.com

A person using Connell Wagner drawings and other data accepts the risk of:
1 using the drawings and other data in electronic form without requesting and checking them for accuracy against the original hard copy versions;
2 using the drawings or other data for any purpose not agreed to in writing by Connell Wagner.

Client: GOODMAN/ORICA

Architect:

Project: SOUTHLANDS INDUSTRIAL ESTATE

Drawn MD	Signed	Date
Designed RD	Signed	Date
Verified	Signed	Date
Approved	Signed	Date

Drawing Title: NEW ENTRY ROAD STAGE 2

Project No. 22202
Scale 1:1000
Sheet Size A1
Drawing No. C-031
Rev. 04

20 10 0 10 20 30 40 50 100mm

Plot Date: 27/11/2007 8:38:51 AM Name: LeBlanKB Xrefs: X-22202-E-Survey Contours 070335,X-22202-Roads,DPLANS,
Cad File: U:\22202\Cad\drg\0202.dwg