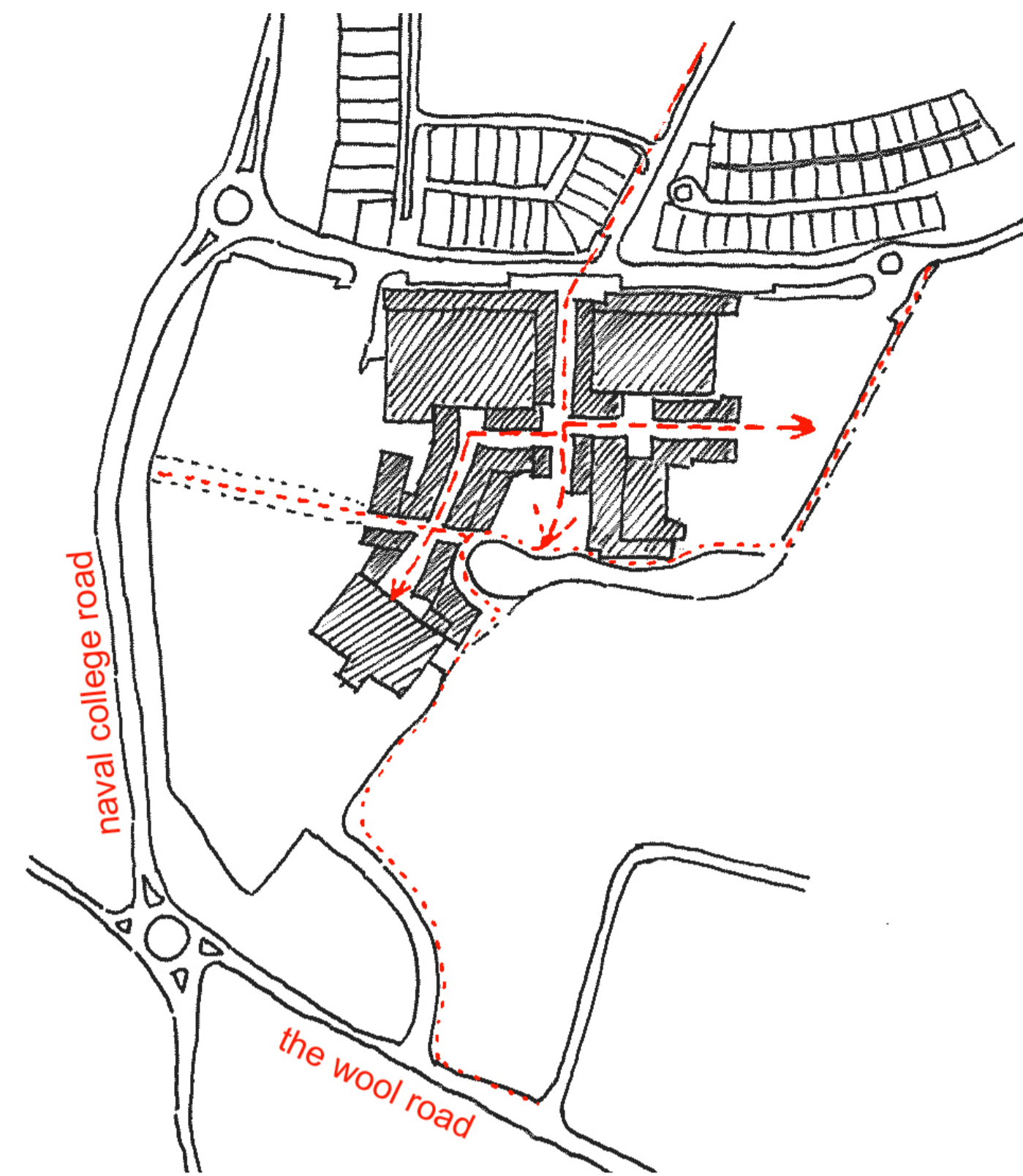
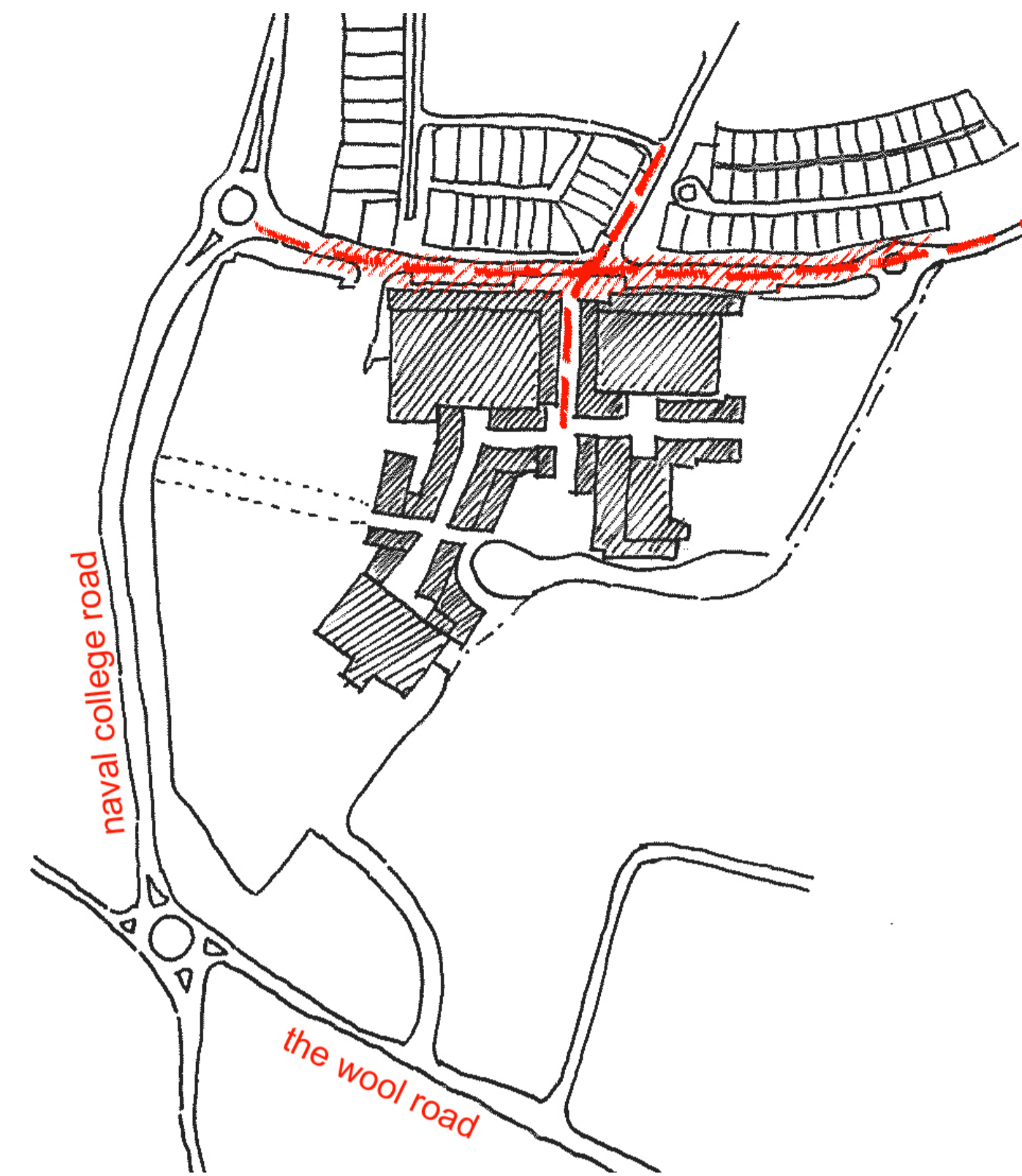


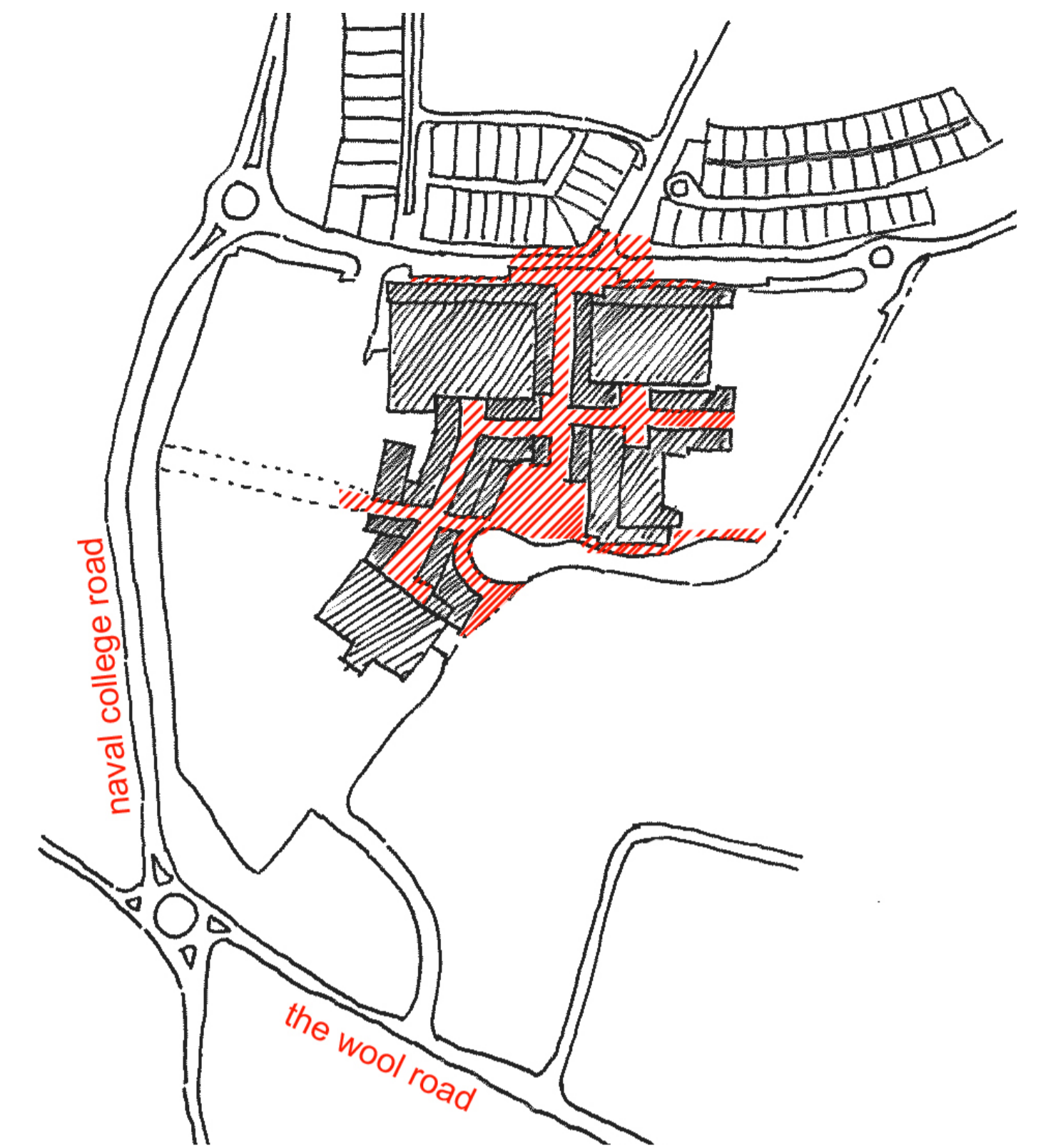
Car and loading movement



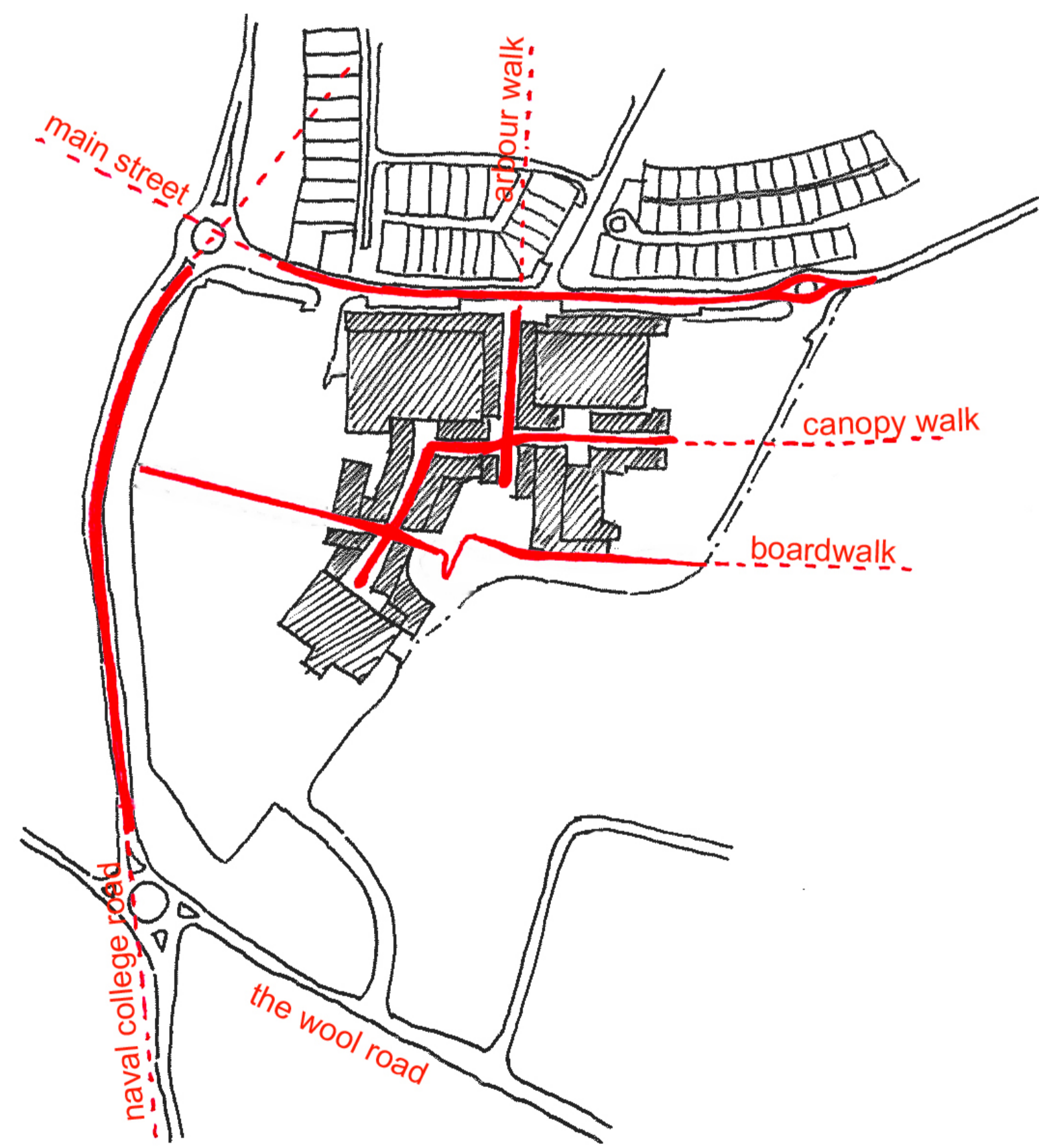
Pedestrian movement



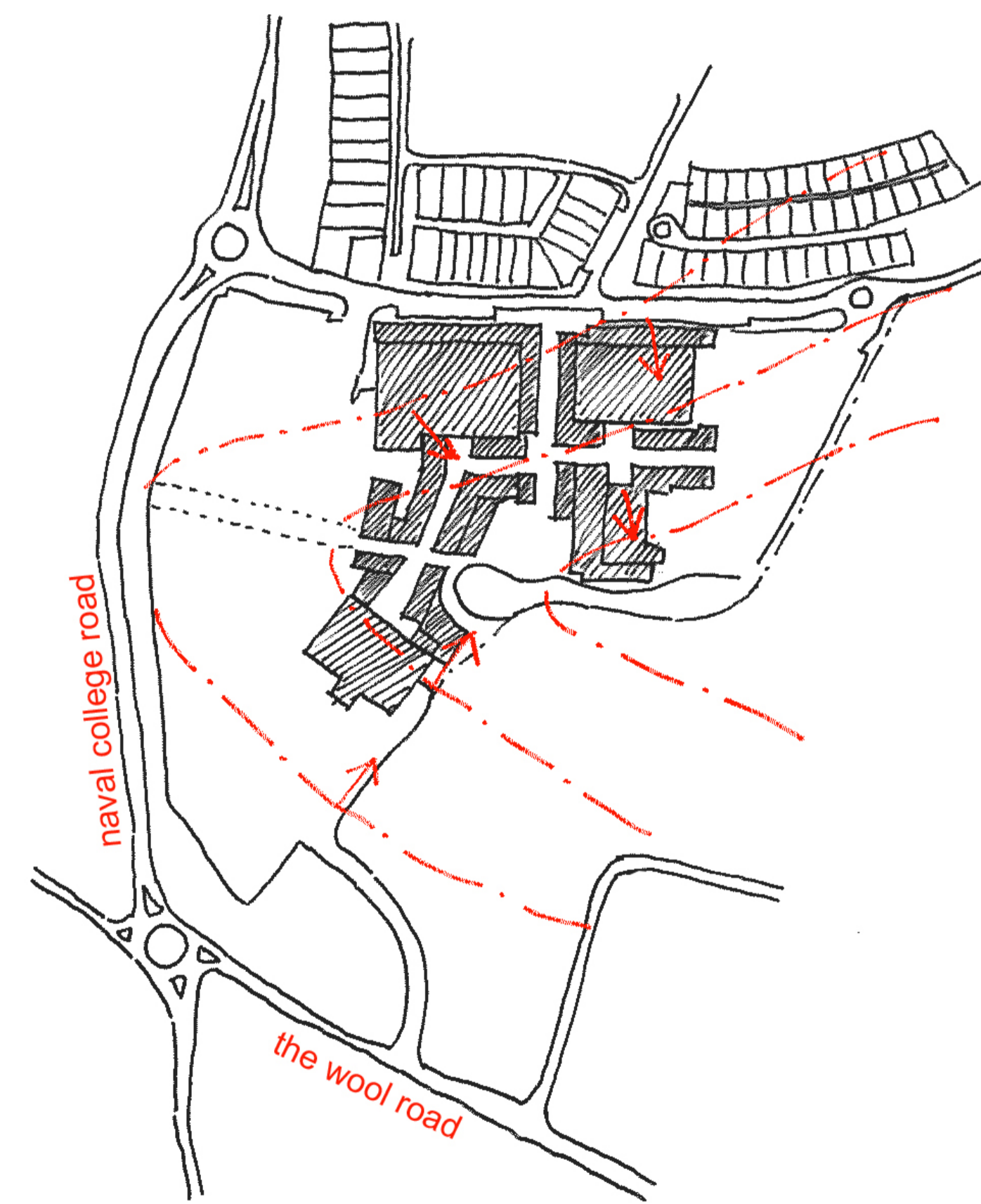
Interface between residential & town



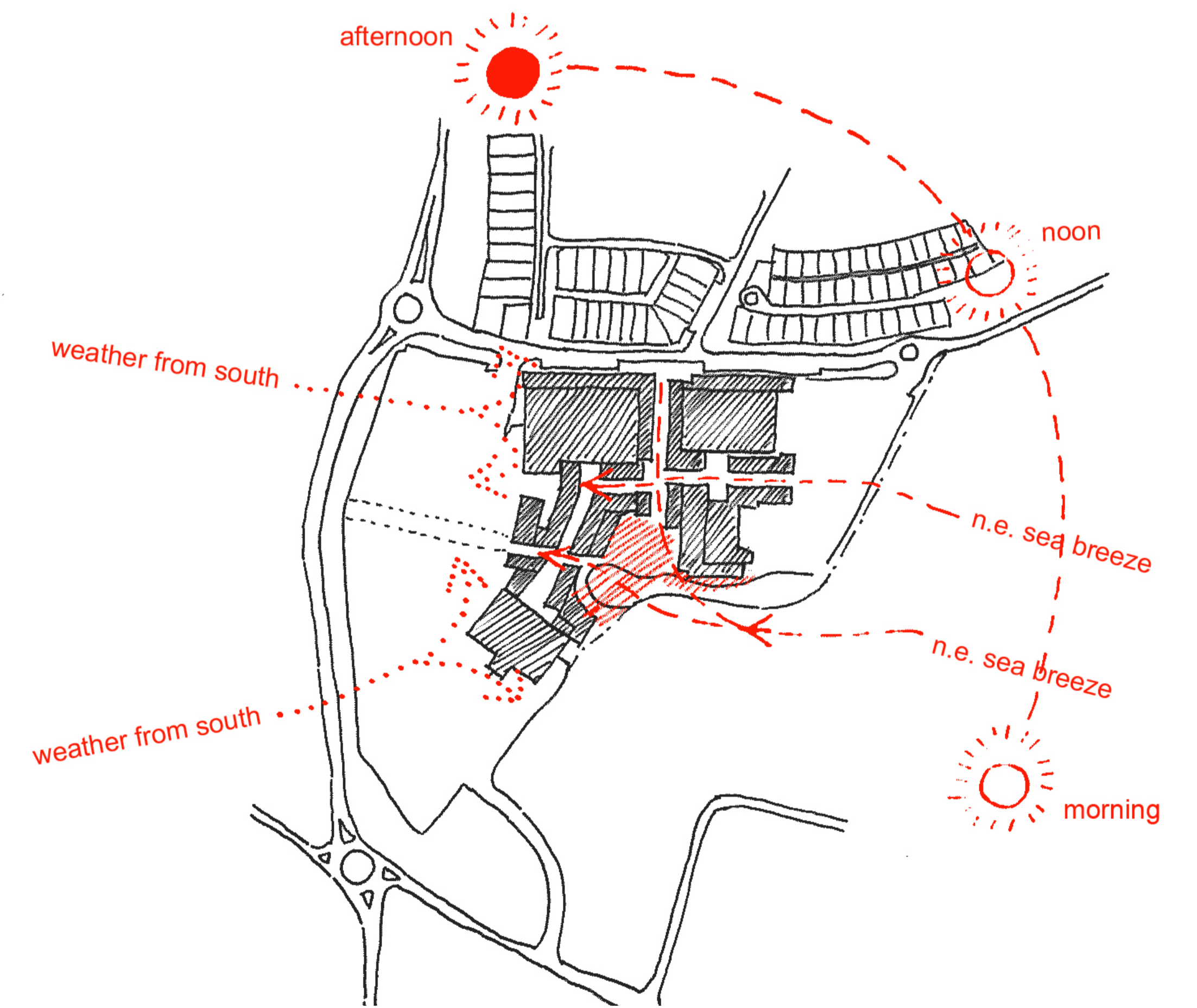
Public domain



Cross site Boardwalk

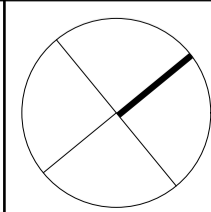


Buildings respond to falling topography



Sun and wind analysis

No.	DATE	REVISION / ISSUE DETAILS
E	23-03-11	DA MODIFICATION ISSUE
D	21-04-10	DA SUBMISSION FINAL
C	01-04-10	PROJECT APPLICATION MODIFICATION
B	17-04-08	DA UPDATE
A	29-01-08	DA SUBMISSION



CLIENT

ARCHITECTS

RICE DAUBNEY
ANALYSING CREATING AND IMPLEMENTING ARCHITECTURE

110 WALKER STREET | NORTH SYDNEY 2060
T: 02 9956 2666 | F: 02 9959 3015
rda@ricedaubney.com.au | www.ricedaubney.com.au
the rice daubney group (ptw) Pty Ltd - abn: 77 001 350 769
rice daubney trading trust - abn: 56 880 304 993

PROJECT

VINCENIA DISTRICT CENTRE

DRAWING TITLE

SITE ANALYSIS

SCALE: N.T.S.

DATE: SEPTEMBER 09

CHECKED: SP

PROJECT NUMBER: 07033

DRAWING NUMBER: DA0003

REVISION: E

THIS DOCUMENT IS THE COPYRIGHT OF RICE DAUBNEY NORTH PTY LTD. ALL INFORMATION ILLUSTRATED ON THIS DOCUMENT IS TO BE CHECKED AND VERIFIED ON SITE. IN THE EVENT OF DISCREPANCIES REFER TO ARCHITECT PRIOR TO COMMENCEMENT OF THE WORK. DO NOT SCALE DRAWINGS MANUALLY OR ELECTRONICALLY.

