



Major Projects application

Date received: ___ / ___ / ___

This form is required to apply for Major Projects proposals that require the approval of the Minister for Planning under Part 3A of the *Environmental Planning and Assessment Act, 1979*.

You will first need to consult with the Department of Planning (Department) to determine if the project is subject to the provisions of Part 3A of the EP&A Act. Please contact the Information Centre on 9228 6111 to arrange a pre-lodgement consultation **before completing this form**.

To ensure that your application is accepted, you must

- complete ALL parts of this form; and
- submit all relevant information required by this form.

All applications must be lodged at the Department's head office in person, by courier or mail.

Ground floor, 23-33 Bridge Street, SYDNEY NSW 2000

GPO Box 39 SYDNEY NSW 2001

DX 10181 Sydney Stock Exchange

t: 02 9228 6111

f: 02 9228 6455

e: information@dipnr.nsw.gov.au

w: www.dipnr.nsw.gov.au

You will be advised in writing after lodgement that your application has been accepted.

1. Details of the proponent

NAME

Mr Ms Mrs Dr Other

First name

Andrew

Family name

Durran

Company/organisation

TAURUS ENERGY PTY LTD

ABN

70 104 503 380

STREET ADDRESS

Unit/street no.

104/349

Street name

Pacific Highway

Suburb or town

NORTH SYDNEY

Postcode

2060

State

NSW

POSTAL ADDRESS (or mark (as above))

AS ABOVE

Suburb or town

Postcode

State

CONTACT DETAILS

Daytime telephone

0407 206 199

Fax

02 9922 6645

Mobile

0407 206 199

Email

ad@taurusenergy.com.au

2. Identify the land you propose to develop

STREET ADDRESS

Unit/street no.

Street or property name

Suburb, town or locality

Postcode

Local government area

YASS

2582

YASS VALLEY

REAL PROPERTY DESCRIPTION

**Lots 183, 189 of DP 753596 owned by Andrew & Tarina Walker
Lots 207, 208 and 298 of DP 753596 owned by Kerry & James Payne
Lots 53,60, 79, 80, 81, 82, 167 of DP 753633 owned by Donald & Marjorie Payne
Lots 94, 99 and 104 in DP 753633 owned by John & Teresa Kaveney**

The real property description is found on a map of the land or on the title documents for the land. If you are unsure of the real property description, you should contact the Department of Lands.

Please ensure that you place a slash (/) to distinguish between the lot, section, DP and strata numbers. If the Major Project applies to more than one piece of land, please use a comma to distinguish between each real property description.

Where the Major Project is subject to Clause 8F of the Environmental Planning and Assessment Regulation 2000, a description of the land affected must be included with the documents required with Part 3 below, in lieu of completing this Part.

3. Proposed Major Project – Description and other Requirements

BRIEF DESCRIPTION

Provide a brief title for your development that includes all significant components.

Conroys Gap Wind Farm and transmission line connection

You are also required to provide a Project Description and address any matters required by the Director-General in accordance with 75E of the Act. Failure to do so may lead to your application being rejected.

- erecting, altering or adding to a building or structure Yes No
- Is it a temporary building or structure? Yes No
- subdivide land into strata lots
Please specify the no. of lots
- subdividing a building into strata lots
Please specify the no. of lots
- demolition
- changing the use of land or a building or the classification of a building under the Building Code of Australia (without building, subdividing or demolishing)
- other work (without building, subdividing or demolishing)

DOCUMENTS LODGED

You are required to lodge documents, including an electronic copy of the documents, in an approved format, with the application. You should consult with the Department on the number of documents and the approved format for electronic copies before you lodge your application.

Number of Copies lodged

2 hard copies

Electronic Copy

- CD posted 7/12/05 Attn: Rebecca Newman
- emailed to: information@dipnr.nsw.gov.au

CONSISTENCY WITH GUIDELINES

Are documents submitted with the Application that address Section 75E of the Act and address the relevant guidelines? Yes No

FULL TIME EQUIVALENT JOBS

Please indicate the number of jobs created by the proposed Major Project. This should be expressed as a proportion of full time jobs over a full year.

Construction jobs (full-time equivalent)

50 est.

Operational jobs (full-time equivalent)

5 est.

PLEASE Note

POSTAL ADDRESS IS YASS
Not BOOKHAM →

Donald & Marjorie Payne
"Sunnyside"
Black Range Rd
Bookham, NSW 2582
YASS

The Executive Director
Taurus Energy P/L
104 / 349 Pacific Hwy
NORTH SYDNEY NSW 2060

FAX 02 9922 6645

RE: DEVELOPMENT APPLICATION, CONROY'S GAP WIND FARM OWNERS CONSENT

I write to confirm our consent to an application to the Department of Planning being made on our behalf by the Proponent Taurus Energy in relation to the Conroy's Gap Wind Farm and associated infrastructure.

1 IDENTIFY THE LAND YOU PROPOSE TO DEVELOP

STREET ADDRESS

Unit/street no.	Street or property name
1597 Black Range Road	"SUNNYSIDE"
Suburb, town or locality	Postcode
Yass	2582
	Local government area
	Yass

REAL PROPERTY DESCRIPTION (Lot / Section / DP)

53//753633
 60//753633
 79//753633
 80//753633
 81//753633
 82//753633
 167//753633

2 OWNER'S SIGNATURES

As the owner(s) of the above property, I/we consent to this application being made on our behalf by the Proponent:

Signature	Signature
<i>Donald J Payne</i>	<i>Marjorie J. Payne</i>

Name	Name
DONALD JAMES PAYNE	MARJORIE T. PAYNE
Date	Date
30.11.05	30.11.05

Note: The Department will not accept an application for a Major Project without having the signature of the owner of the land, unless the Major Project is subject to Clause 8F of the *Environmental Planning and Assessment Regulation 2000*.

4. Approvals from state agencies

Does the proposed Major Project require any of the following: (tick all appropriate)

- an aquaculture permit under section 144 of the *Fisheries Management Act 1994*
- an approval under section 15 of the *Mine Subsidence Compensation Act 1961*
- a mining lease under the *Mining Act 1992*
- a production lease under the *Petroleum (Onshore) Act 1991*
- an environment protection licence under Chapter 3 of the *Protection of the Environment Operations Act 1997* (for any of the purposes referred to in section 43 of that Act)
- a consent under section 138 of the *Roads Act 1993* (TO BE CONFIRMED)

5. Application fee

You are required to pay a fee for the assessment of a Major Project. This fee is based on the estimated cost of the Major Project.

The Department requires that you pay a proportion of the total fee with this application and you should consult with the Department before lodging this application to determine the proportion to be paid.

Estimated Project Cost	Total fee estimate	Proportion of fees lodged
\$50,000,000	\$63,475.00	5% (\$3,173.75)

6. Owner's Signatures

As the owner(s) of the above property, I/we consent to this application being made on our behalf by the Proponent.

Signature SEE ATTACHED	Signature SEE ATTACHED
Name []	Name []
Date []	Date []

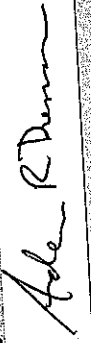
Note: The Department will not accept an application for a Major Project without having the signature of the owner of the land, unless the Major Project is subject to Clause 8F of the *Environmental Planning and Assessment Regulation 2000*.

7. Proponent's Signatures

As the proponent(s) of the proposed Major Project and in signing below, I/we hereby

- provide a description of the proposed project and address all matters required by the Director-General pursuant to Section 75E of the *Environmental Planning and Assessment Act 1979*, and
- apply, subject to satisfying Clause 8D of the *Environmental Planning and Assessment Regulation 2000*, for the Director-General Environmental Assessment Requirements pursuant to Part 3A of the *Environmental Planning and Assessment Act 1979*, and
- declare that all information contained within this application is accurate at the time of signing

In what capacity are you signing if you are not the proponent

Signature 	Signature Executive Director, Taurus Energy
Name Taurus Energy Pty Ltd	Name, if you are not the proponent Andrew Durran
Date 26 Feb 06	

Bill & Cathy Kaveney
"Ferndale"
Yass, NSW 2582

The Executive Director
Taurus Energy P/L
104 / 349 Pacific Hwy
NORTH SYDNEY NSW 2060

FAX 02 9922 6645

**RE: DEVELOPMENT APPLICATION, CONROYS GAP WIND FARM
OWNERS CONSENT**

I write to confirm our consent to an application to the Department of Planning being made on our behalf by the Proponent Taurus Energy in relation to the Conroys Gap Wind Farm and associated infrastructure.

1. IDENTIFY THE LAND YOU PROPOSE TO DEVELOP

STREET ADDRESS

Unit/street no.	Street or property name
Suburb, town or locality	Postcode
Yass	2582
	Local government area
	Yass Valley

REAL PROPERTY DESCRIPTION (Lot / Section / DP)

Lots 94, 99, 104 in DP 753633

2. OWNER'S SIGNATURES

As the owner(s) of the above property, I/we consent to this application being made on our behalf by the Proponent:

Signature	Signature
<i>J Kaveney</i>	<i>J.M. Kaveney</i>
Name	Name
John	Jeressa
Date	Date
19/12/2005	19/12/2005

Note: The Department will not accept an application for a Major Project without having the signature of the owner of the land, unless the Major Project is subject to Clause 8F of the *Environmental Planning and Assessment Regulation 2000*.

James & Kerry Payne
"Springvale"
Black Range Rd
Bookham, NSW 2582

The Executive Director
Taurus Energy P/L
104 / 349 Pacific Hwy
NORTH SYDNEY NSW 2060



FAX 02 9822 8645

**RE: DEVELOPMENT APPLICATION, CONROY'S GAP WIND FARM
OWNERS CONSENT**

I write to confirm our consent to an application to the Department of Planning being made on our behalf by the Proponent Taurus Energy in relation to the Conroy's Gap Wind Farm and associated infrastructure.

Unit/strata no	Street of property name
1648 Black Range Rd	119 Springvale
Suburb, town or locality	Local government area
Yass	Yass
Postcode	Postcode
2582	2582
REAL PROPERTY DESCRIPTION (Lot / Section / DP)	
207/753596	
208/753596	
298/753596	

As the owners of the above property, I/we consent to this application being made on our behalf by the Proponent.

Signature	Signature
	
Name	Name
KERRY PAYNE	JAMES G. PAYNE
Date	Date
25-11-05	25-11-05

Note: The Department will not accept an application for a Wind Project without having the signatures of the owners of the land, unless the Wind Project is subject to Class 8C or 8D of the Environmental Planning and Assessment Act 2009.

Andrew & Tarina Walker
PO Box 70
Yass, NSW 2582

The Executive Director
Taurus Energy P/L
104 / 349 Pacific Hwy
NORTH SYDNEY NSW 2060

FAX 02 9922 6645

**RE: DEVELOPMENT APPLICATION, CONROY'S GAP WIND FARM
OWNERS CONSENT**

I write to confirm our consent to an application to the Department of Planning being made on our behalf by the Proponent Taurus Energy in relation to the Conroy's Gap Wind Farm and associated infrastructure.

1. IDENTIFY THE LAND YOU PROPOSE TO DEVELOP

STREET ADDRESS

Unit/street no.	Street or property name
Suburb, town or locality	Postcode
Yass	2582
Local government area	Yass

REAL PROPERTY DESCRIPTION (Lot / Section / DP)

183//753596
289//753596

2. OWNER'S SIGNATURES

As the owner(s) of the above property, I/we consent to this application being made on our behalf by the Proponent:

Signature	Signature
<i>Andrew Walker</i>	<i>Tarina Walker</i>
Name	Name
Andrew Walker	Tarina Walker
Date	Date
28/11/05	28/11/05

Note: The Department will not accept an application for a Major Project without having the signature of the owner of the land, unless the Major Project is subject to Clause 8F of the *Environmental Planning and Assessment Regulation 2000*.