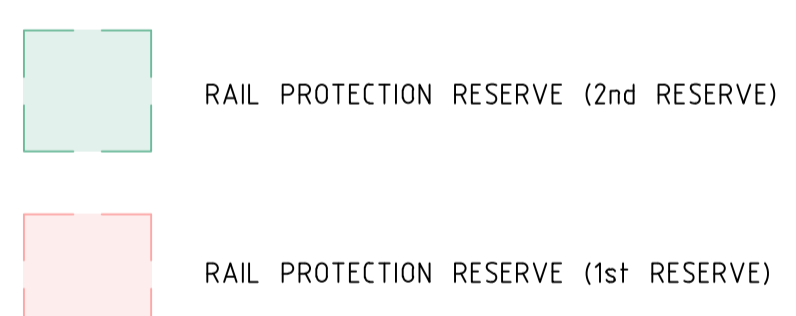


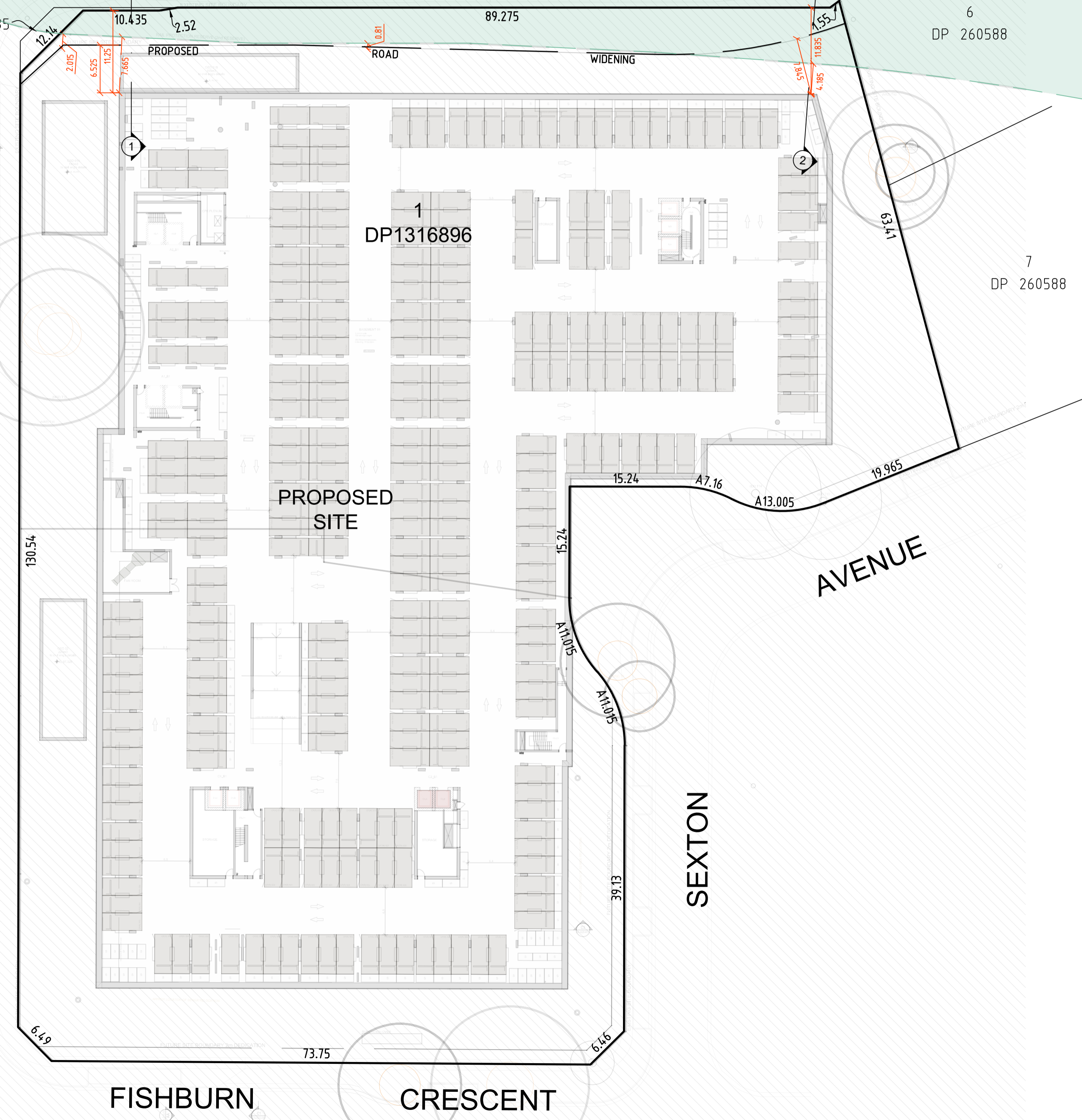
**STRATUM STATEMENTS**

[SN1] UNLIMITED IN HEIGHT AND DEPTH
[SN2] PT 1 IN DP 1274738 IS UNLIMITED IN HEIGHT AND LIMITED IN DEPTH TO RL.90.28 PT 50 IN DP 1253217 IS LIMITED IN HEIGHT TO RL.90.28 AND LIMITED IN DEPTH TO RL.63.63 PT 1 IN DP 1274738 IS LIMITED IN HEIGHT TO RL.63.63 AND UNLIMITED IN DEPTH
[SN3] PT 2 IN DP 1274738 IS UNLIMITED IN HEIGHT AND LIMITED IN DEPTH TO RL.90.28 PT 50 IN DP 1253217 IS LIMITED IN HEIGHT TO RL.90.28 AND LIMITED IN DEPTH TO RL.63.63 PT 2 IN DP 1274738 IS LIMITED IN HEIGHT TO RL.63.63 AND UNLIMITED IN DEPTH
[SN4] PT 1 IN DP 1274738 IS UNLIMITED IN HEIGHT AND LIMITED IN DEPTH TO RL.84.93 PT 50 IN DP 1253217 IS LIMITED IN HEIGHT TO RL.84.93 AND LIMITED IN DEPTH TO RL.63.63 PT 1 IN DP 1274738 IS LIMITED IN HEIGHT TO RL.63.63 AND UNLIMITED IN DEPTH
[SN5] PT 2 IN DP 1274738 IS UNLIMITED IN HEIGHT AND LIMITED IN DEPTH TO RL.84.93 PT 50 IN DP 1253217 IS LIMITED IN HEIGHT TO RL.84.93 AND LIMITED IN DEPTH TO RL.63.63 PT 2 IN DP 1274738 IS LIMITED IN HEIGHT TO RL.63.63 AND UNLIMITED IN DEPTH
[SN6] CARRINGTON ROAD IS UNLIMITED IN HEIGHT AND LIMITED IN DEPTH TO RL.87.5 T 130 IN DP 1180963 IS LIMITED IN HEIGHT TO RL.87.5 AND LIMITED IN DEPTH TO RL.64.2 CARRINGTON ROAD IS LIMITED IN HEIGHT TO RL.64.2 AND UNLIMITED IN DEPTH



- NOTES**
- THE BOUNDARIES HAVE NOT BEEN MARKED ON GROUND
  - ALL AREAS AND DIMENSIONS HAVE BEEN COMPILED FROM PLANS MADE AVAILABLE BY NSW LAND REGISTRY SERVICES AND ARE SUBJECT TO FINAL SURVEY
  - NO INVESTIGATION OF UNDERGROUND SERVICES HAS BEEN MADE. ALL RELEVANT AUTHORITIES SHOULD BE NOTIFIED PRIOR TO ANY EXCAVATION ON OR NEAR THE SITE
  - SYDNEY METRO, NORTH WEST RAIL LINK ASSETS HAVE BEEN PLOTTED USING WORK AS EXECUTED PLANS DRAWING No.
    - NWRLTSC-THY-TSC-AL-DRG-313009 Rev50
    - NWRLTSC-THY-TSC-AL-DRG-313029 Rev50
    - NWRLTSC-THY-TSC-AL-DRG-313050 Rev50
    - NWRLTSC-THY-TSC-AL-DRG-313051 Rev50
    - NWRLTSC-THY-TSC-AL-DRG-313052 Rev50
    - NWRLTSC-THY-TSC-AL-DRG-313053 Rev50

MIDDLETON AVENUE



**BASEMENT 01**

THIS PLAN HAS BEEN PREPARED FROM ARCHITECTURAL PLANS BY TURNER ARCHITECTS, PROJECT No. 23104  
REF : DA-110-006, REVISION DA.02, DATED 24-04-2026

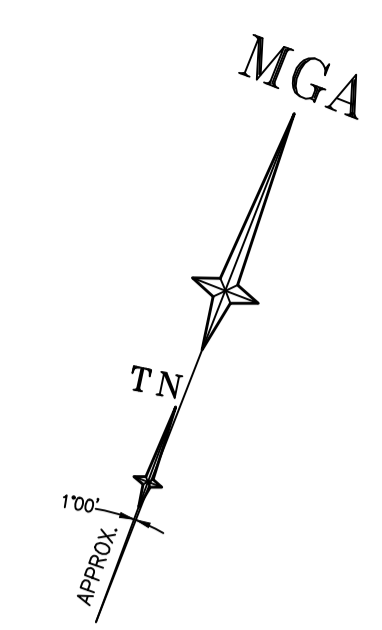
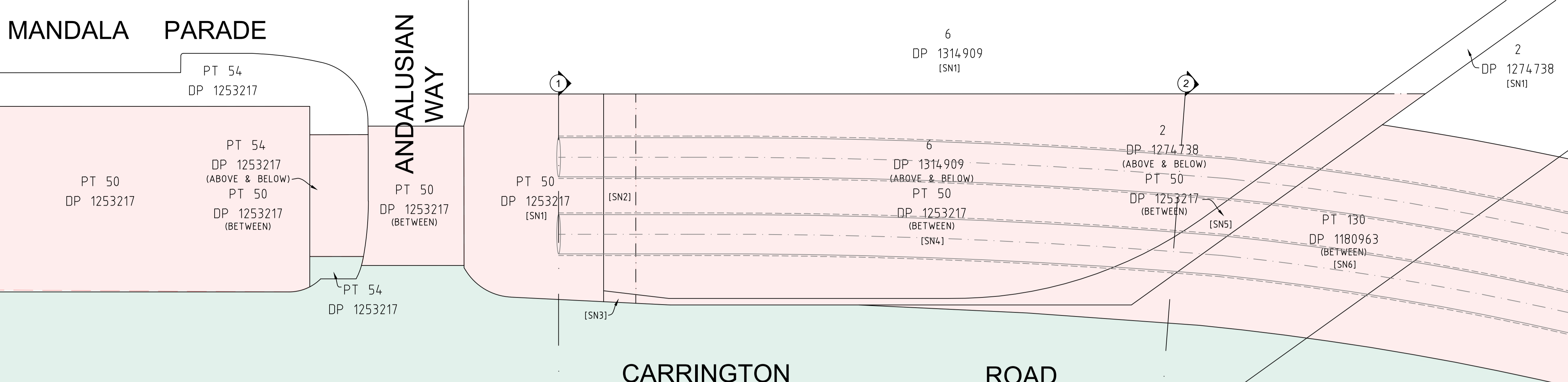


Revision	Date	Description	Reference	Revision	Date	Description	Reference
H	00/00/00	-	00	D	00/00/00	-	00
G	00/00/00	-	00	C	00/00/00	-	00
F	00/00/00	-	00	B	21/04/26	PROPOSED BUILDING & OFFSETS ADDED	003
E	00/00/00	-	00	A	27/03/26	METRO INFRASTRUCTURE AND SECTIONS ADDED	002

**LTS**  
CONFIDENCE TOGETHER  
www.lts.com.au | P 1300 387 000  
THIS IS THE PLAN REFERRED TO IN MY LETTER DATED: N/A  
Registered Surveyor NSW

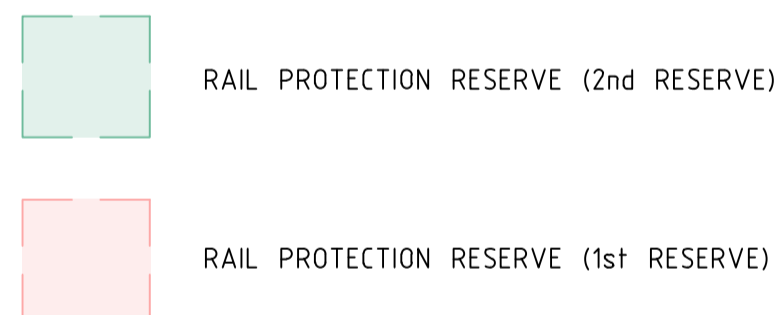
Client ARADA  
Drawing title  
PLAN OF BOUNDARY INFORMATION FOR LOT 1 IN DP1316896 AT CARRINGTON ROAD, CASTLE HILL

datum	AHD	reference number	52575 002BDY
site Area	N/A	scale	1:400
LGA	THE HILLS SHIRE	date of plan	11/06/2025
		SHEET	1
		OF	5



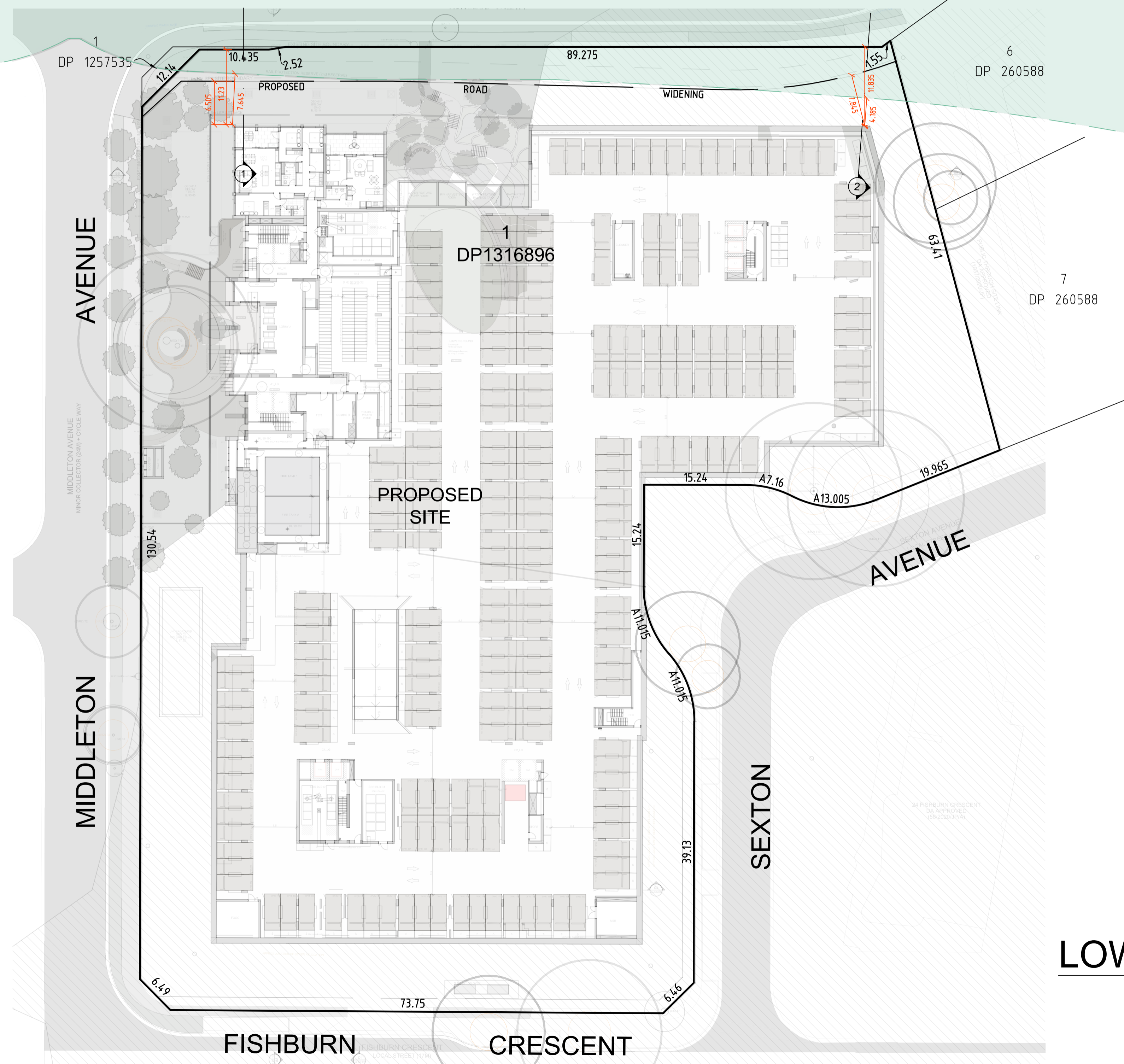
**STRATUM STATEMENTS**

[SN1] UNLIMITED IN HEIGHT AND DEPTH
[SN2] PT 1 IN DP 1274738 IS UNLIMITED IN HEIGHT AND LIMITED IN DEPTH TO RL.90.28 PT 50 IN DP 1253217 IS LIMITED IN HEIGHT TO RL.63.63 AND LIMITED IN DEPTH TO RL.63.63 PT 1 IN DP 1274738 IS LIMITED IN HEIGHT TO RL.63.63 AND UNLIMITED IN DEPTH
[SN3] PT 2 IN DP 1274738 IS UNLIMITED IN HEIGHT AND LIMITED IN DEPTH TO RL.90.28 PT 50 IN DP 1253217 IS LIMITED IN HEIGHT TO RL.90.28 AND LIMITED IN DEPTH TO RL.63.63 PT 2 IN DP 1274738 IS LIMITED IN HEIGHT TO RL.63.63 AND UNLIMITED IN DEPTH
[SN4] PT 1 IN DP 1274738 IS UNLIMITED IN HEIGHT AND LIMITED IN DEPTH TO RL.84.93 PT 50 IN DP 1253217 IS LIMITED IN HEIGHT TO RL.84.93 AND LIMITED IN DEPTH TO RL.63.63 PT 1 IN DP 1274738 IS LIMITED IN HEIGHT TO RL.63.63 AND UNLIMITED IN DEPTH
[SN5] PT 2 IN DP 1274738 IS UNLIMITED IN HEIGHT AND LIMITED IN DEPTH TO RL.84.93 PT 50 IN DP 1253217 IS LIMITED IN HEIGHT TO RL.84.93 AND LIMITED IN DEPTH TO RL.63.63 PT 2 IN DP 1274738 IS LIMITED IN HEIGHT TO RL.63.63 AND UNLIMITED IN DEPTH
[SN6] CARRINGTON ROAD IS UNLIMITED IN HEIGHT AND LIMITED IN DEPTH TO RL.87.5 T 130 IN DP 1180963 IS LIMITED IN HEIGHT TO RL.87.5 AND LIMITED IN DEPTH TO RL.64.2 CARRINGTON ROAD IS LIMITED IN HEIGHT TO RL.64.2 AND UNLIMITED IN DEPTH



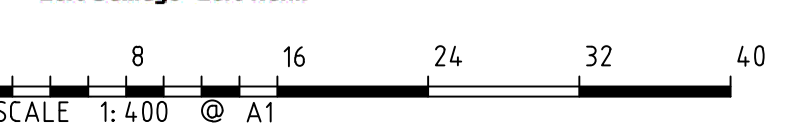
**NOTES**

- THE BOUNDARIES HAVE NOT BEEN MARKED ON GROUND
- ALL AREAS AND DIMENSIONS HAVE BEEN COMPILED FROM PLANS MADE AVAILABLE BY NSW LAND REGISTRY SERVICES AND ARE SUBJECT TO FINAL SURVEY
- NO INVESTIGATION OF UNDERGROUND SERVICES HAS BEEN MADE. ALL RELEVANT AUTHORITIES SHOULD BE NOTIFIED PRIOR TO ANY EXCAVATION ON OR NEAR THE SITE
- SYDNEY METRO, NORTH WEST RAIL LINK ASSETS HAVE BEEN PLOTTED USING WORK AS EXECUTED PLANS DRAWING No.
  - NWRLTSC-THY-TSC-AL-DRG-313009 Rev50
  - NWRLTSC-THY-TSC-AL-DRG-313029 Rev50
  - NWRLTSC-THY-TSC-AL-DRG-313050 Rev50
  - NWRLTSC-THY-TSC-AL-DRG-313051 Rev50
  - NWRLTSC-THY-TSC-AL-DRG-313052 Rev50
  - NWRLTSC-THY-TSC-AL-DRG-313053 Rev50



**LOWER GROUND LEVEL**

THIS PLAN HAS BEEN PREPARED FROM ARCHITECTURAL PLANS BY TURNER ARCHITECTS, PROJECT No. 23104  
REF : DA-110-007, REVISION DA.02, DATED 24-04-2026

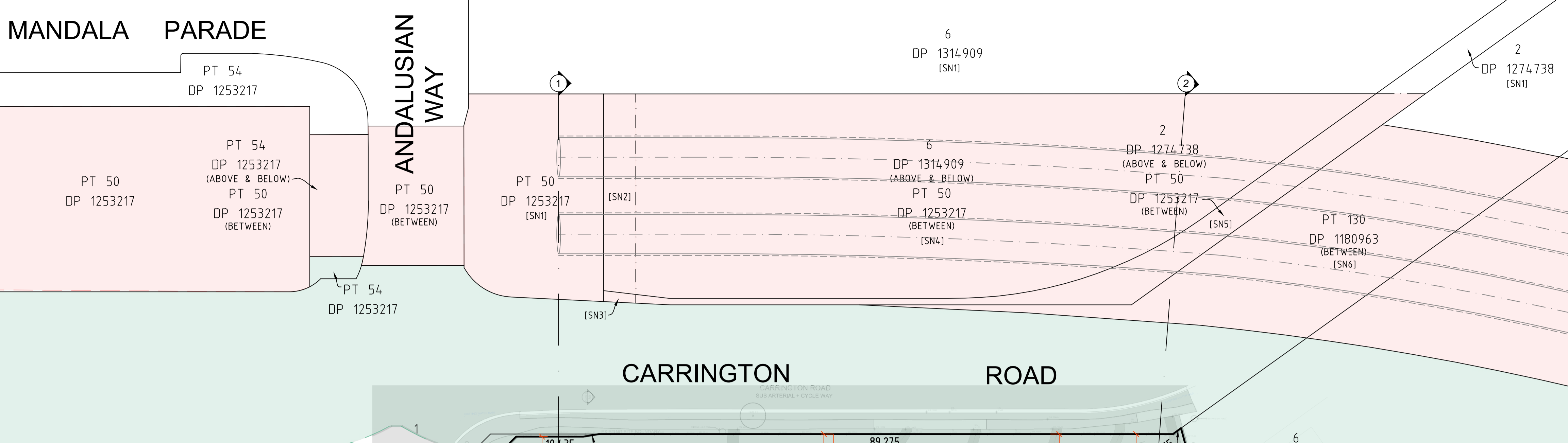


Revision	Date	Description	Reference	Revision	Date	Description	Reference
H	00/00/00	-	00	D	00/00/00	-	00
G	00/00/00	-	00	C	00/00/00	-	00
F	00/00/00	-	00	B	21/04/26	PROPOSED BUILDING & OFFSETS ADDED	003
E	00/00/00	-	00	A	27/03/26	METRO INFRASTRUCTURE AND SECTIONS ADDED	002

THIS IS THE PLAN REFERRED TO IN MY LETTER DATED: N/A  
 Registered Surveyor NSW

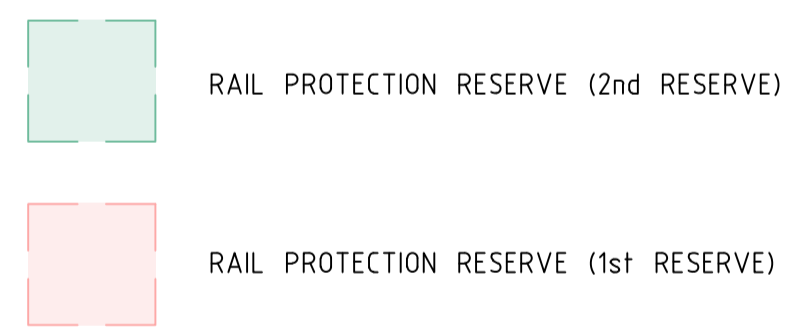
Client ARADA  
 Drawing title  
 PLAN OF BOUNDARY INFORMATION FOR LOT 1 IN DP1316896 AT CARRINGTON ROAD, CASTLE HILL

datum	AHD	reference number	52575 002BDY
site Area	N/A	scale	1:400 @A1
date of plan	11/06/2025	date of plan	11/06/2025
LGA	THE HILLS SHIRE	SHEET	5
OF			2

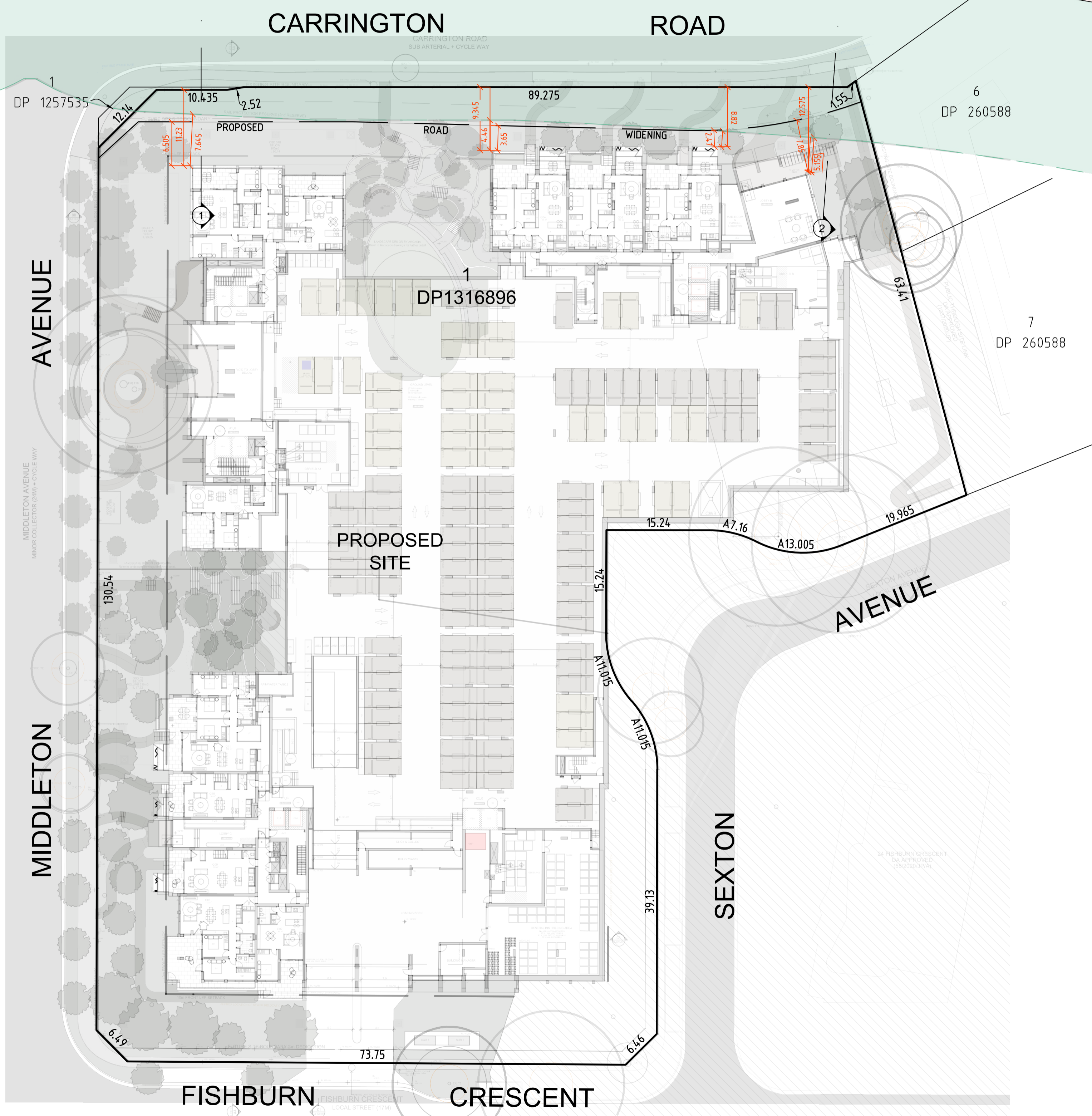


**STRATUM STATEMENTS**

[SN1] UNLIMITED IN HEIGHT AND DEPTH
[SN2] PT 1 IN DP 1274738 IS UNLIMITED IN HEIGHT AND LIMITED IN DEPTH TO RL.90.28 PT 50 IN DP 1253217 IS LIMITED IN HEIGHT TO RL.90.28 AND LIMITED IN DEPTH TO RL.63.63 PT 1 IN DP 1274738 IS LIMITED IN HEIGHT TO RL.63.63 AND UNLIMITED IN DEPTH
[SN3] PT 2 IN DP 1274738 IS UNLIMITED IN HEIGHT AND LIMITED IN DEPTH TO RL.90.28 PT 50 IN DP 1253217 IS LIMITED IN HEIGHT TO RL.90.28 AND LIMITED IN DEPTH TO RL.63.63 PT 2 IN DP 1274738 IS LIMITED IN HEIGHT TO RL.63.63 AND UNLIMITED IN DEPTH
[SN4] PT 1 IN DP 1274738 IS UNLIMITED IN HEIGHT AND LIMITED IN DEPTH TO RL.84.93 PT 50 IN DP 1253217 IS LIMITED IN HEIGHT TO RL.84.93 AND LIMITED IN DEPTH TO RL.63.63 PT 1 IN DP 1274738 IS LIMITED IN HEIGHT TO RL.63.63 AND UNLIMITED IN DEPTH
[SN5] PT 2 IN DP 1274738 IS UNLIMITED IN HEIGHT AND LIMITED IN DEPTH TO RL.84.93 PT 50 IN DP 1253217 IS LIMITED IN HEIGHT TO RL.84.93 AND LIMITED IN DEPTH TO RL.63.63 PT 2 IN DP 1274738 IS LIMITED IN HEIGHT TO RL.63.63 AND UNLIMITED IN DEPTH
[SN6] CARRINGTON ROAD IS UNLIMITED IN HEIGHT AND LIMITED IN DEPTH TO RL.87.5 T 130 IN DP 1180963 IS LIMITED IN HEIGHT TO RL.87.5 AND LIMITED IN DEPTH TO RL.64.2 CARRINGTON ROAD IS LIMITED IN HEIGHT TO RL.64.2 AND UNLIMITED IN DEPTH

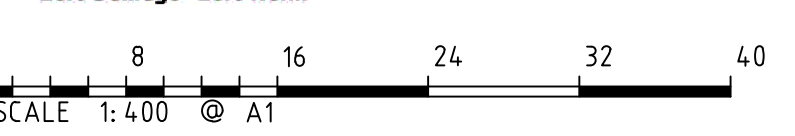


- NOTES**
- THE BOUNDARIES HAVE NOT BEEN MARKED ON GROUND
  - ALL AREAS AND DIMENSIONS HAVE BEEN COMPILED FROM PLANS MADE AVAILABLE BY NSW LAND REGISTRY SERVICES AND ARE SUBJECT TO FINAL SURVEY
  - NO INVESTIGATION OF UNDERGROUND SERVICES HAS BEEN MADE. ALL RELEVANT AUTHORITIES SHOULD BE NOTIFIED PRIOR TO ANY EXCAVATION ON OR NEAR THE SITE
  - SYDNEY METRO, NORTH WEST RAIL LINK ASSETS HAVE BEEN PLOTTED USING WORK AS EXECUTED PLANS DRAWING No.
    - NWRLTSC-THY-TSC-AL-DRG-313009 Rev50
    - NWRLTSC-THY-TSC-AL-DRG-313029 Rev50
    - NWRLTSC-THY-TSC-AL-DRG-313050 Rev50
    - NWRLTSC-THY-TSC-AL-DRG-313051 Rev50
    - NWRLTSC-THY-TSC-AL-DRG-313052 Rev50
    - NWRLTSC-THY-TSC-AL-DRG-313053 Rev50



**GROUND LEVEL**

THIS PLAN HAS BEEN PREPARED FROM ARCHITECTURAL PLANS BY TURNER ARCHITECTS, PROJECT No. 23104  
REF : DA-110-008, REVISION DA.02, DATED 24-04-2026



Revision	Date	Description	Reference	Revision	Date	Description	Reference
H	00/00/00	-	00	D	00/00/00	-	00
G	00/00/00	-	00	C	00/00/00	-	00
F	00/00/00	-	00	B	21/04/26	PROPOSED BUILDING & OFFSETS ADDED	003
E	00/00/00	-	00	A	27/03/26	METRO INFRASTRUCTURE AND SECTIONS ADDED	002

**LTS**  
CONFIDENCE TOGETHER  
www.lts.com.au | P 1300 387 000  
Registered Surveyor NSW

THIS IS THE PLAN REFERRED TO IN MY LETTER DATED: N/A  
Client ARADA  
Drawing title  
PLAN OF BOUNDARY INFORMATION FOR LOT 1 IN DP1316896 AT CARRINGTON ROAD, CASTLE HILL


datum	AHD	reference number	52575 002BDY
site Area	N/A	scale	1:400
LGA	THE HILLS SHIRE	date of plan	11/06/2025
		SHEET	3

# CARRINGTON ROAD

APPROXIMATE NATURAL SURFACE



(Structural Engineer, JSBC, confirmed that the ground anchors will be designed to remain outside the 2nd reserve.  
Structural Engineer specified 4.0m approximately as the worst case anchor length)



1  
DP1316896

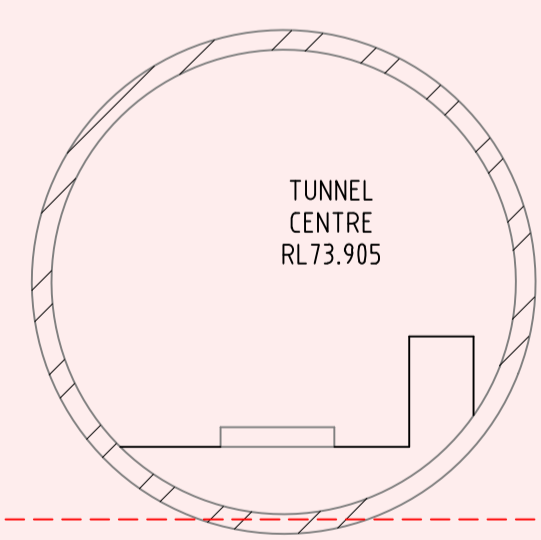
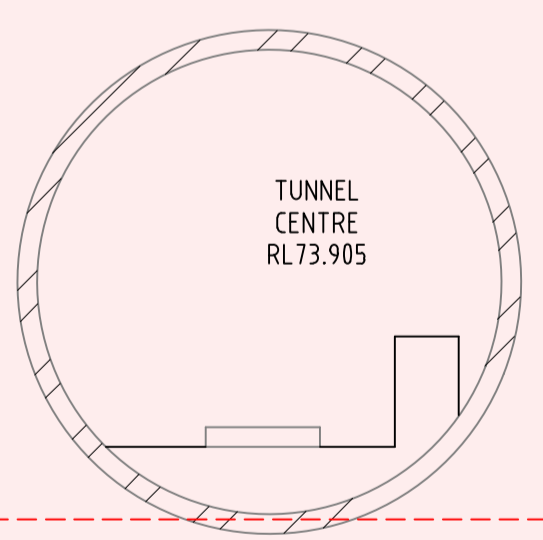
6  
DP1314909

50  
DP1253217

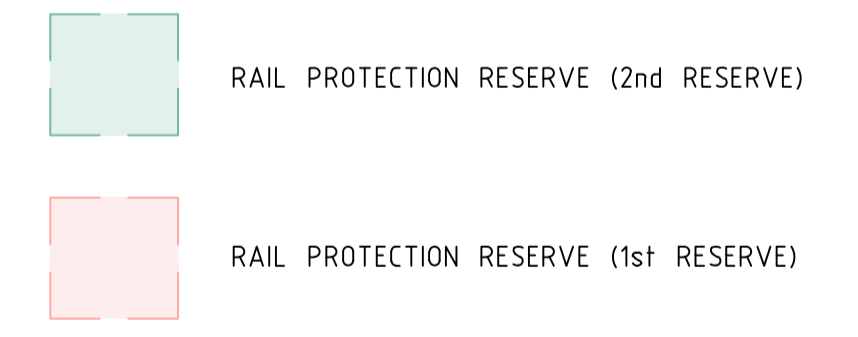
1  
DP1257535

UP LINE SYDNEY METRO TUNNEL

DOWN LINE SYDNEY METRO TUNNEL



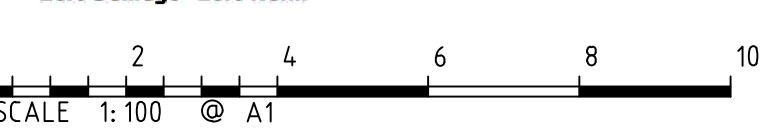
STATION BOX CONC. BASE RL 70.77



- NOTES**
- THE BOUNDARIES HAVE NOT BEEN MARKED ON GROUND
  - ALL AREAS AND DIMENSIONS HAVE BEEN COMPILED FROM PLANS MADE AVAILABLE BY NSW LAND REGISTRY SERVICES AND ARE SUBJECT TO FINAL SURVEY
  - NO INVESTIGATION OF UNDERGROUND SERVICES HAS BEEN MADE. ALL RELEVANT AUTHORITIES SHOULD BE NOTIFIED PRIOR TO ANY EXCAVATION ON OR NEAR THE SITE
  - SYDNEY METRO, NORTH WEST RAIL LINK ASSETS HAVE BEEN PLOTTED USING WORK AS EXECUTED PLANS DRAWING No.
    - NWRLTSC-THY-TSC-AL-DRG-313009 Rev50
    - NWRLTSC-THY-TSC-AL-DRG-313029 Rev50
    - NWRLTSC-THY-TSC-AL-DRG-313050 Rev50
    - NWRLTSC-THY-TSC-AL-DRG-313051 Rev50
    - NWRLTSC-THY-TSC-AL-DRG-313052 Rev50
    - NWRLTSC-THY-TSC-AL-DRG-313053 Rev50

THIS PLAN HAS BEEN PREPARED FROM ARCHITECTURAL PLANS BY TURNER ARCHITECTS, PROJECT No. 23104 REF : DA-110-005, REVISION E, DATED 26-05-2025

## SECTION 1



Revision	Date	Description	Reference	Revision	Date	Description	Reference
H	00/00/00	-	00	D	00/00/00	-	00
G	00/00/00	-	00	C	00/00/00	-	00
F	00/00/00	-	00	B	21/04/26	PROPOSED BUILDING & OFFSETS ADDED	003
E	00/00/00	-	00	A	27/03/26	METRO INFRASTRUCTURE AND SECTIONS ADDED	002

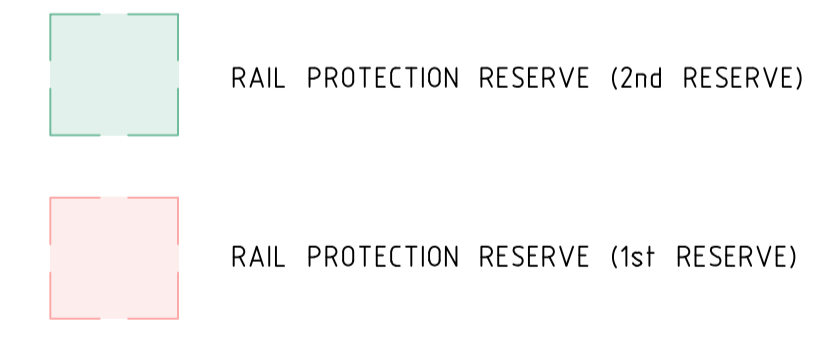
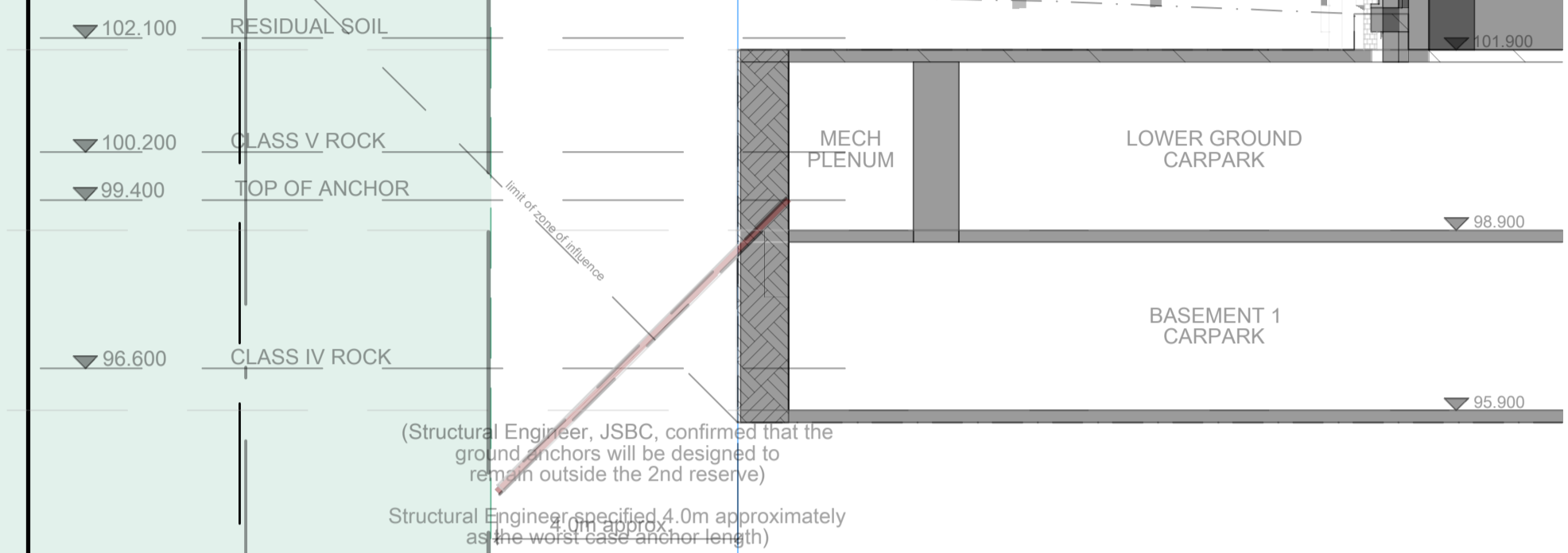
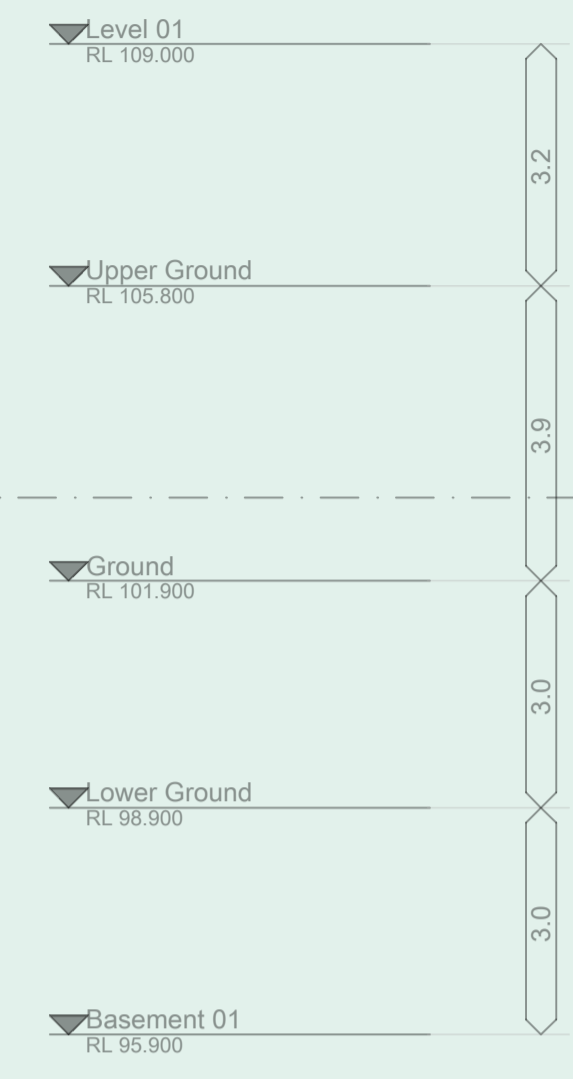

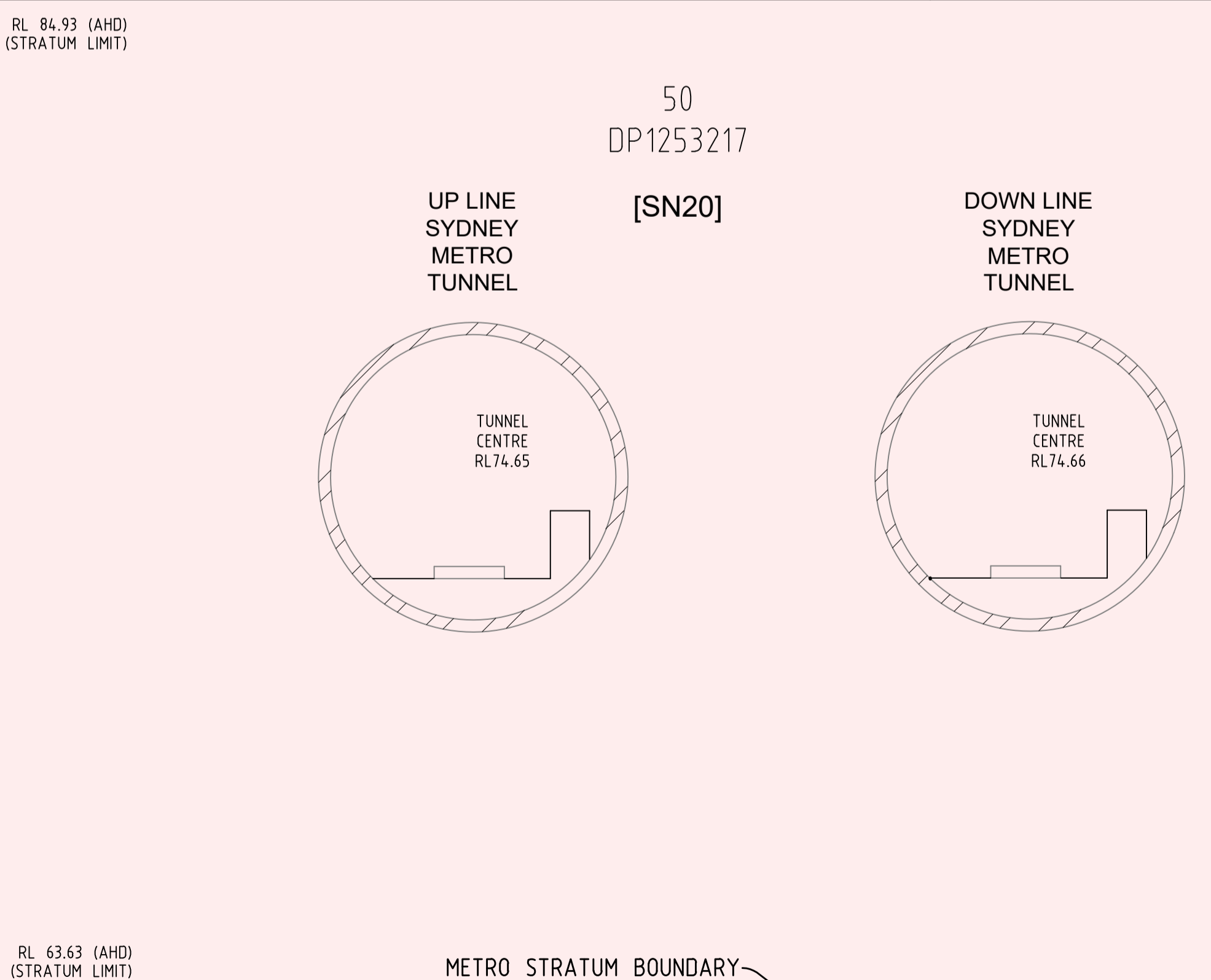
THIS IS THE PLAN REFERRED TO IN MY LETTER DATED: N/A

**LTS**  
CONFIDENCE TOGETHER  
www.lts.com.au | P 1300 587 000  
Registered Surveyor NSW

Client ARADA  
Drawing title  
PLAN OF BOUNDARY INFORMATION FOR LOT 1 IN DP1316896 AT CARRINGTON ROAD, CASTLE HILL

datum AHD  
site Area N/A  
LGA THE HILLS SHIRE  
reference number 52575 002BDY  
scale 1:100  
date of plan 11/06/2025  
SHEET 5 OF 4

# CARRINGTON ROAD



- NOTES**
- THE BOUNDARIES HAVE NOT BEEN MARKED ON GROUND
  - ALL AREAS AND DIMENSIONS HAVE BEEN COMPILED FROM PLANS MADE AVAILABLE BY NSW LAND REGISTRY SERVICES AND ARE SUBJECT TO FINAL SURVEY
  - NO INVESTIGATION OF UNDERGROUND SERVICES HAS BEEN MADE. ALL RELEVANT AUTHORITIES SHOULD BE NOTIFIED PRIOR TO ANY EXCAVATION ON OR NEAR THE SITE
  - SYDNEY METRO, NORTH WEST RAIL ASSETS HAVE BEEN PLOTTED USING WORK AS EXECUTED PLANS DRAWING No.
    - NWRLTSC-THY-TSC-AL-DRG-313009 Rev50
    - NWRLTSC-THY-TSC-AL-DRG-313029 Rev50
    - NWRLTSC-THY-TSC-AL-DRG-313050 Rev50
    - NWRLTSC-THY-TSC-AL-DRG-313051 Rev50
    - NWRLTSC-THY-TSC-AL-DRG-313052 Rev50
    - NWRLTSC-THY-TSC-AL-DRG-313053 Rev50

THIS PLAN HAS BEEN PREPARED FROM ARCHITECTURAL PLANS BY TURNER ARCHITECTS, PROJECT No. 23104 REF : DA-110-005, REVISION E, DATED 26-05-2025

## SECTION 2

**BEFORE YOU DIG**  
Zero Damage - Zero Harm

**GDA94**

SCALE 1:100 @ A1

Revision	Date	Description	Reference	Revision	Date	Description	Reference
H	00/00/00	-	00	D	00/00/00	-	00
G	00/00/00	-	00	C	00/00/00	-	00
F	00/00/00	-	00	B	21/04/26	PROPOSED BUILDING & OFFSETS ADDED	003
E	00/00/00	-	00	A	27/03/26	METRO INFRASTRUCTURE AND SECTIONS ADDED	002

**LTS**  
CONFIDENCE TOGETHER

THIS IS THE PLAN REFERRED TO IN MY LETTER DATED: N/A

Registered Surveyor NSW

Client ARADA  
Drawing title  
PLAN OF BOUNDARY INFORMATION FOR LOT 1 IN DP1316896 AT CARRINGTON ROAD, CASTLE HILL

datum AHD  
reference number 52575 002BDY  
site Area N/A  
scale 1:100  
LGA THE HILLS SHIRE  
date of plan 11/06/2025  
SHEET 5 OF 5