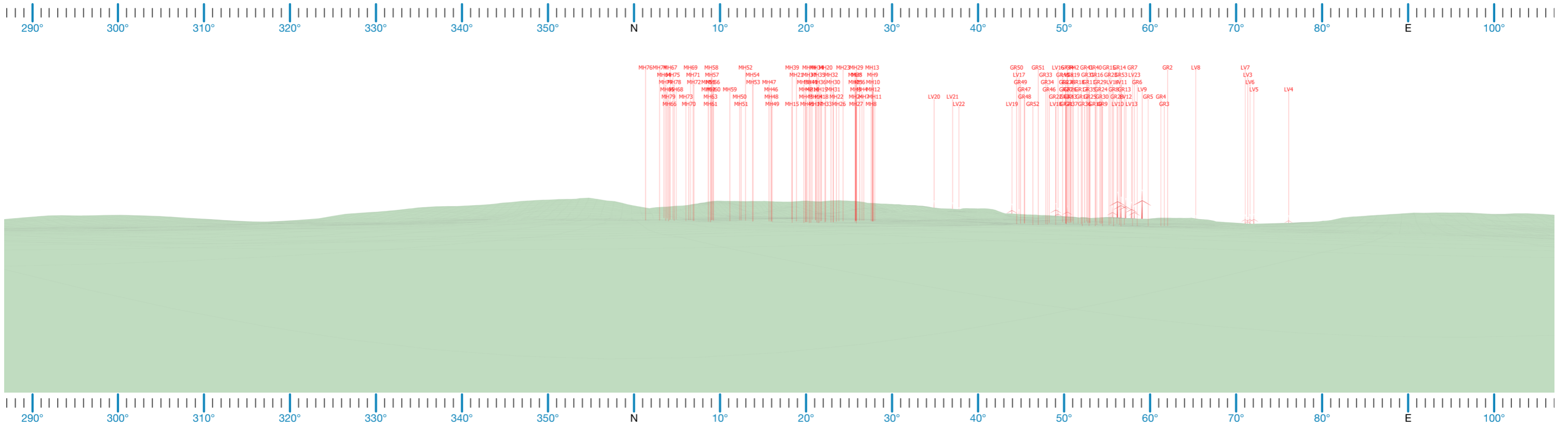


F

Contrasting Turbine Overlays


PD01 | Dwelling 193

Note: Turbines have been depicted as the colour black and blade tips are at their highest point to provide a worst case scenario for assessment purposes only.



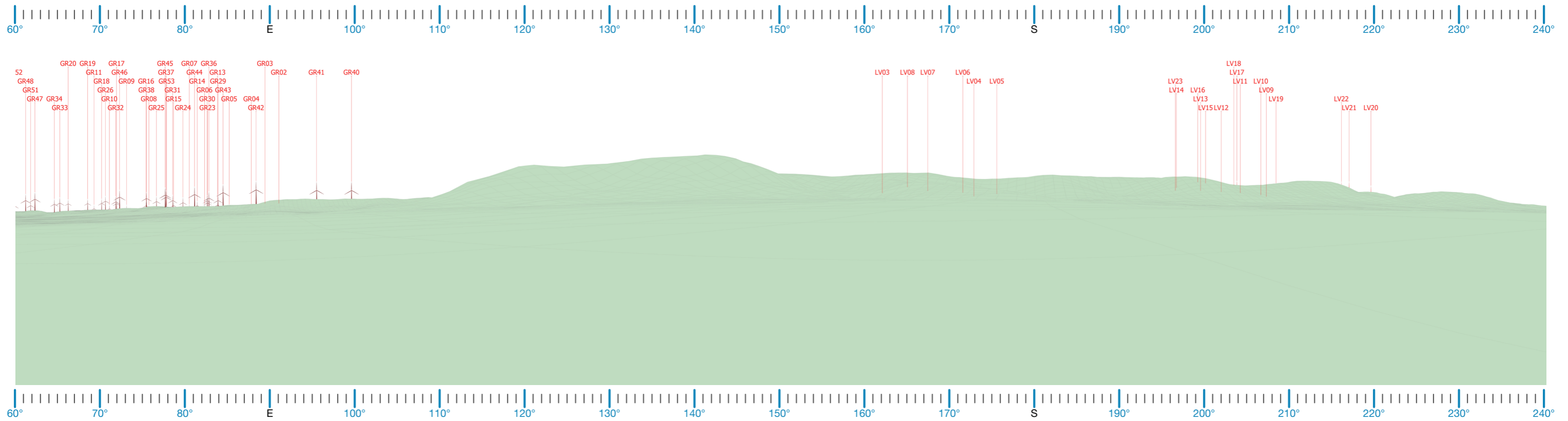
PD02 | Dwelling 184 (North West)

Note: Turbines have been depicted as the colour black and blade tips are at their highest point to provide a worst case scenario for assessment purposes only.



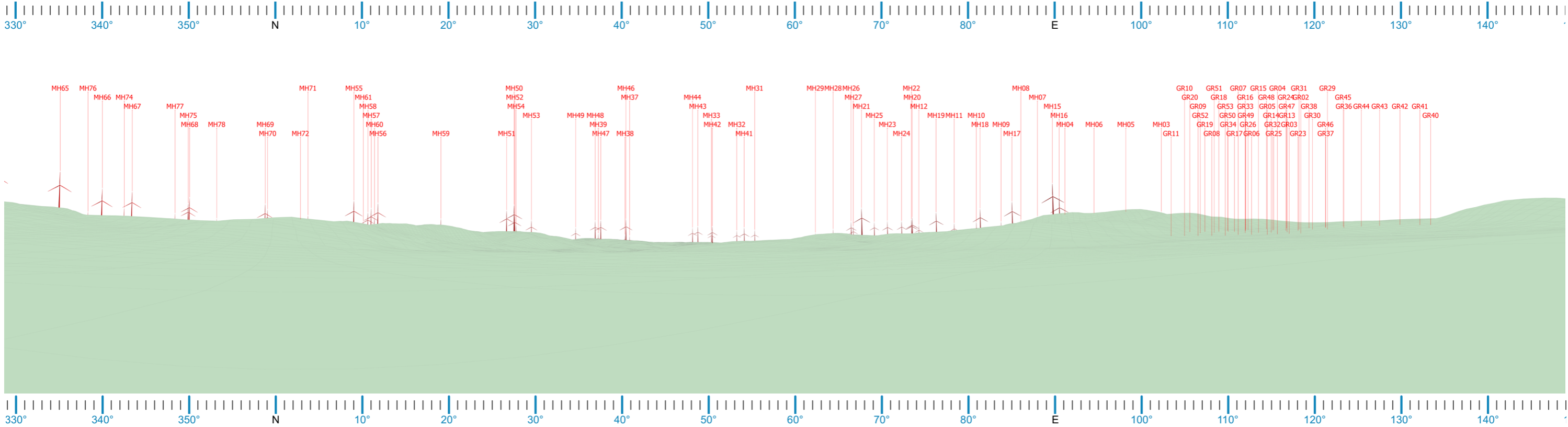
PD03 | Dwelling 184 (South East)

Note: Turbines have been depicted as the colour black and blade tips are at their highest point to provide a worst case scenario for assessment purposes only.



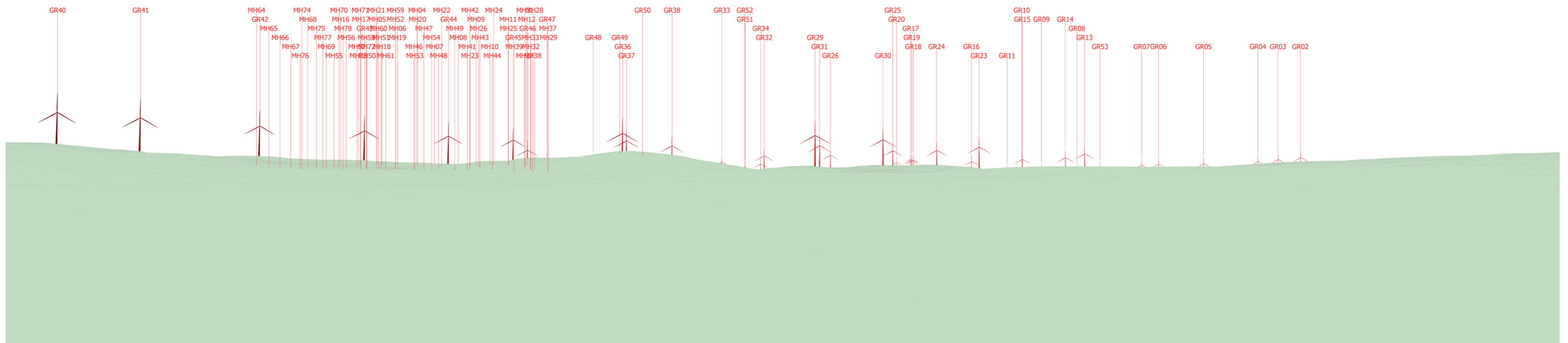
PD04 | Dwelling 298

Note: Turbines have been depicted as the colour black and blade tips are at their highest point to provide a worst case scenario for assessment purposes only.



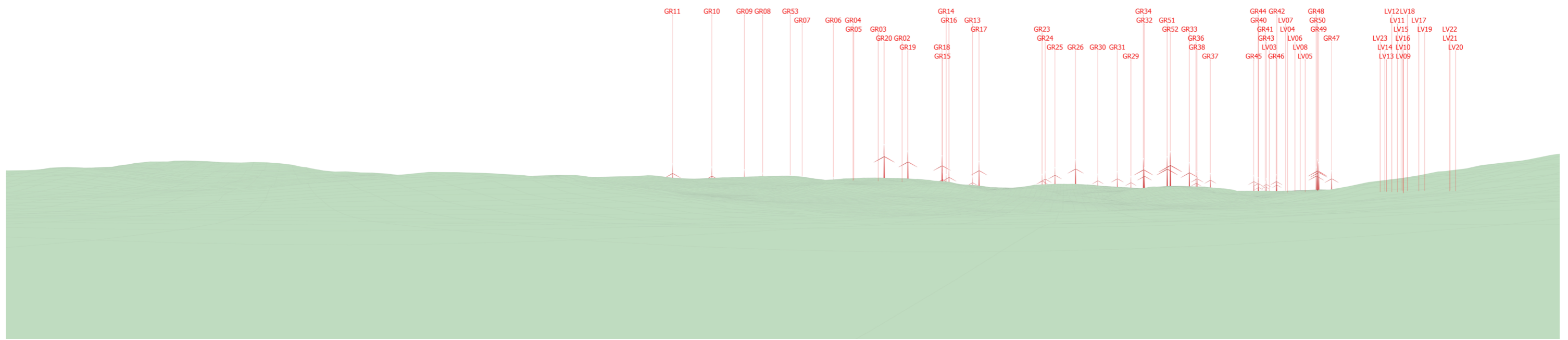
PD09 | Dwelling 5

Note: Turbines have been depicted as the colour black and blade tips are at their highest point to provide a worst case scenario for assessment purposes only.



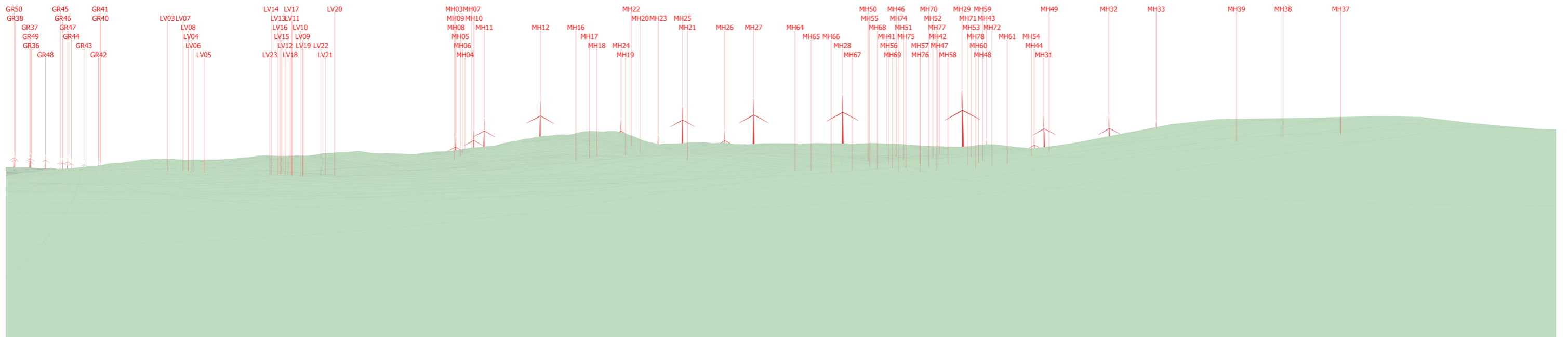
PD14 | Dwelling 277

Note: Turbines have been depicted as the colour black and blade tips are at their highest point to provide a worst case scenario for assessment purposes only.



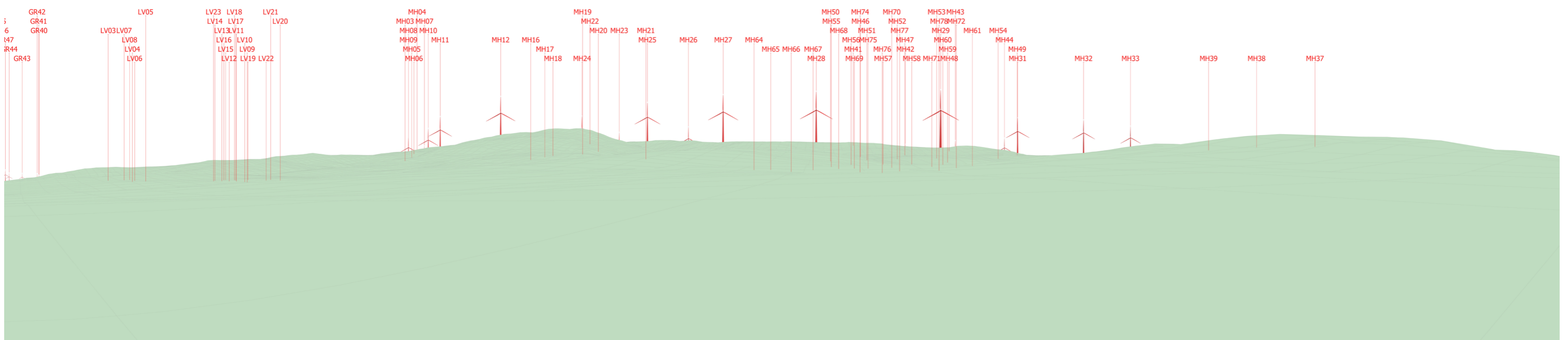
PD15 | Dwelling 25

Note: Turbines have been depicted as the colour black and blade tips are at their highest point to provide a worst case scenario for assessment purposes only.



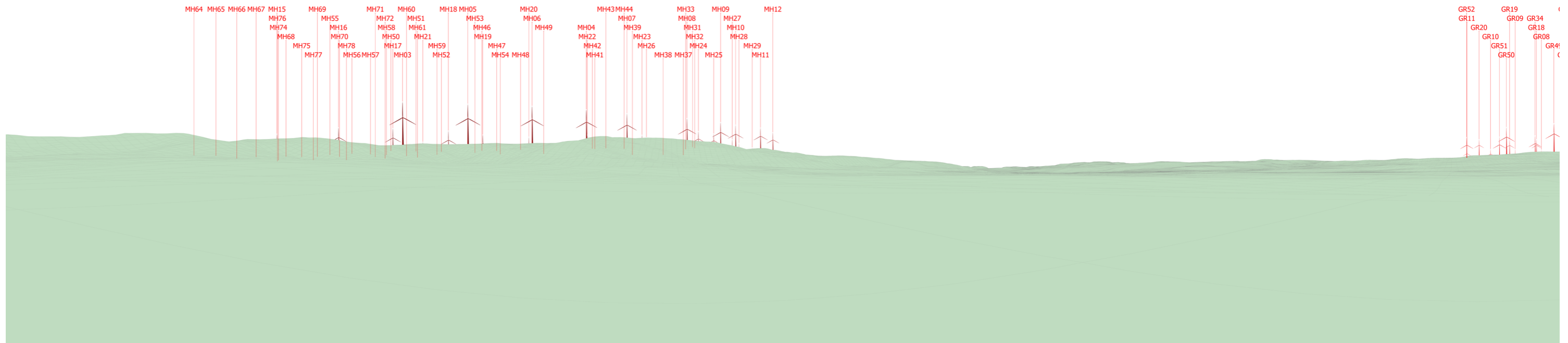
PD16 | Dwelling 85

Note: Turbines have been depicted as the colour black and blade tips are at their highest point to provide a worst case scenario for assessment purposes only.



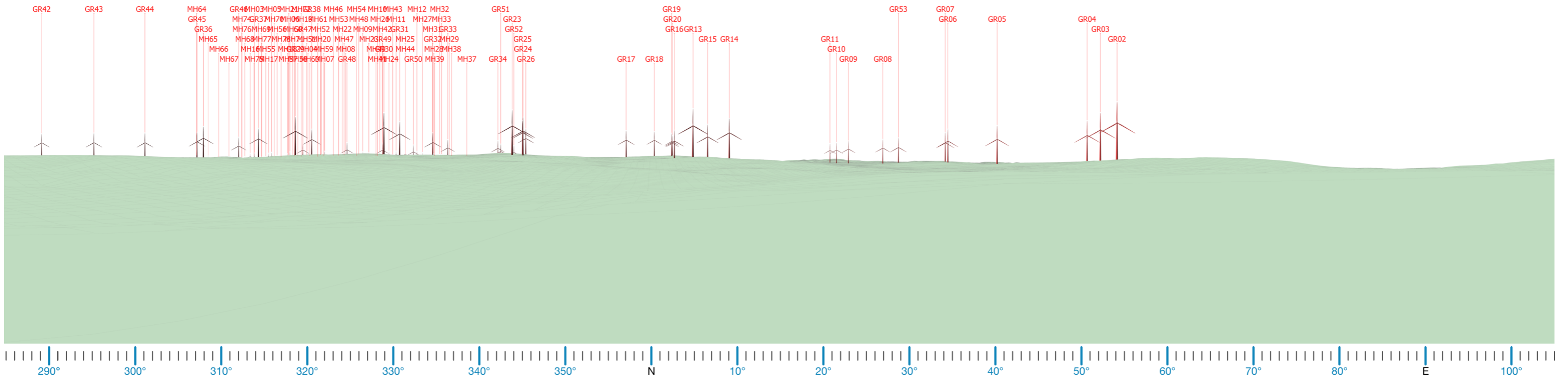
PD18 | Dwelling 90

Note: Turbines have been depicted as the colour black and blade tips are at their highest point to provide a worst case scenario for assessment purposes only.




PD20 | Dwelling 497

Note: Turbines have been depicted as the colour black and blade tips are at their highest point to provide a worst case scenario for assessment purposes only.




PD22 | 153 Mount Hope Road, Coolah

Note: Turbines have been depicted as the colour black and blade tips are at their highest point to provide a worst case scenario for assessment purposes only.




PD24 | 153 Mount Hope Road, Coolah

Note: Turbines have been depicted as the colour black and blade tips are at their highest point to provide a worst case scenario for assessment purposes only.




PD25 | 153 Mount Hope Road, Coolah

Note: Turbines have been depicted as the colour black and blade tips are at their highest point to provide a worst case scenario for assessment purposes only.




PD26 | 153 Mount Hope Road, Coolah

Note: Turbines have been depicted as the colour black and blade tips are at their highest point to provide a worst case scenario for assessment purposes only.




PD27 | 153 Mount Hope Road, Coolah

Note: Turbines have been depicted as the colour black and blade tips are at their highest point to provide a worst case scenario for assessment purposes only.





PD28 | 124-130 Booyamurra Street, Coolah

Note: Turbines have been depicted as the colour black and blade tips are at their highest point to provide a worst case scenario for assessment purposes only.




PD29 | Dwelling 364

Note: Turbines have been depicted as the colour black and blade tips are at their highest point to provide a worst case scenario for assessment purposes only.



PD31 | Dwelling 364

Note: Turbines have been depicted as the colour black and blade tips are at their highest point to provide a worst case scenario for assessment purposes only.



PD33 | Dwelling 364

Note: Turbines have been depicted as the colour black and blade tips are at their highest point to provide a worst case scenario for assessment purposes only.

