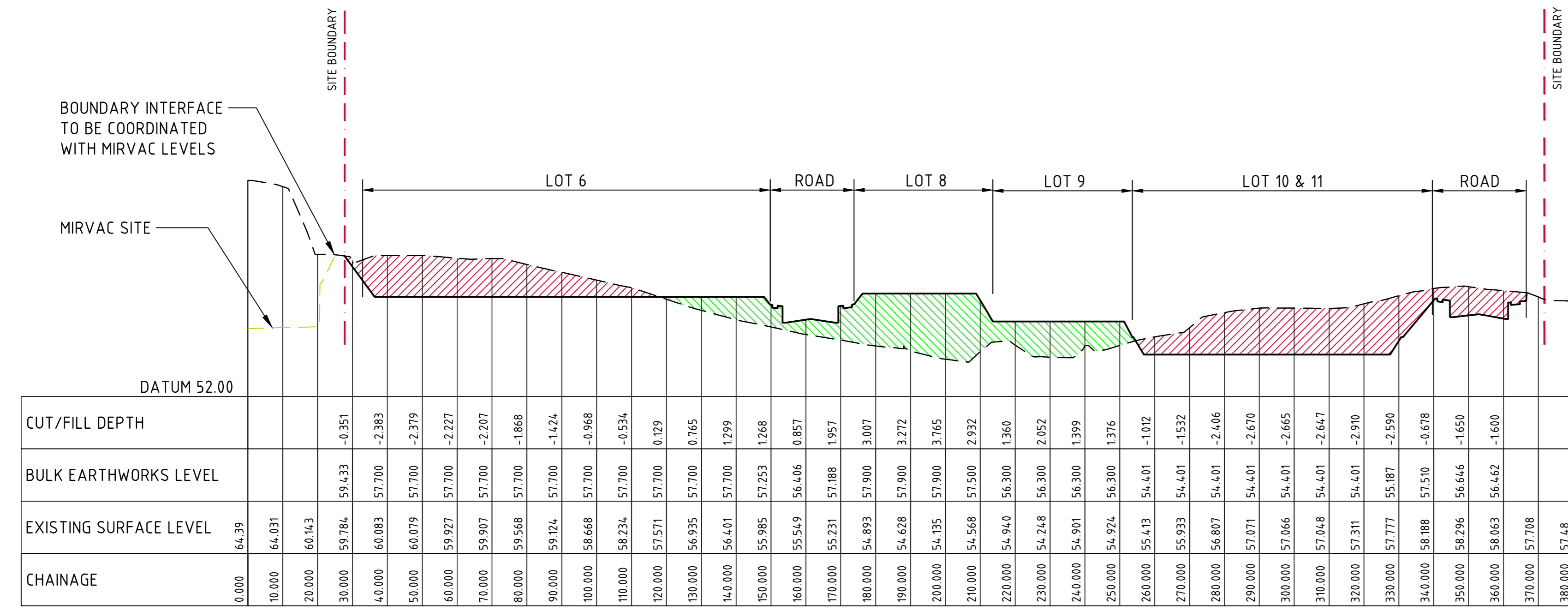
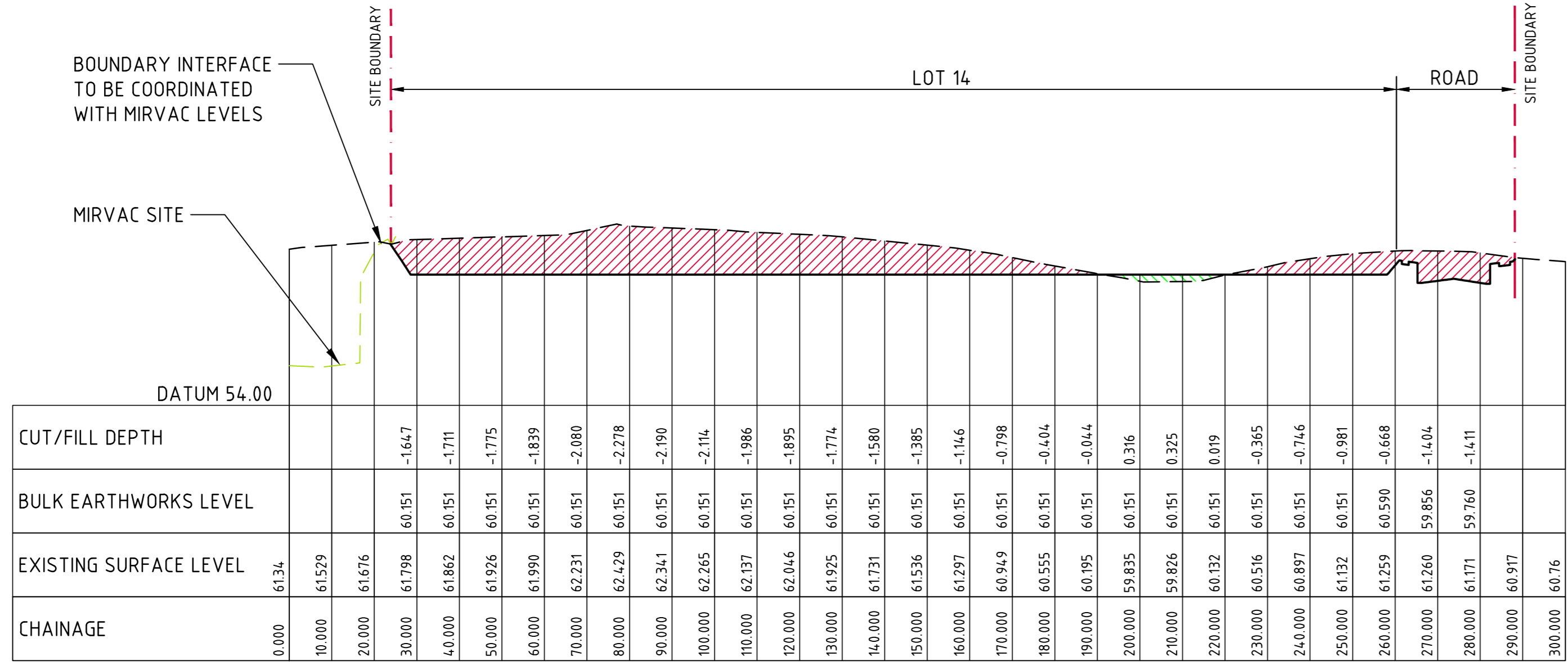


LEGEND:

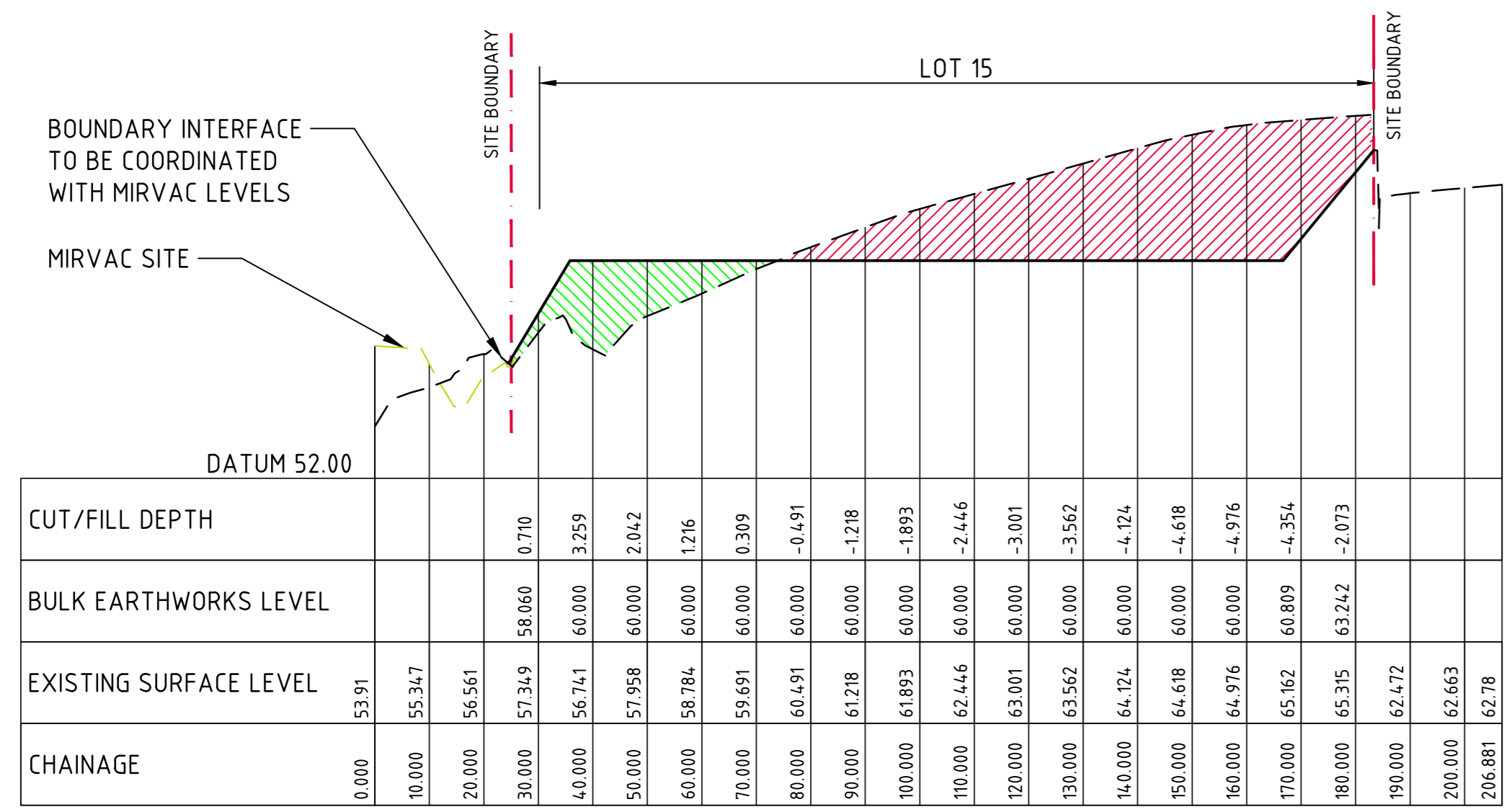
- DENOTES BULK EARTHWORKS PROFILE
- DENOTES MIRVAC EARTHWORKS PROFILE
- DENOTES EXISTING PROFILE
- DENOTES AREA IN CUT
- DENOTES AREA IN FILL



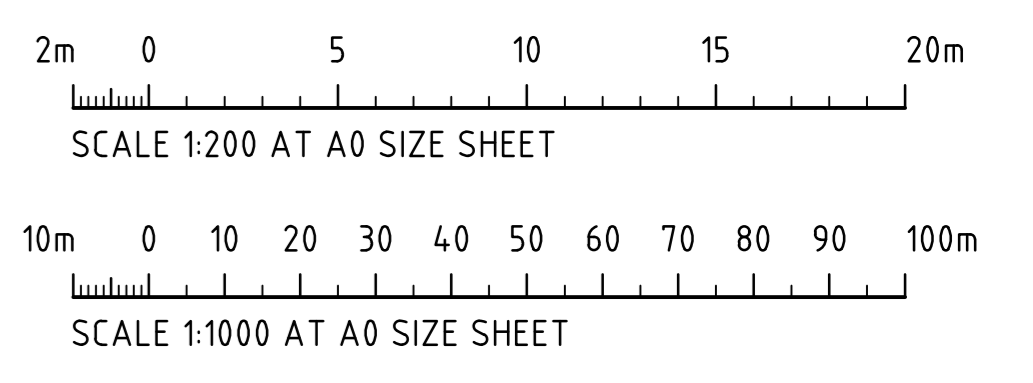
SECTION 4
HORIZONTAL SCALE 1:1000
VERTICAL SCALE 1:200



SECTION 5
HORIZONTAL SCALE 1:1000
VERTICAL SCALE 1:200



SECTION 6
HORIZONTAL SCALE 1:1000
VERTICAL SCALE 1:200



FOR STATE SIGNIFICANT DEVELOPMENT APPLICATION

FOR STATE SIGNIFICATION DEVELOPMENT APPLICATION	30.03.22	F
ISSUED FOR INFORMATION	25.03.22	E
ISSUED FOR PRELIMINARY ONLY	11.03.22	D
ISSUED FOR STATE SIGNIFICANT DEVELOPMENT APPLICATION	02.07.21	C
ISSUED FOR PRELIMINARY ONLY	25.04.21	B
ISSUED FOR STATE SIGNIFICATION DEVELOPMENT APPLICATION	23.11.22	I
ISSUED FOR PRELIMINARY ONLY	01.04.21	A
FOR STATE SIGNIFICATION DEVELOPMENT APPLICATION	07.09.22	G
AMENDMENTS	DATE	ISSUE

PROJECT MANAGER
ProjectStrategy

ARCHITECT
netellon|tribe

CLIENT
ALTIS
PROPERTY PARTNERS

PROJECT
ACCESS LOGISTICS PARK
884-928 MAMRE ROAD
KEMPS CREEK, NSW

Costin Roe Consulting Pty Ltd.
Consulting Engineers
Level 1, 9 Windmill Street
Wahlab Bay, Sydney NSW 2000
Tel: (02) 9251-7899 Fax: (02) 9241-3721
email: mail@costinroe.com.au

Costin Roe Consulting
PRECISION | COMMUNICATION | ACCOUNTABILITY

DRAWING TITLE
BULK EARTHWORKS SECTIONS
SHEET 2
DRAWING NO.
C014021.00-SSDA351