PLAN SHADOW ANALYSIS
Proposed Pitt Street South
December 21st
- Additional shadow

0830



0900



0930

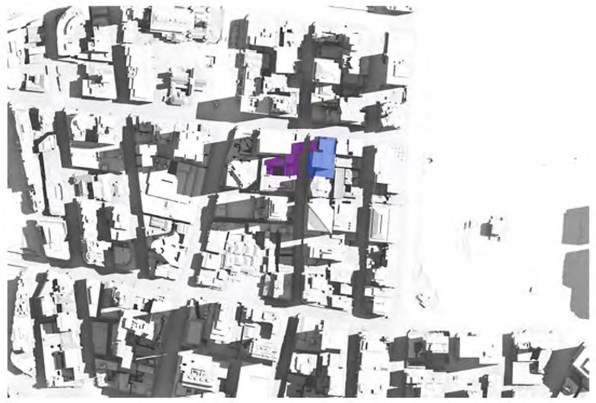

1000

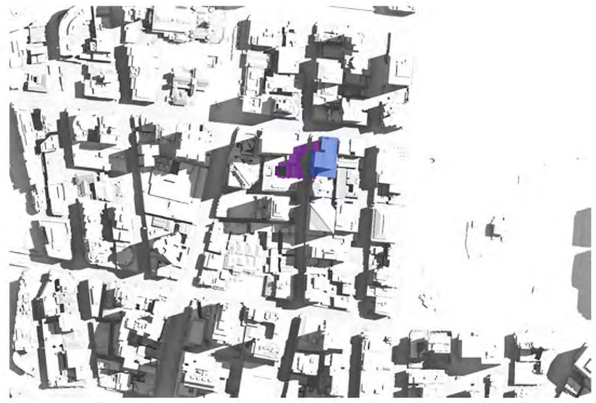

1030

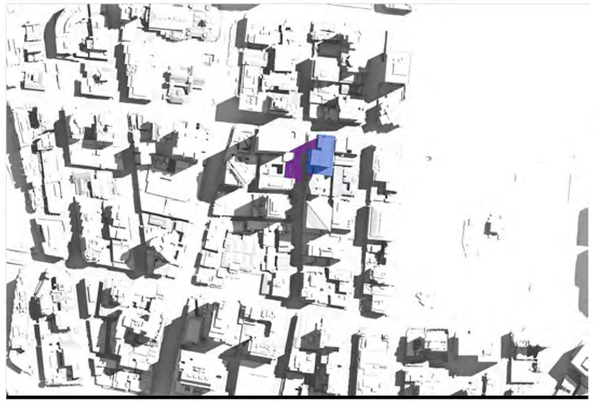

1100

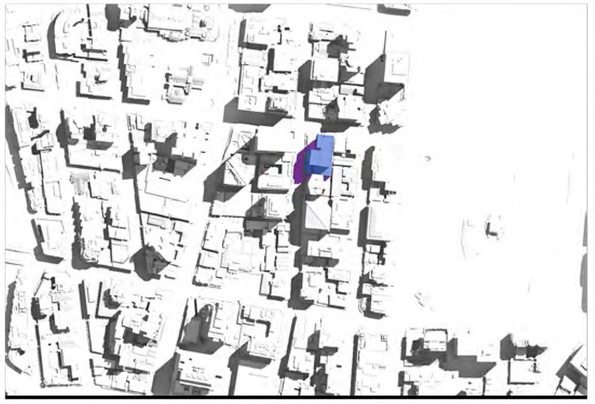

1130

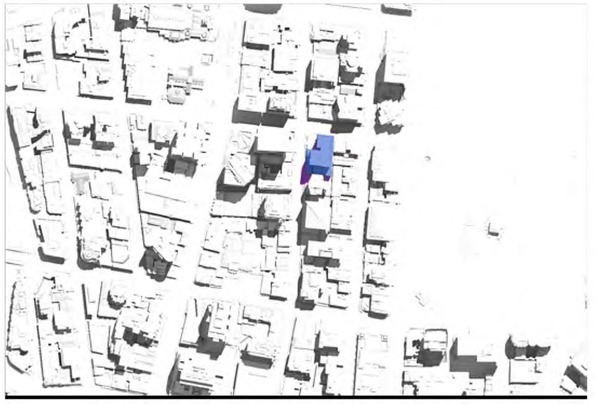

1200



100mm AT FULL SIZE Plot Date & Time [DATE / TIME STAMP]

REV.	BY	DATE	DESCRIPTION	APPD.
C		04.09.20	SSDA Issue	
B		07.04.20	Stage 2 SSD DA - For Landowners Consent	

SCALE
1:250 @ A1
0 2.5 5 7.5 10 12.5 m

A1 Original | Co-ordinate System: MGA Zone 56 | Height Datum: A.H.D. | This sheet may be prepared using colour and may be incomplete if copied

N

NOTE: Do not scale from this drawing.

CLIENT
NSW GOVERNMENT | sydney METRO

ISDP
OXFORD | CPB CONTRACTORS

The information shown on this drawing is for the purposes of the Sydney Metro Project only. No warranty is given or implied as to its suitability for any other purpose. The Service Providers accept no liability arising from the use of this drawing and the information shown thereon for any purpose other than the Sydney Metro Project.

SERVICE PROVIDERS
Foster + Partners
COX | CJ ARMS
BATESSMART. | LCI
aurecon | TTW Tonkin Zulaikha Greer

DRAWN Author
DESIGNED Designer
DRG CHECK Checker
DESIGN CHECK Checker
APPROVED Approver

DRG No. SMCSWSPS-BAT-OSS-AT-DWG-940941

PITT STREET SOUTH OVER STATION DEVELOPMENT (PSS OSD)

SSDA Issue
PROPOSED SHADOW PLANS

STAT SSDA Issue | SHEET OF | ©
METRO DRG No. | REV. C