PLAN SHADOW ANALYSIS
Existing
June 21st

1230



1300



1330



1400



1430



1500



1530



1600



REV.	BY	DATE	DESCRIPTION	APPD.
D		04.09.20	SSDA Issue	
C		07.04.20	Stage 2 SSD DA - For Landowners Consent	
B		31.03.20	SSDA Issue	

SCALE
1:250 @ A1 0 2.5 5 7.5 10 12.5 m

A1 Original | Co-ordinate System: MGA Zone 56 | Height Datum: A.H.D. | This sheet may be prepared using colour and may be incomplete if copied

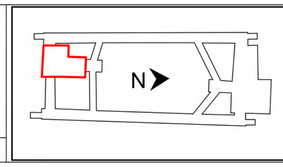

NOTE: Do not scale from this drawing.

CLIENT
NSW GOVERNMENT | sydney METRO

ISDP
oxford | CPB CONTRACTORS

SERVICE PROVIDERS
Foster + Partners
COX | CJ ARMS
BATESSMART | LCI
aurecon | TTW

The information shown on this drawing is for the purposes of the Sydney Metro Project only. No warranty is given or implied as to its suitability for any other purpose. The Service Providers accept no liability arising from the use of this drawing and the information shown thereon for any purpose other than the Sydney Metro Project.

DRAWN Author
DESIGNED Designer
DRG CHECK Checker
DESIGN CHECK Checker
APPROVED Approver

DRG No. SMCSWSPS-BAT-OSS-AT-DWG-940241

PITT STREET SOUTH OVER STATION DEVELOPMENT (PSS OSD)

SSDA Issue
EXISTING SHADOW PLANS

STAT SSDA Issue | SHEET OF | ©

METRO DRG No. | REV. D