

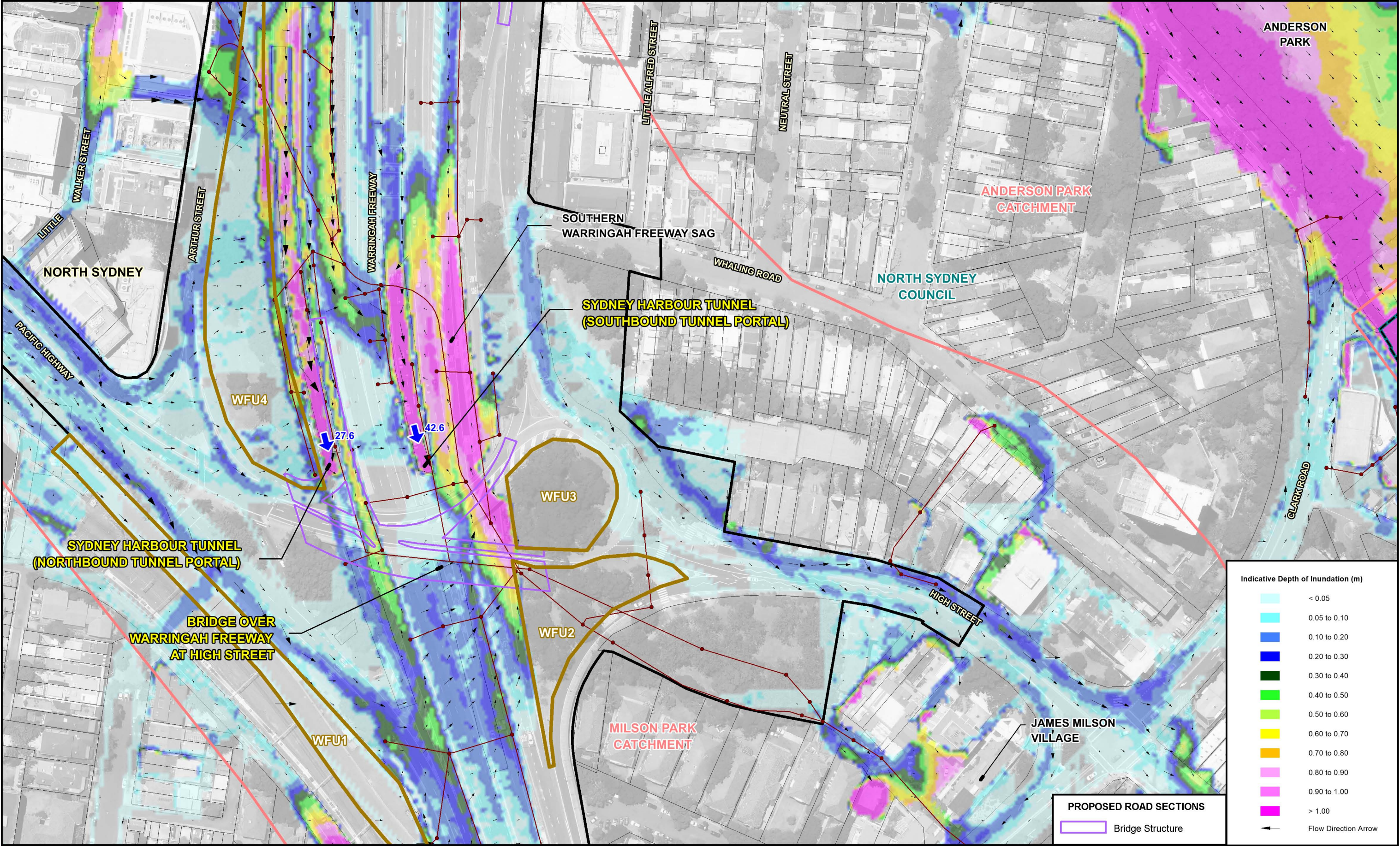


Transport for NSW

# **Western Harbour Tunnel and Warringah Freeway Upgrade**

Appendix D –  
Probable Maximum Flood mapping



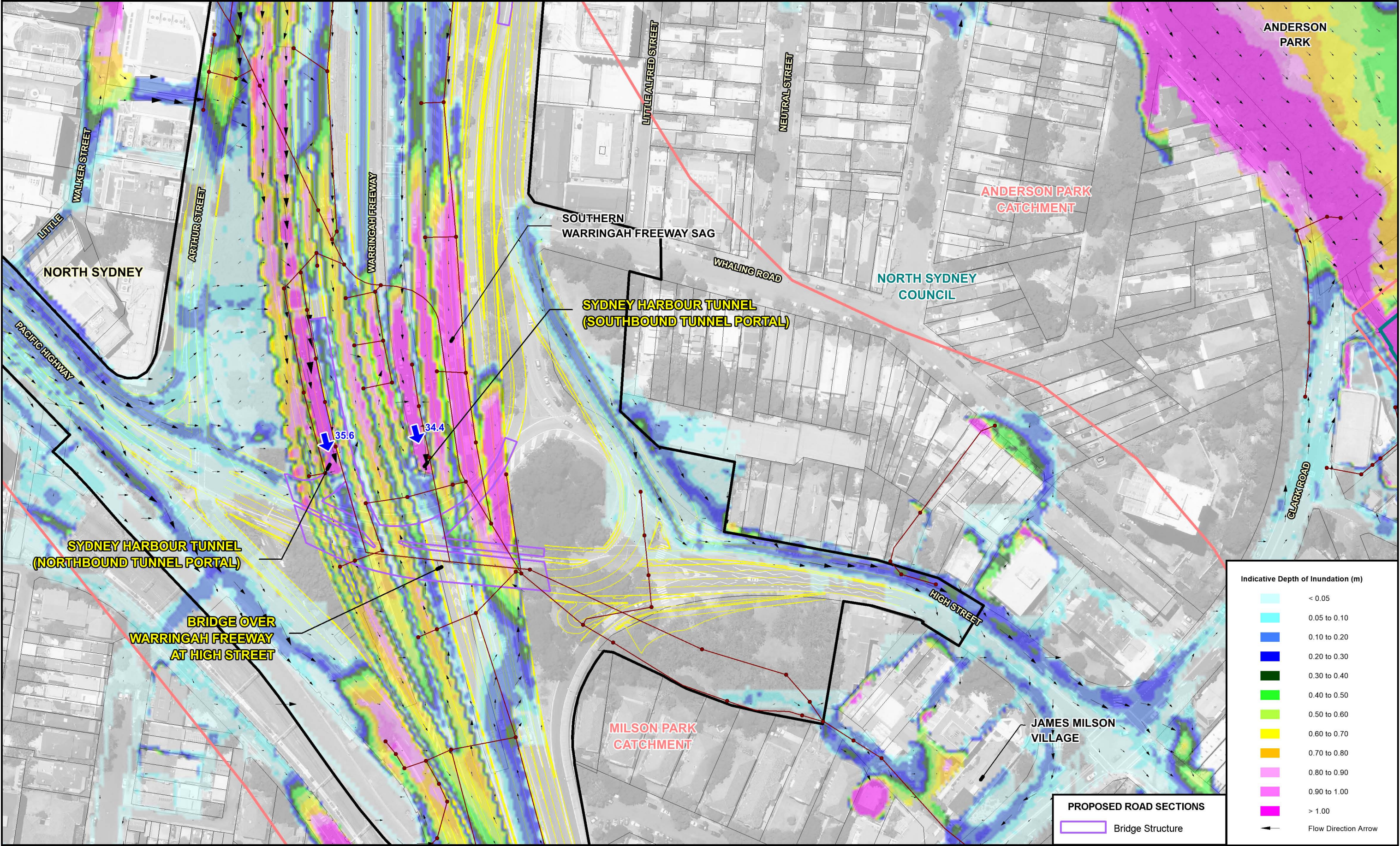


WESTERN HARBOUR TUNNEL AND WARRINGAH FREEWAY UPGRADE  
FLOODING AND DRAINAGE TECHNICAL REPORT

Figure 1

FLOODING PATTERNS UNDER PRESENT DAY CONDITIONS  
PMF EVENT



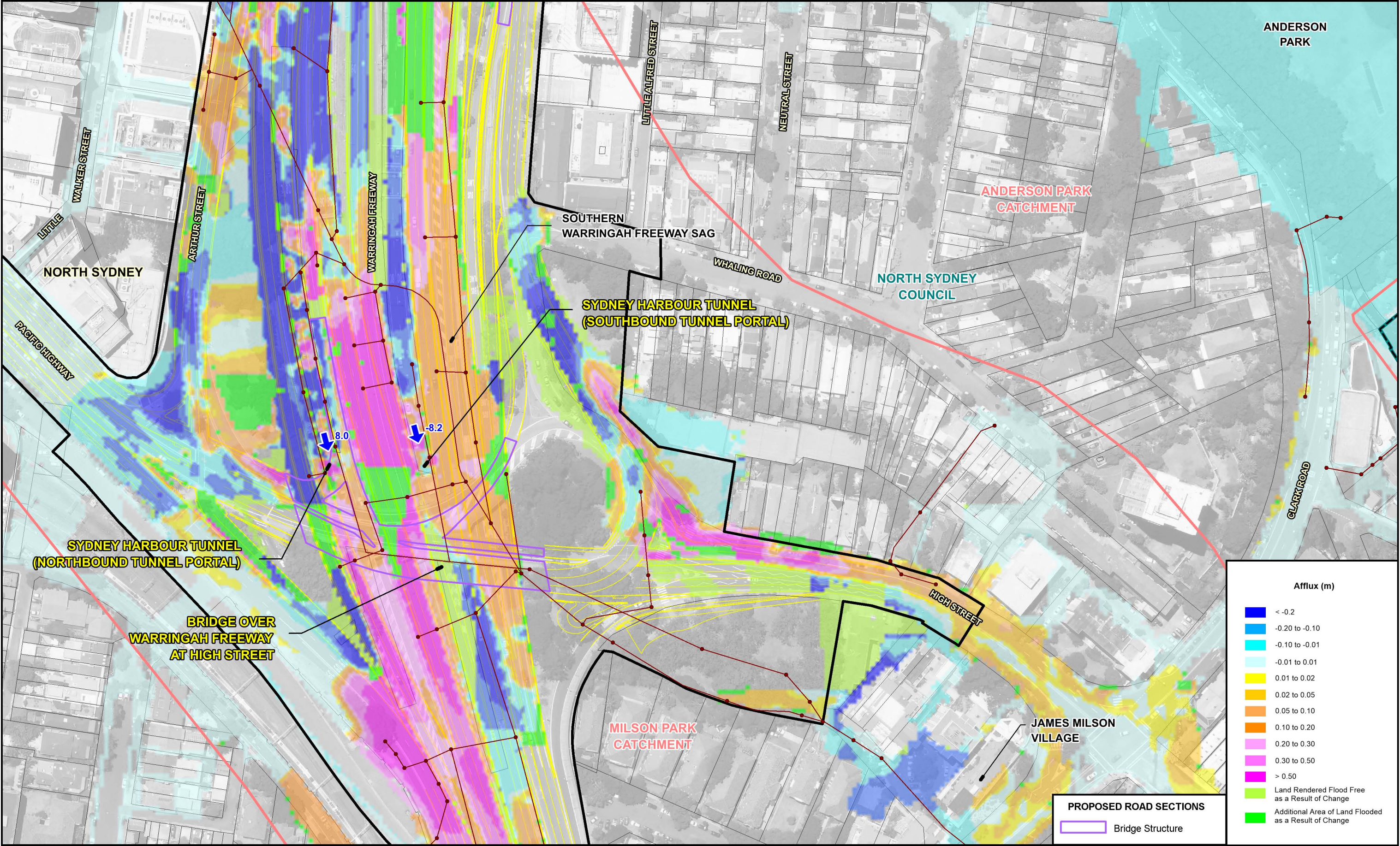


**WESTERN HARBOUR TUNNEL AND WARRINGAH FREEWAY UPGRADE  
FLOODING AND DRAINAGE TECHNICAL REPORT**

Figure 2

FLOODING PATTERNS UNDER OPERATIONAL CONDITIONS  
PMF EVENT





WESTERN HARBOUR TUNNEL AND WARRINGAH FREEWAY UPGRADE  
FLOODING AND DRAINAGE TECHNICAL REPORT

Figure 3