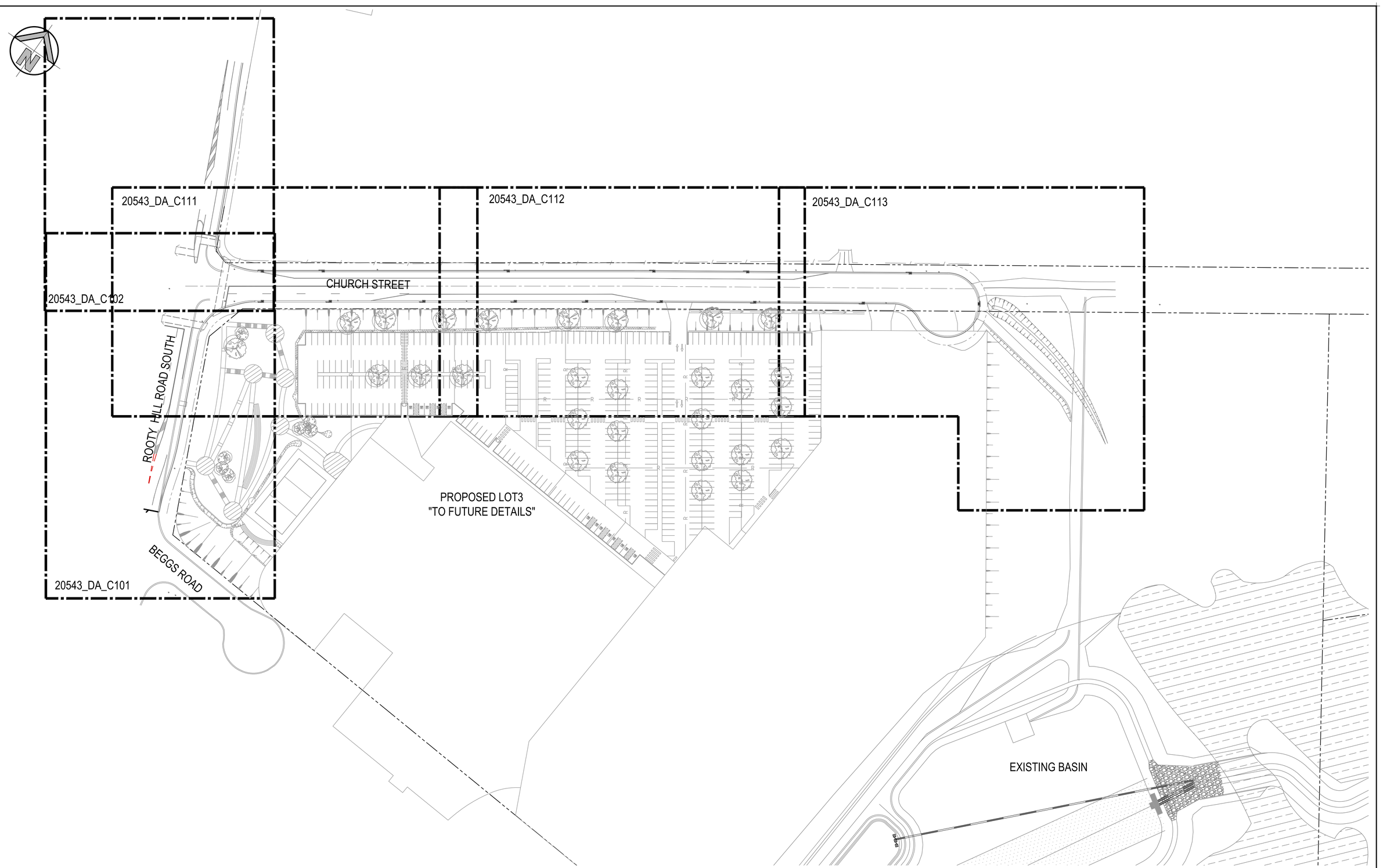

0 15 30 45 60 75m

15 10 5

SCALE 1:750

OVERALL - WORKS PLAN

SCALE: 1:750 @A1

RMS REGISTRATION NUMBER:

FOR INFORMATION ONLY

SURVEY INFORMATION
SURVEYED BY LANDPARTNERS
DATUM: AHD
ORIGIN OF LEVELS: PM68227 RL 41.544

REVISION	AMENDMENT	DRAWN	DESIGNED	DATE	REVISION	AMENDMENT	DRAWN	DESIGNED	DATE
02	RE-ISSUED FOR INFORMATION	LC	TD	17.06.2021					
01	ISSUED FOR INFORMATION	LC	TD	10.06.2021					

Client
FRASERS PROPERTY AUSTRALIA

Architect

This drawing and design remains the property of Henry & Hymas and may not be copied in whole or in part without the prior written approval of Henry & Hymas.

Suite 2.01
828 Pacific Highway
Gordon NSW 2072

Telephone +61 2 9417 8400
Facsimile +61 2 9417 8337
Email email@hhconsult.com.au
Web www.henryandhymas.com.au

henry&hymas

Project
INTERSECTION UPGRADES FOR LOT3
ROOTY HILL RD SOUTH, EASTERN CREEK, NSW

Title
OVERALL WORKS PLAN

Drawn	Designed	Date
L. CAHA	L. CAHA	MAY 2021
Checked	Approved	Scale @A1
T. DEMPSEY	A. FRANCIS	1:750 @ A1

Drawing number: 20543_DA_C100

Revision: 02

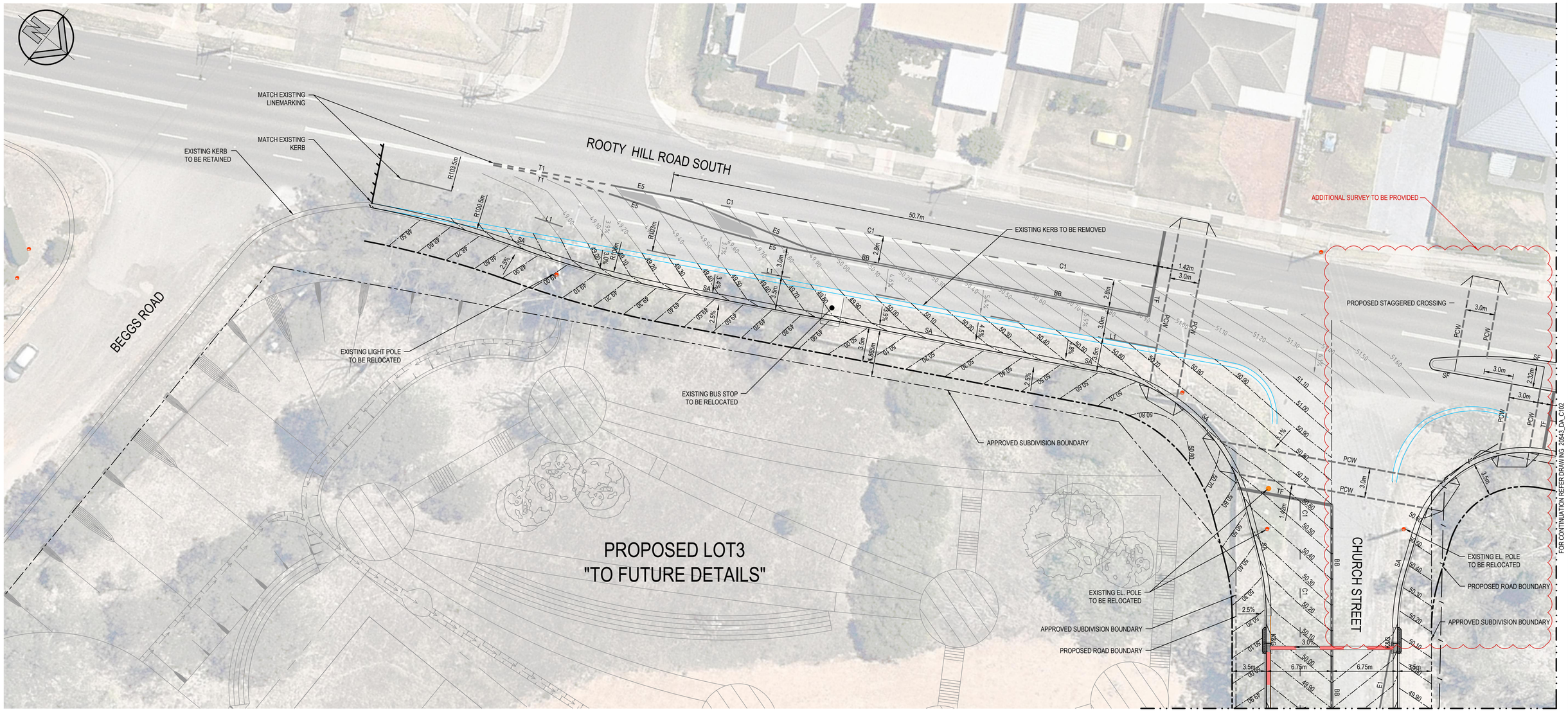

INTERSECTION LAYOUT - WORKS PLAN

SCALE: 1:250 @A1

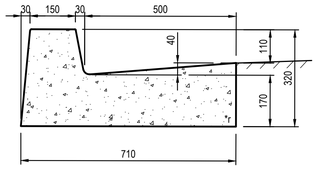

TYPE - SA

SCALE 1:10

BARRIER KERB AND CHANNEL ADJACENT TO FOOTWAY

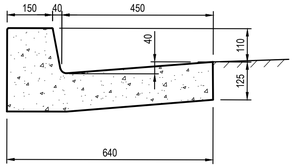

TYPE - K&G

SCALE 1:10

REFER TO BLACKTOWN CITY COUNCIL DRAWING A(BS)101M

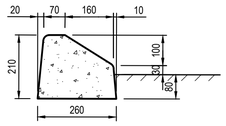

TYPE - SF

SCALE 1:10

RAISED MEDIANS AND TRAFFIC ISLANDS

LEGEND

- EXISTING BOUNDARY
- PROPOSED LINTEL ONGRADE & SAG PITS
- SA — PROPOSED KERB & CHANNEL - SA
- SF — PROPOSED MOUTABLE KERB - SM
- EXISTING KERB TO BE RETAINED
- EXISTING KERB TO BE REMOVED
- EXISTING STORMWATER PIPE
- EXISTING STORMWATER PIPE TO BE REMOVED
- PROPOSED STORMWATER PIPE
- E — EXISTING ELECTRICAL OVERHEAD LINE
- T — EXISTING TELSTRA/ COMMUNICATION LINES
- W — EXISTING WATER LINE
- S — EXISTING SEWER RISING MAIN
- NBN — EXISTING FIBRE OPTIC/TELECOMUNICATION LINES
- EXISTING PIT TO BE RETAINED
- EXISTING PIT TO BE REMOVED
- W-BEAM SAFETY BARRIER IN ACCORDANCE WITH SPECIFICATION RMS 0700 BARRIER SERIES
- A-1 — LINE LETTER / PIT NUMBER — PROPOSED PIT TAG
- EXISTING SEWER MANHOLE
- EXISTING TELSTRA/ COMMUNICATION PIT
- EXISTING WATER HYDRANT
- EXISTING POWER POLE/ LIGHT POLE
- EXISTING PIT WITH CONCRETE LIT
- EXISTING PIT WITH METAL LIT
- EXISTING ELECTRIC BOX
- EXISTING TRAFFIC LIGHT
- EXISTING STREET SIGN
- PROPOSED TRAFFIC SIGN POSTS "WITH FOOTING"
- PROPOSED LIGHT POLE "WITH FOOTING"
- PROPOSED DESIGN LEVELS TO MATCH EXISTING LEVELS AT THIS LOCATION
- WAE SAWCUT LINE

NOTES

1. ALL EXPOSED EDGES, EXCEPT TYPE F BARRIER, TO BE ROUNDED 5mm RADIUS MAXIMUM
2. EDGES OF TYPE F BARRIER TO BE ROUNDED 25mm RADIUS
3. FOR KERB CONSTRUCTED ON CONCRETE PAVEMENT, REFER TO RADIUS AND MARITIME SERVICES RIGID PAVEMENT STANDARD DRAWINGS
4. RECESS AT BASE OF KERB MAY BE REQUIRED FOR SUBBASE LAYER

0 4 8 12 16 20m

4 3 2 1

SCALE 1:200

RMS REGISTRATION NUMBER:

FOR INFORMATION ONLY

SURVEY INFORMATION

SURVEYED BY LANDPARTNERS

DATUM: AHD

ORIGIN OF LEVELS: PM68227 RL 41.544

REVISION	AMENDMENT	DRAWN	DESIGNED	DATE
01	ISSUED FOR INFORMATION	LC	TD	10.06.2021

Client: FRASERS PROPERTY AUSTRALIA

Architect

This drawing and design remains the property of Henry & Hymas and may not be copied in whole or in part without the prior written approval of Henry & Hymas.

Suite 2.01
828 Pacific Highway Gordon
NSW 2072

Telephone +61 2 9417 8400
Facsimile +61 2 9417 8337
Email email@hhconsult.com.au
Web www.henryandhymas.com.au

henry&hymas

Project: INTERSECTION UPGRADES FOR LOT3 ROOTY HILL RD SOUTH, EASTERN CREEK, NSW

Title: INTERSECTION LAYOUT - WORKS PLAN SHEET 1 OF 2

Drawn	Designed	Date
L. CAHA	L. CAHA	MAY 2021
Checked	Approved	Scale @A1
T. DEMPSEY	A. FRANCIS	1:250 @ A1

Drawing number: 20543_DA_C101

Revision: 01

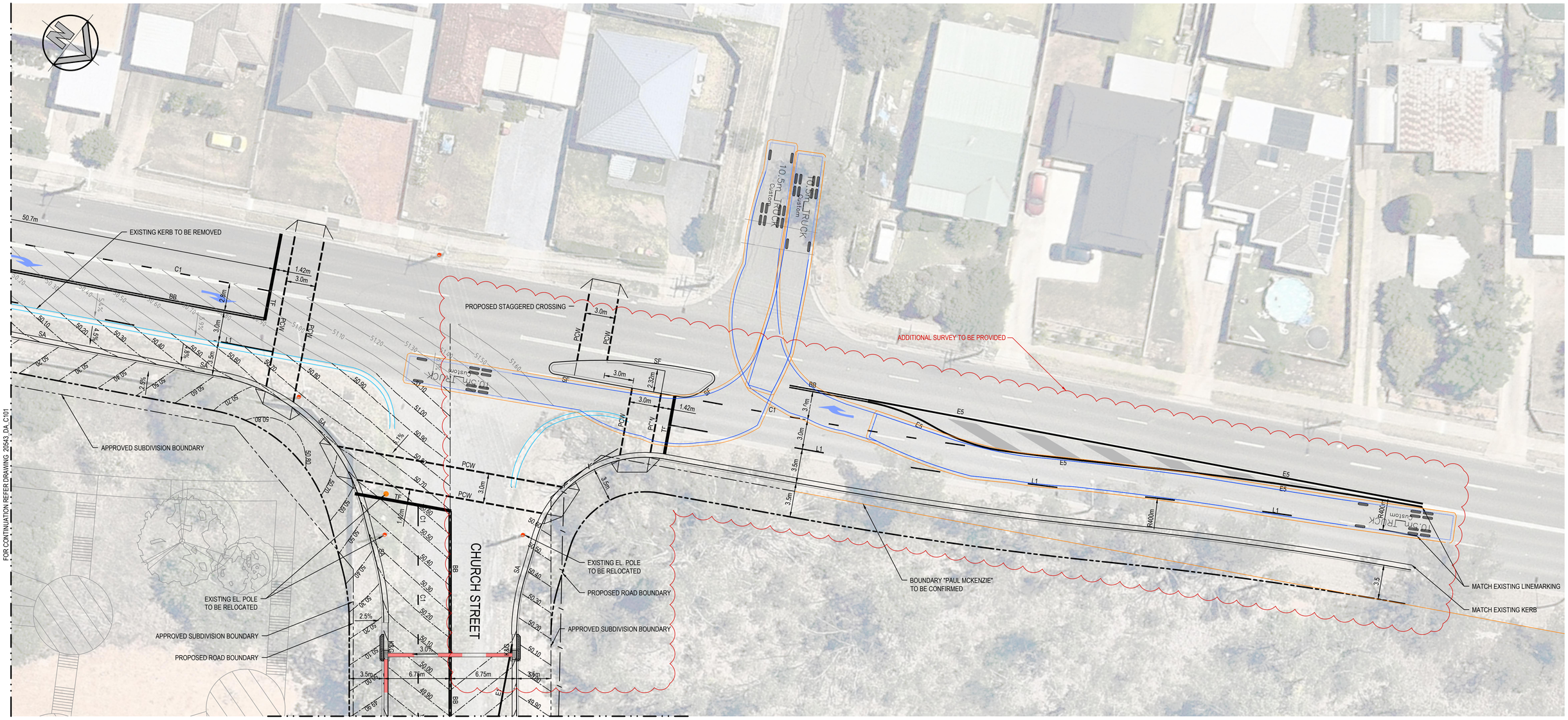

INTERSECTION LAYOUT - WORKS PLAN

SCALE: 1:250 @A1

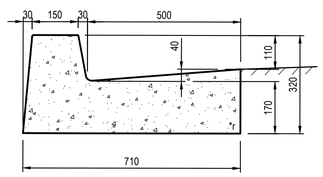

TYPE - SA

SCALE 1:10

BARRIER KERB AND CHANNEL ADJACENT TO FOOTWAY

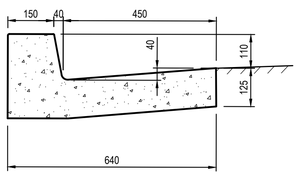

TYPE - K&G

SCALE 1:10

REFER TO BLACKTOWN CITY COUNCIL DRAWING A(BS)101M

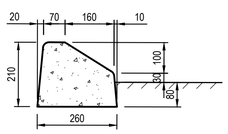

TYPE - SF

SCALE 1:10

RAISED MEDIANS AND TRAFFIC ISLANDS

NOTES

1. ALL EXPOSED EDGES, EXCEPT TYPE F BARRIER, TO BE ROUNDED 5mm RADIUS MAXIMUM
2. EDGES OF TYPE F BARRIER TO BE ROUNDED 25mm RADIUS
3. FOR KERB CONSTRUCTED ON CONCRETE PAVEMENT, REFER TO RADIUS AND MARITIME SERVICES RIGID PAVEMENT STANDARD DRAWINGS
4. RECESS AT BASE OF KERB MAY BE REQUIRED FOR SUBBASE LAYER

0 4 8 12 16 20m

4 3 2 1

SCALE 1:200

LEGEND

- EXISTING BOUNDARY
- PROPOSED LINTEL ONGRADE & SAG PITS
- SA — PROPOSED KERB & CHANNEL - SA
- SM — PROPOSED BARRIER KERB - SM
- EXISTING KERB TO BE RETAINED
- EXISTING KERB TO BE REMOVED
- EXISTING STORMWATER PIPE
- EXISTING STORMWATER PIPE TO BE REMOVED
- PROPOSED STORMWATER PIPE
- E — EXISTING ELECTRICAL OVERHEAD LINE
- T — EXISTING TELSTRA/ COMMUNICATION LINES
- W — EXISTING WATER LINE
- S — EXISTING SEWER RISING MAIN
- NBN — EXISTING FIBRE OPTIC/TELECOMUNICATION LINES
- EXISTING PIT TO BE RETAINED
- EXISTING PIT TO BE REMOVED
- W-BEAM SAFETY BARRIER IN ACCORDANCE WITH SPECIFICATION RMS 0700 BARRIER SERIES
- A-1 — LINE LETTER / PIT NUMBER — PROPOSED PIT TAG
- EXISTING SEWER MANHOLE
- EXISTING TELSTRA/ COMMUNICATION PIT
- EXISTING WATER HYDRANT
- EXISTING POWER POLE/ LIGHT POLE
- EXISTING PIT WITH CONCRETE LIT
- EXISTING PIT WITH METAL LIT
- EXISTING ELECTRIC BOX
- EXISTING TRAFFIC LIGHT
- EXISTING STREET SIGN
- PROPOSED TRAFFIC SIGN POSTS "WITH FOOTING"
- PROPOSED LIGHT POLE "WITH FOOTING"
- PROPOSED DESIGN LEVELS TO MATCH EXISTING LEVELS AT THIS LOCATION
- WAE SAWCUT LINE

RMS REGISTRATION NUMBER:

FOR INFORMATION ONLY

SURVEY INFORMATION

SURVEYED BY LANDPARTNERS

DATUM: AHD

ORIGIN OF LEVELS: PM68227 RL 41.544

REVISION	AMENDMENT	DRAWN	DESIGNED	DATE	REVISION	AMENDMENT	DRAWN	DESIGNED	DATE
03	RE-ISSUED FOR INFORMATION - TURNING PATH FOR GARBAGE TRUCK	MS	TD	22.06.2021					
02	RE-ISSUED FOR INFORMATION	LC	TD	18.06.2021					
01	ISSUED FOR INFORMATION	LC	TD	10.06.2021					

Client: FRASERS PROPERTY AUSTRALIA

Architect

This drawing and design remains the property of Henry & Hymas and may not be copied in whole or in part without the prior written approval of Henry & Hymas.

Suite 2.01
828 Pacific Highway
Gordon NSW 2072

Telephone +61 2 9417 8400
Facsimile +61 2 9417 8337
Email email@hhconsult.com.au
Web www.henryandhymas.com.au

henry&hymas

Project: INTERSECTION UPGRADES FOR LOT3 ROOTY HILL RD SOUTH, EASTERN CREEK, NSW

Title: INTERSECTION LAYOUT - WORKS PLAN SHEET 2 OF 2

Drawn	Designed	Date
L. CAHA	L. CAHA	MAY 2021
Checked	Approved	Scale @A1
T. DEMPSEY	A. FRANCIS	1:250 @ A1

Drawing number: 20543_DA_C102

Revision: 03

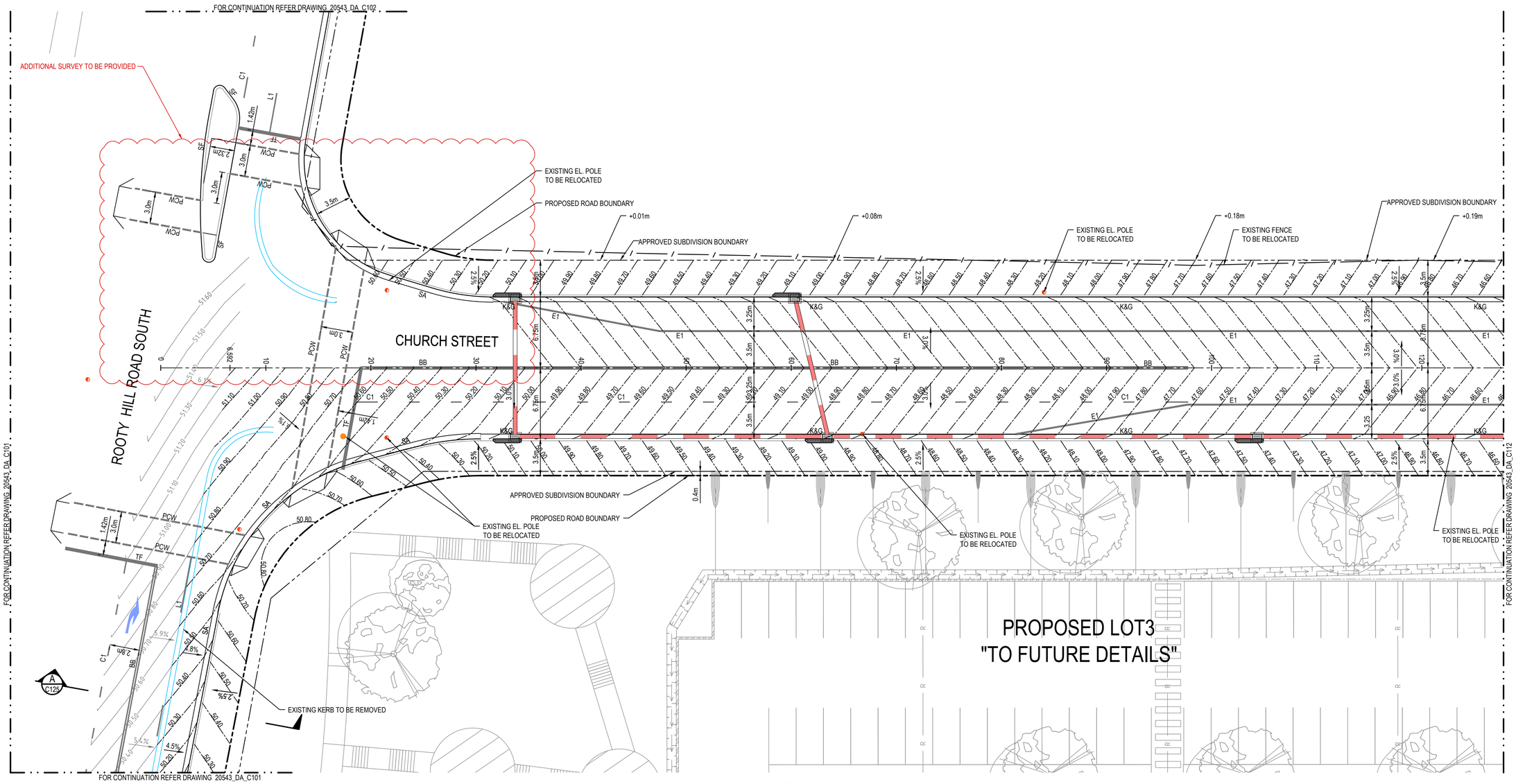

ROAD LAYOUT - WORKS PLAN

SCALE: 1:250 @A1

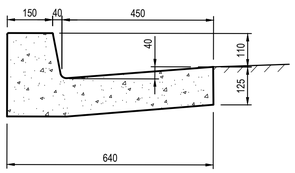

TYPE - K&G

SCALE 1:10

REFER TO BLACKTOWN CITY COUNCIL DRAWING A(BS)101M

LEGEND

- EXISTING BOUNDARY
- PROPOSED LINTEL ONGRADE & SAG PITS
- K&G — PROPOSED KERB & GUTTER
- SM — PROPOSED BARRIER KERB - SM
- EXISTING KERB TO BE RETAINED
- EXISTING KERB TO BE REMOVED
- EXISTING STORMWATER PIPE
- EXISTING STORMWATER PIPE TO BE REMOVED
- PROPOSED STORMWATER PIPE
- E — EXISTING ELECTRICAL OVERHEAD LINE
- T — EXISTING TELSTRA/ COMMUNICATION LINES
- W — EXISTING WATER LINE
- S — EXISTING SEWER RISING MAIN
- NBN — EXISTING FIBRE OPTIC/TELECOMUNICATION LINES
- EXISTING PIT TO BE RETAINED
- EXISTING PIT TO BE REMOVED
- W-BEAM SAFETY BARRIER IN ACCORDANCE WITH SPECIFICATION RMS 0700 BARRIER SERIES
- A-1 — LINE LETTER / PIT NUMBER — PROPOSED PIT TAG
- EXISTING SEWER MANHOLE
- EXISTING TELSTRA/ COMMUNICATION PIT
- EXISTING WATER HYDRANT
- EXISTING POWER POLE/ LIGHT POLE
- EXISTING PIT WITH CONCRETE LIT
- EXISTING PIT WITH METAL LIT
- EXISTING ELECTRIC BOX
- EXISTING TRAFFIC LIGHT
- EXISTING STREET SIGN
- PROPOSED TRAFFIC SIGN POSTS "WITH FOOTING"
- PROPOSED LIGHT POLE "WITH FOOTING"
- PROPOSED DESIGN LEVELS TO MATCH EXISTING LEVELS AT THIS LOCATION
- WAE SAWCUT LINE

0 4 8 12 16 20m

4 3 2 1

SCALE 1:200

RMS REGISTRATION NUMBER:

FOR INFORMATION ONLY

SURVEY INFORMATION

SURVEYED BY LANDPARTNERS

DATUM: AHD

ORIGIN OF LEVELS: PM68227 RL 41.544

REVISION	AMENDMENT	DRAWN	DESIGNED	DATE
02	RE-ISSUED FOR INFORMATION	LC	TD	18.06.2021
01	ISSUED FOR INFORMATION	LC	TD	10.06.2021

REVISION	AMENDMENT	DRAWN	DESIGNED	DATE

Client: FRASERS PROPERTY AUSTRALIA

Architect

This drawing and design remains the property of Henry & Hymas and may not be copied in whole or in part without the prior written approval of Henry & Hymas.

Suite 2.01
828 Pacific Highway
Gordon NSW 2072

Telephone +61 2 9417 8400
Facsimile +61 2 9417 8337
Email email@hhconsult.com.au
Web www.henryandhymas.com.au

henry&hymas

Project: INTERSECTION UPGRADES FOR LOT3 ROOTY HILL RD SOUTH, EASTERN CREEK, NSW

Title: ROAD LAYOUT - WORKS PLAN SHEET 1 OF 3

Drawn	Designed	Date
L. CAHA	L. CAHA	MAY 2021
Checked	Approved	Scale @A1
T. DEMPSEY	A. FRANCIS	1:250 @ A1

Drawing number: 20543_DA_C111

Revision: 02

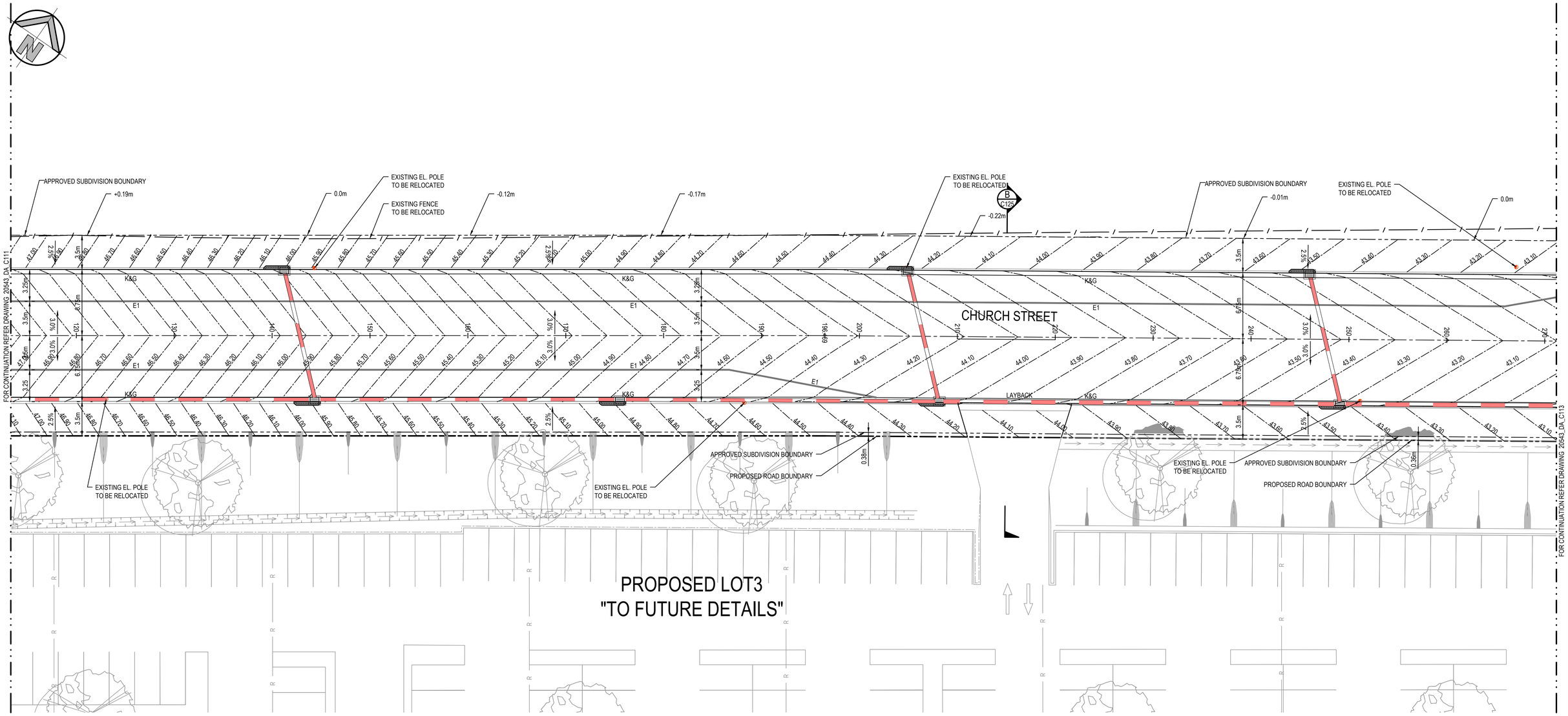

ROAD LAYOUT - WORKS PLAN

SCALE: 1:250 @A1

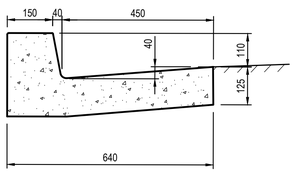

TYPE - K&G

SCALE 1:10

REFER TO BLACKTOWN CITY COUNCIL DRAWING A(BS)101M

LEGEND

- EXISTING BOUNDARY
- PROPOSED LINTEL ONGRADE & SAG PITS
- K&G — PROPOSED KERB & GUTTER
- SM — PROPOSED BARRIER KERB - SM
- EXISTING KERB TO BE RETAINED
- EXISTING KERB TO BE REMOVED
- EXISTING STORMWATER PIPE
- EXISTING STORMWATER PIPE TO BE REMOVED
- PROPOSED STORMWATER PIPE
- E — EXISTING ELECTRICAL OVERHEAD LINE
- T — EXISTING TELSTRA/ COMMUNICATION LINES
- W — EXISTING WATER LINE
- S — EXISTING SEWER RISING MAIN
- NBN — EXISTING FIBRE OPTIC/TELECOMUNICATION LINES
- EXISTING PIT TO BE RETAINED
- EXISTING PIT TO BE REMOVED
- W-BEAM SAFETY BARRIER IN ACCORDANCE WITH SPECIFICATION RMS 0700 BARRIER SERIES
- A-1 — LINE LETTER / PIT NUMBER — PROPOSED PIT TAG
- EXISTING SEWER MANHOLE
- EXISTING TELSTRA/ COMMUNICATION PIT
- EXISTING WATER HYDRANT
- EXISTING POWER POLE/ LIGHT POLE
- EXISTING PIT WITH CONCRETE LIT
- EXISTING PIT WITH METAL LIT
- EXISTING ELECTRIC BOX
- EXISTING TRAFFIC LIGHT
- EXISTING STREET SIGN
- PROPOSED TRAFFIC SIGN POSTS "WITH FOOTING"
- PROPOSED LIGHT POLE "WITH FOOTING"
- PROPOSED DESIGN LEVELS TO MATCH EXISTING LEVELS AT THIS LOCATION
- WAE SAWCUT LINE

0 4 8 12 16 20m

4 3 2 1

SCALE 1:200

RMS REGISTRATION NUMBER:

FOR INFORMATION ONLY

SURVEY INFORMATION

SURVEYED BY LANDPARTNERS

DATUM: AHD

ORIGIN OF LEVELS: PM8822T RL 41.544

REVISION	AMENDMENT	DRAWN	DESIGNED	DATE
02	RE-ISSUED FOR INFORMATION	LC	TD	18.06.2021
01	ISSUED FOR INFORMATION	LC	TD	10.06.2021

REVISION	AMENDMENT	DRAWN	DESIGNED	DATE

Client: FRASERS PROPERTY AUSTRALIA

Architect

This drawing and design remains the property of Henry & Hymas and may not be copied in whole or in part without the prior written approval of Henry & Hymas.

Suite 2.01
828 Pacific Highway
Gordon NSW 2072

Telephone +61 2 9417 8400
Facsimile +61 2 9417 8337
Email email@hhconsult.com.au
Web www.henryandhymas.com.au

henry&hymas

Project: INTERSECTION UPGRADES FOR LOT3 ROOTY HILL RD SOUTH, EASTERN CREEK, NSW

Title: ROAD LAYOUT - WORKS PLAN SHEET 2 OF 3

Drawn	Designed	Date
L. CAHA	L. CAHA	MAY 2021
Checked	Approved	Scale @A1
T. DEMPSEY	A. FRANCIS	1:250 @ A1

Drawing number: 20543_DA_C112

Revision: 02

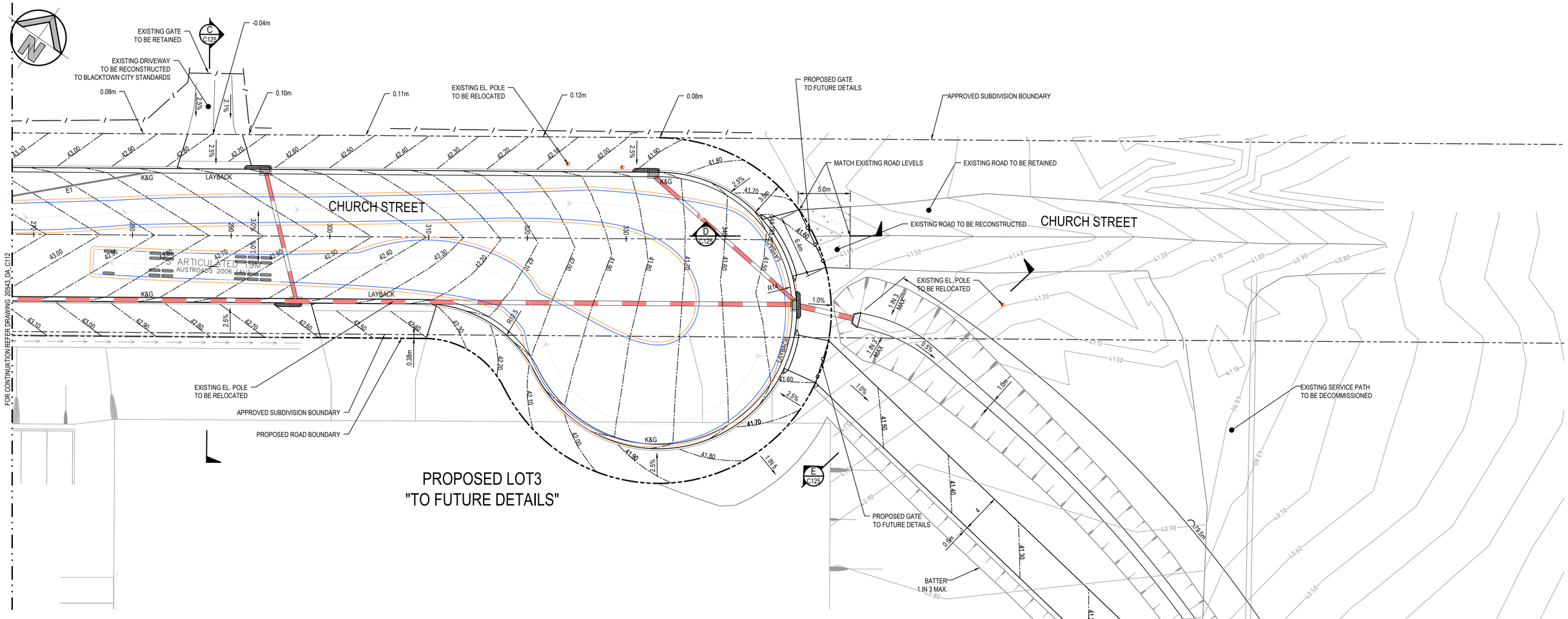

ROAD LAYOUT - WORKS PLAN

SCALE: 1:250 @A1

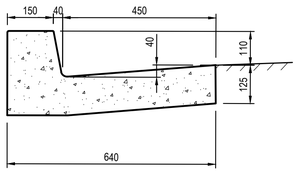

TYPE - K&G

SCALE 1:10

REFER TO BLACKTOWN CITY COUNCIL DRAWING A(BS)101M

LEGEND

- EXISTING BOUNDARY
- PROPOSED LINTEL ONGRADE & SAG PITS
- SA — PROPOSED KERB & CHANNEL - SA
- SM — PROPOSED BARRIER KERB - SM
- EXISTING KERB TO BE RETAINED
- EXISTING KERB TO BE REMOVED
- EXISTING STORMWATER PIPE
- EXISTING STORMWATER PIPE TO BE REMOVED
- PROPOSED STORMWATER PIPE
- E — EXISTING ELECTRICAL OVERHEAD LINE
- T — EXISTING TELSTRA/ COMMUNICATION LINES
- W — EXISTING WATER LINE
- S — EXISTING SEWER RISING MAIN
- NBN — EXISTING FIBRE OPTIC/TELECOMUNICATION LINES
- EXISTING PIT TO BE RETAINED
- EXISTING PIT TO BE REMOVED
- W-BEAM SAFETY BARRIER IN ACCORDANCE WITH SPECIFICATION RMS 0700 BARRIER SERIES
- A-1 — LINE LETTER / PIT NUMBER — PROPOSED PIT TAG
- EXISTING SEWER MANHOLE
- EXISTING TELSTRA/ COMMUNICATION PIT
- EXISTING WATER HYDRANT
- EXISTING POWER POLE/ LIGHT POLE
- EXISTING PIT WITH CONCRETE LIT
- EXISTING PIT WITH METAL LIT
- EXISTING ELECTRIC BOX
- EXISTING TRAFFIC LIGHT
- EXISTING STREET SIGN
- PROPOSED TRAFFIC SIGN POSTS "WITH FOOTING"
- PROPOSED LIGHT POLE "WITH FOOTING"
- PROPOSED DESIGN LEVELS TO MATCH EXISTING LEVELS AT THIS LOCATION
- WAE SAWCUT LINE

0 4 8 12 16 20m

4 3 2 1

SCALE 1:200

RMS REGISTRATION NUMBER:

FOR INFORMATION ONLY

SURVEY INFORMATION

SURVEYED BY LANDPARTNERS

DATUM: AHD

ORIGIN OF LEVELS: PM68227 RL 41.544

REVISION	AMENDMENT	DRAWN	DESIGNED	DATE
03	RE-ISSUED FOR INFORMATION, TURNING PATH FOR SEMI 19m	MS	TD	21.06.2021
02	RE-ISSUED FOR INFORMATION	LC	TD	18.06.2021
01	ISSUED FOR INFORMATION	LC	TD	10.06.2021

Client: FRASERS PROPERTY AUSTRALIA

Architect

This drawing and design remains the property of Henry & Hymas and may not be copied in whole or in part without the prior written approval of Henry & Hymas.

Suite 2.01
828 Pacific Highway
Gordon NSW 2072

Telephone +61 2 9417 8400
Facsimile +61 2 9417 8337
Email email@hhconsult.com.au
Web www.henryandhymas.com.au

henry&hymas

Project: INTERSECTION UPGRADES FOR LOT3 ROOTY HILL RD SOUTH, EASTERN CREEK, NSW

Title: ROAD LAYOUT - WORKS PLAN SHEET 3 OF 3

Drawn	Designed	Date
L. CAHA	L. CAHA	MAY 2021
Checked	Approved	Scale @A1
T. DEMPSEY	A. FRANCIS	1:250 @ A1

Drawing number: 20543_DA_C113

Revision: 03

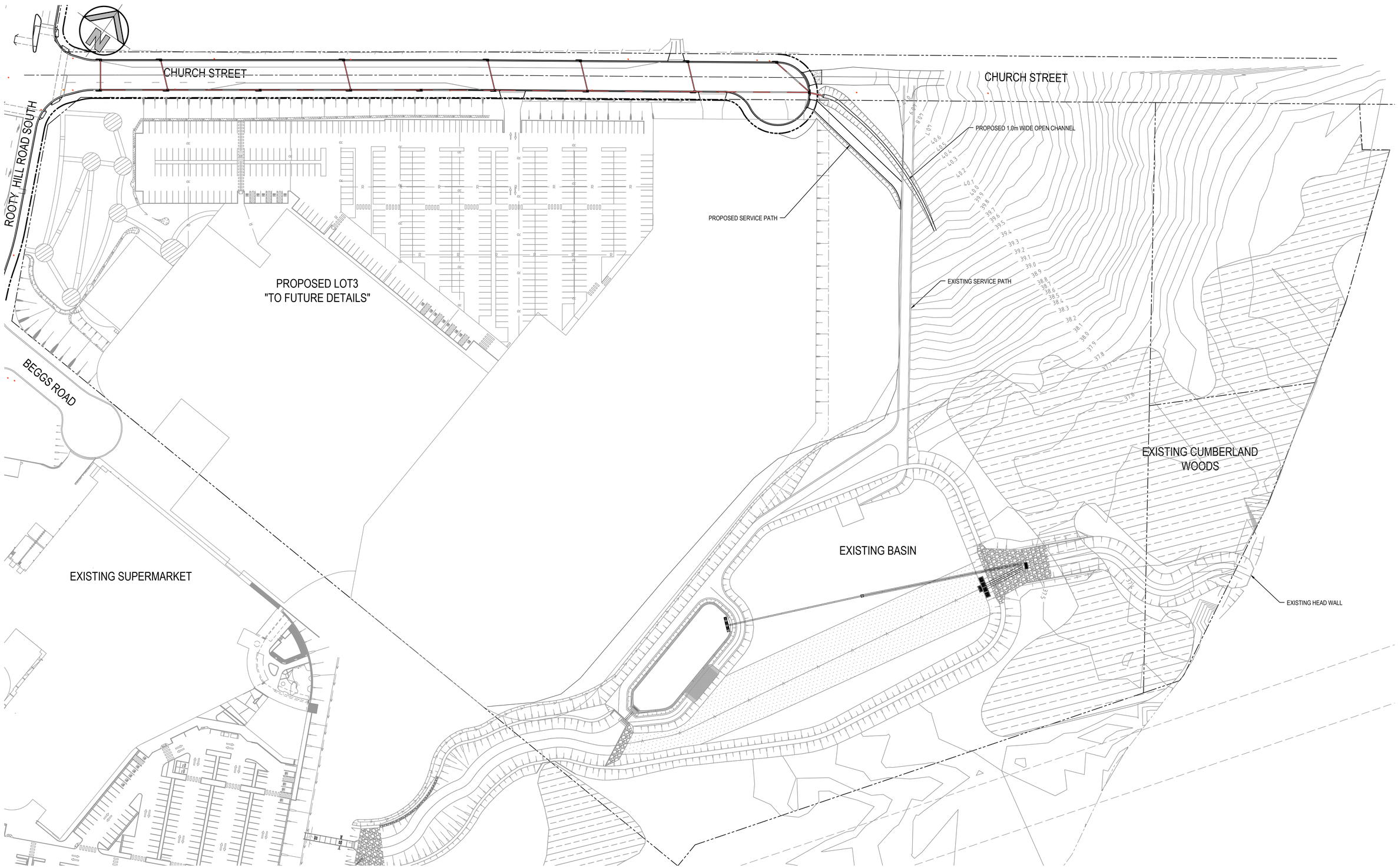

0 15 30 45 60 75m

15 10 5

SCALE 1:750

OVERALL PLAN

SCALE: 1:750 @A1

FOR INFORMATION ONLY

SURVEY INFORMATION

SURVEYED BY LANDPARTNERS

DATUM: AHD

ORIGIN OF LEVELS: PM68227 RL 41.544

REVISION	AMENDMENT	DRAWN	DESIGNED	DATE
02	RE-ISSUED FOR INFORMATION	LC	TD	18.06.2021
01	ISSUED FOR INFORMATION	LC	TD	10.06.2021

REVISION	AMENDMENT	DRAWN	DESIGNED	DATE

Client

FRASERS PROPERTY AUSTRALIA

Address

This drawing and design remains the property of Henry & Hymas and may not be copied in whole or in part without the prior written approval of Henry & Hymas.

Suite 2.01
828 Pacific Highway
Gordon NSW 2072

Telephone +61 2 9417 8400
Facsimile +61 2 9417 8337
Email email@hhconsult.com.au
Web www.henryandhymas.com.au

henry&hymas

Project

INTERSECTION UPGRADES FOR LOT3
ROOTY HILL RD SOUTH, EASTERN CREEK, NSW

Title

OVERALL PLAN WITH EXISTING CONTOURS

Drawn	Designed	Date
L. CAHA	L. CAHA	MAY 2021
Checked	Approved	Scale @A1
T. DEMPSEY	A. FRANCIS	1::50 @ A1

Drawing number: 20543_DA_C115

Revision: 02



HORIZONTAL CURVE DATA

VERTICAL CURVE LENGTH (m) — VC 20 — VC 60
VERTICAL CURVE RADIUS (m) — R 3166.11 — R 3074.07
VERTICAL GEOMETRY GRADE (%) — -5.4% — -4.4% — -3.8% — -1.8%
VERTICAL GEOMETRY LENGTH (m) — 6.59 — 10 — 156.56 — 171.634

DATUM RL = 37.900

CONTROL LINE CHAINAGE	FINISHED SURFACE LEVEL	EXISTING SURFACE LEVEL	CUT / FILL DEPTH
0	51.580	51.580	
6.592	51.221	51.222	-0.000
10	51.073	51.019	0.054
16.592	50.797	50.643	0.154
20	50.660	50.440	0.220
26.592	50.404	50.092	0.312
30	50.276	49.941	0.335
40	49.899	49.547	0.352
50	49.522	49.162	0.360
60	49.146	48.754	0.391
70	48.769	48.355	0.413
80	48.392	47.961	0.431
90	48.015	47.588	0.428
100	47.638	47.230	0.408
110	47.261	46.855	0.407
120	46.885	46.510	0.375
130	46.508	46.227	0.280
140	46.131	45.941	0.190
143.149	46.012	45.847	0.165
150	45.762	45.646	0.116
160	45.423	45.357	0.066
170	45.118	45.121	-0.004
173.149	45.028	45.052	-0.024
180	44.844	44.892	-0.048
190	44.604	44.684	-0.080
196.469	44.465	44.550	-0.084
200	44.396	44.463	-0.067
203.149	44.337	44.385	-0.048
210	44.212	44.233	-0.021
220	44.031	44.027	0.004
230	43.849	43.786	0.063
240	43.667	43.590	0.077
250	43.486	43.351	0.135
260	43.304	43.152	0.152
270	43.122	42.956	0.167
280	42.941	42.753	0.188
290	42.759	42.591	0.168
300	42.577	42.414	0.164

PROPOSED CHURCH STREET LONGITUDINAL SECTION

HORIZONTAL SCALE 1:500 @ A1
VERTICAL SCALE 1:100 @ A1

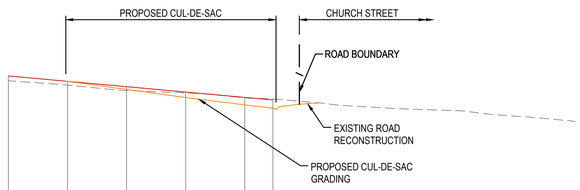

HORIZONTAL CURVE DATA

VERTICAL CURVE LENGTH (m)
VERTICAL CURVE RADIUS (m)
VERTICAL GEOMETRY GRADE (%) — -1.8%
VERTICAL GEOMETRY LENGTH (m) — 171.634

DATUM RL = 36.500

CONTROL LINE CHAINAGE	FINISHED SURFACE LEVEL	EXISTING SURFACE LEVEL	CUT / FILL DEPTH
300	42.577	42.414	0.164
310	42.396	42.269	0.127
320	42.214	42.085	0.129
330	42.032	42.004	0.029
340	41.851	41.840	0.011
350	41.764	41.798	-0.036

PROPOSED CHURCH STREET LONGITUDINAL SECTION - CONTINUATION

HORIZONTAL SCALE 1:500 @ A1
VERTICAL SCALE 1:100 @ A1

0 10 20 30 40 50m
10 8 6 4 2
SCALE 1:500

0 2 4 6 8 10m
2 1
SCALE 1:100

RMS REGISTRATION NUMBER:

FOR INFORMATION ONLY

SURVEY INFORMATION
SURVEYED BY LANDPARTNERS
DATUM: AHD
ORIGIN OF LEVELS: PM68227 RL 41.544

REVISION	AMENDMENT	DRAWN	DESIGNED	DATE
01	RE-ISSUED FOR INFORMATION	LC	TD	18.06.2021
01	ISSUED FOR INFORMATION	LC	TD	10.06.2021

Client: FRASERS PROPERTY AUSTRALIA
Architect:

This drawing and design remains the property of Henry & Hymas and may not be copied in whole or in part without the prior written approval of Henry & Hymas.

Suite 2.01
828 Pacific Highway
Gordon NSW 2072
Telephone +61 2 9417 8400
Facsimile +61 2 9417 8337
Email email@hhconsult.com.au
Web www.henryandhymas.com.au
henry&hymas

Project: INTERSECTION UPGRADES FOR LOT3 ROOTY HILL RD SOUTH, EASTERN CREEK, NSW
Title: CHURCH STREET LONGITUDINAL SECTION

Drawn	Designed	Date
L. CAHA	L. CAHA	MAY 2021
Checked	Approved	Scale @A1
T. DEMPSEY	A. FRANCIS	AS SHOWN @ A1

Drawing number: 20543_DA_C120
Revision: 02

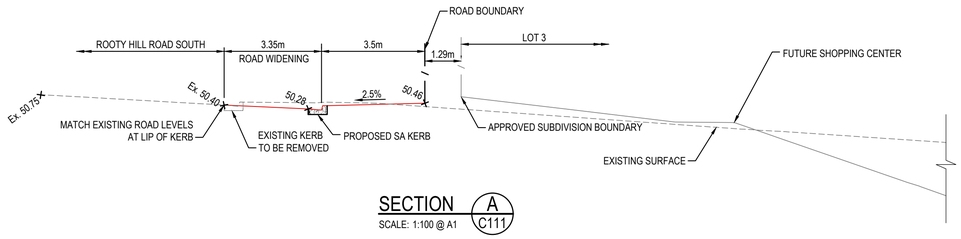

SECTION A C111
SCALE: 1:100 @ A1

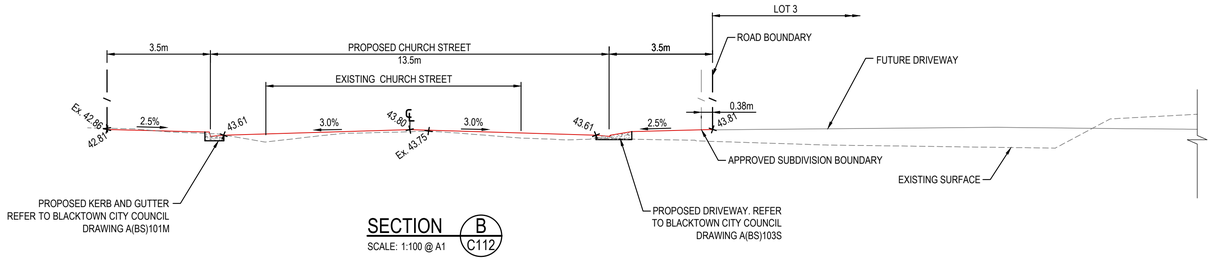

SECTION B C112
SCALE: 1:100 @ A1



SECTION C C113
SCALE: 1:100 @ A1

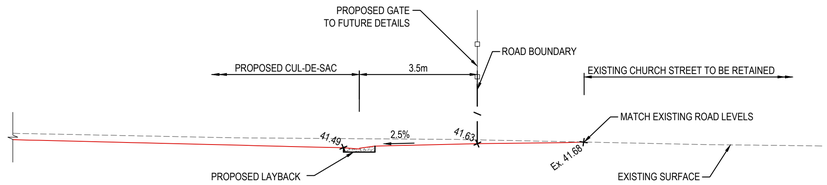

SECTION D C113
SCALE: 1:100 @ A1

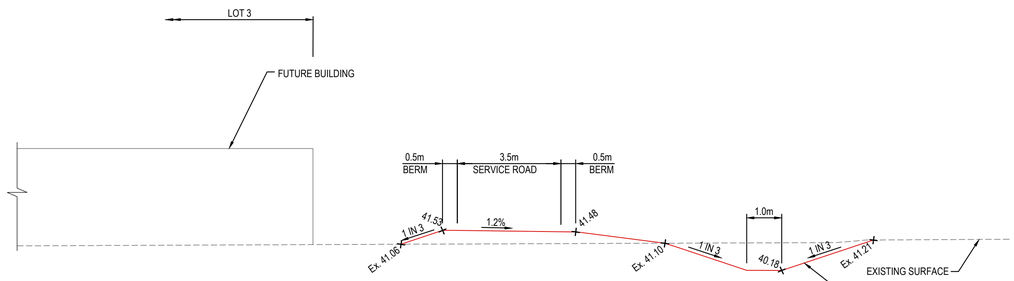

SECTION E C113
SCALE: 1:100 @ A1

0 2 4 6 8 10m
2 1
SCALE 1:100

RMS REGISTRATION NUMBER:

FOR INFORMATION ONLY

SURVEY INFORMATION
SURVEYED BY LANDPARTNERS
DATUM: AHD
ORIGIN OF LEVELS: PM68227 RL 41.544

REVISION	AMENDMENT	DRAWN	DESIGNED	DATE	REVISION	AMENDMENT	DRAWN	DESIGNED	DATE
01	ISSUED FOR INFORMATION	LC	TD	18.06.2021					

Client: FRASERS PROPERTY AUSTRALIA

Architect

This drawing and design remains the property of Henry & Hymas and may not be copied in whole or in part without the prior written approval of Henry & Hymas.

Suite 2.01
828 Pacific Highway
Gordon NSW 2072
Telephone +61 2 9417 8400
Facsimile +61 2 9417 8337
Email email@hhconsult.com.au
Web www.henryandhymas.com.au
henry&hymas

Project: INTERSECTION UPGRADES FOR LOT3 ROOTY HILL RD SOUTH, EASTERN CREEK, NSW

Title: ROAD TYPICAL SECTIONS

Drawn	Designed	Date
L. CAHA	L. CAHA	MAY 2021
Checked	Approved	Scale @A1
T. DEMPSEY	A. FRANCIS	1:100 @ A1

Drawing number: 20543_DA_C125
Revision: 01