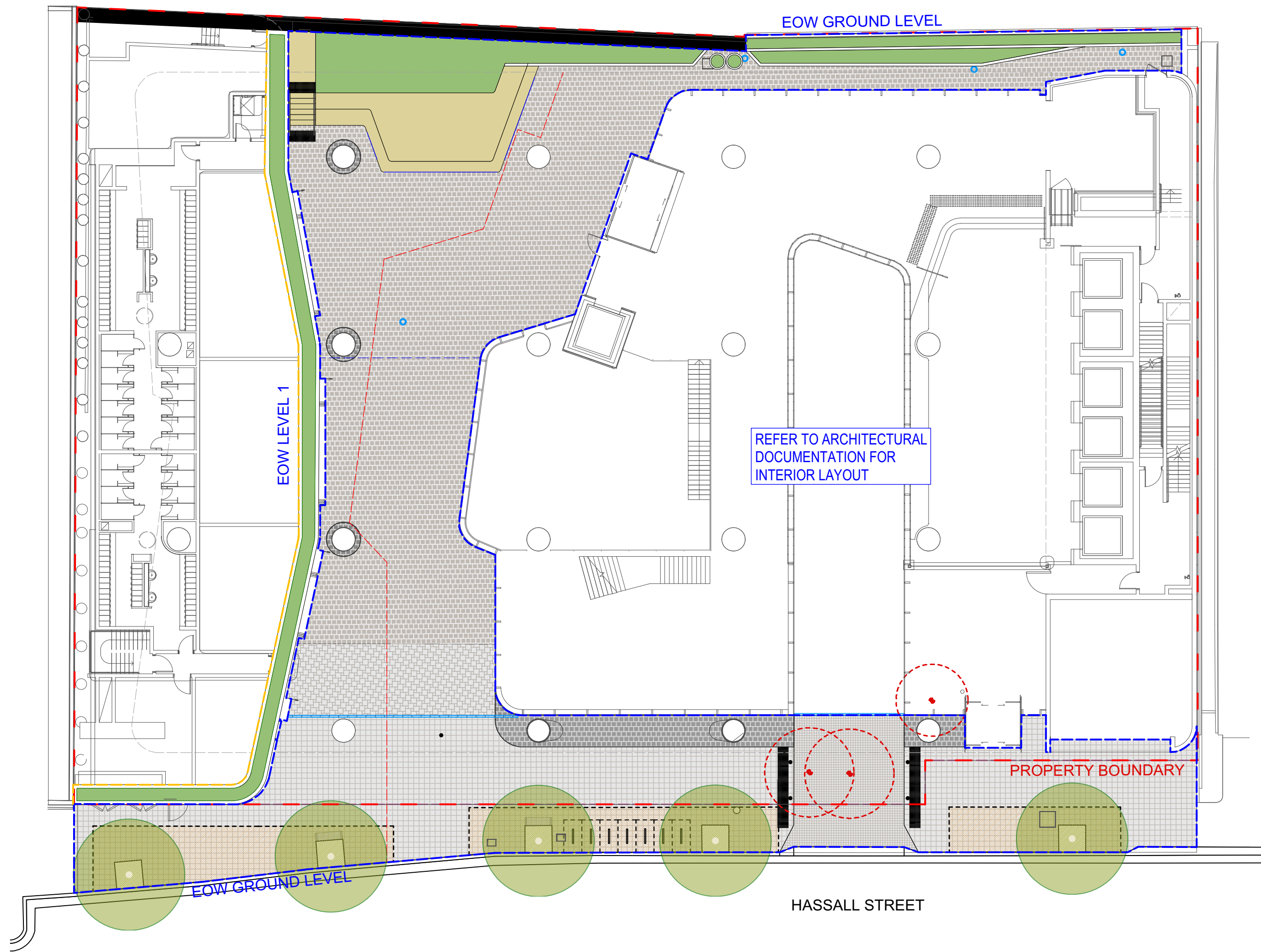
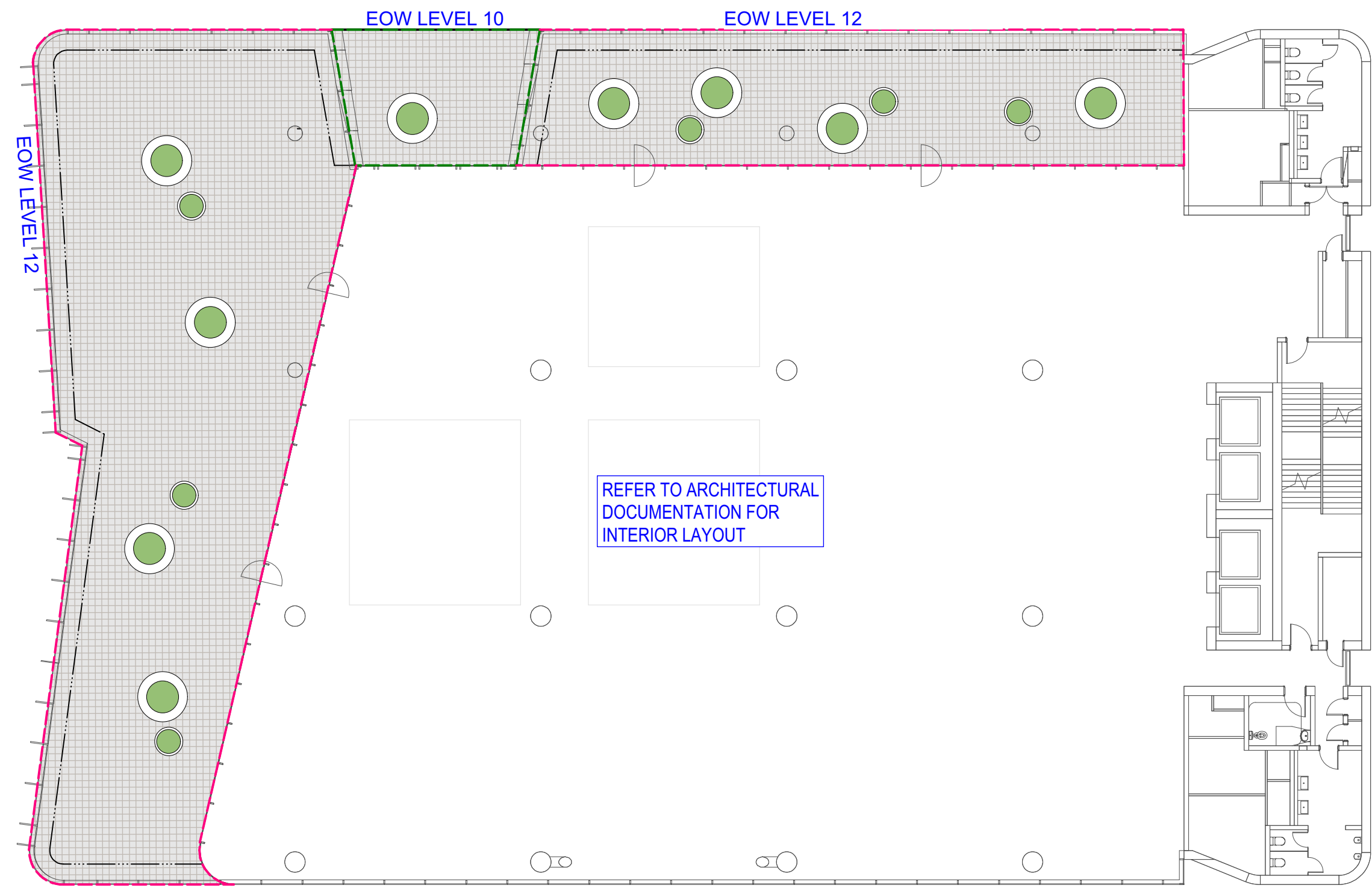



DOCUMENT LIST	
DRAWING NUMBER	DRAWING TITLE
6HS-ASP-L01.01	COVER SHEET & GENERAL ARRANGEMENT PLANS
6HS-ASP-L01.02	LEGEND
6HS-ASP-L01.03	REFERENCE PLANS
6HS-ASP-L01.04	GROUND LEVEL PLANS
6HS-ASP-L01.05	GROUND LEVEL PLANS
6HS-ASP-L01.06	UPPER LEVELS PLANS
6HS-ASP-L01.07	DETAILS
6HS-ASP-L01.08	DETAILS
6HS-ASP-L01.09	DETAILS



1 GROUND LEVEL GENERAL ARRANGEMENT PLAN  
1:200



2 LEVEL 10 & 12 GENERAL ARRANGEMENT PLAN  
1:200

**WARNING**  
 Services shown on this drawing are approximate only. The exact location is to be confirmed on site by contractor prior to commencement of work.

These coloured drawings shall be read in digital format or colour hardcopy. These drawings shall be read in conjunction with all relevant information (not limited to legends, schedules, specifications).

These drawings shall be read in conjunction with any Engineers, Architects or other consultant information (not limited to drawings, legends, schedules, specifications).

Check all dimensions and site conditions prior to commencement of any work or procurement or fabrication of any services, materials, fittings or equipment.

Not be reproduced or distributed without prior permission of the Landscape Architect.

NOTES / KEY PLAN

DATE	REV	AMENDMENTS
5/17/19	A	ISSUED FOR CONSULTANTS REVIEW - DRAFT TENDER
5/27/19	B	ISSUED FOR 100% TENDER
6/6/19	C	ISSUED FOR 100% TENDER - UPDATED
30/7/19	D	ISSUED FOR 100% TENDER

CONSULTANTS

<b>ARCHITECTS</b> Tzannes 2 Foveaux St Burrumbidgee, NSW 2510 T 02 9319 3744	<b>ARCHITECTS</b> L2081 Creek St Brisbane, QLD 4000 T 07 3855 6500	<b>ENGINEERS</b> L117151 Castlereagh St Sydney, NSW 2000 T 02 8246 3000	<b>ENGINEERS</b> 485 Victoria Ave Cherrybrook, NSW 2087 T 02 9415 4100
<b>PROJECT MANAGER</b> L1443 Martin Place Sydney, NSW 2000 T 0412 925 650	<b>CERTIFIER</b> L17456 Kent St Sydney, NSW 2000 T 02 9283 6555		

ASPECT Studios


ASPECT Studios Pty Ltd  
Level 1, 78-80 George Street  
Redfern NSW 2016  
Australia  
T 02 9699 7182  
www.aspect-studios.com  
sydney@aspect-studios.com  
ABN 11 120 219 551

PROJECT  
HASSALL STREET PARRAMATTA  
2B - 6 Hassall Street Parramatta, NSW 2150

CLIENT



STATUS  
Project Phase  
FOR TENDER  
**NOT FOR CONSTRUCTION**

NORTH  
  
SCALE A1 | SCALE A3  
1:200 | 1:400  
0 5 10 15M  
Do not scale - use dimensions & callouts on drawings & schedules. Refer discrepancies to Landscape Architect for clarification.

DRAWING  
COVER SHEET

DRAWING NO.  
6HS-ASP-L01.01 D

REVISION



LEGEND

GENERAL

- EXTENT OF WORK BOUNDARY | GROUND FLOOR LEVEL
- EXTENT OF WORK BOUNDARY | LEVEL 1
- EXTENT OF WORK BOUNDARY | LEVEL 10
- EXTENT OF WORK BOUNDARY | LEVEL 12
- PROPERTY BOUNDARY (BY ARCHITECT)

MATERIALS & FINISHES - PAVEMENTS

REFER TO CIVIL ENGINEER'S DOCUMENTATION FOR ALL SUB BASE DETAILS

- PV1

PAVING TYPE 1 | CoP PAVER ON SLAB  
REFER TO LANDSCAPE SELECTIONS SCHEDULE  
REFER TO CIVIL ENGINEER'S DOCUMENTATION FOR ALL SUB BASE DETAILS
- PV2

PAVING TYPE 2 | CoP PAVER ON SLAB  
REFER TO LANDSCAPE SELECTIONS SCHEDULE  
REFER TO CIVIL ENGINEER'S DOCUMENTATION FOR ALL SUB BASE DETAILS
- PV3

PAVING TYPE 3 | GRANITE STONE ON SLAB  
REFER TO ARCHITECT'S DOCUMENTATION  
REFER TO CIVIL ENGINEER'S DOCUMENTATION FOR ALL SUB BASE DETAILS
- PV4

PAVING TYPE 4 | COBBLESTONE ON SLAB  
REFER TO ARCHITECT'S DOCUMENTATION

FURNITURE & FIXTURES

REFER TO CIVIL ENGINEER'S DOCUMENTATION FOR ALL SUB BASE DETAILS

- EX.LP

EXISTING LIGHT POLE RETAINED  
REFER TO ELECTRICAL ENGINEER
- T1

TACTILE INDICATORS  
REFER TO LANDSCAPE SELECTIONS SCHEDULE
- TG1

TREE GRATE TYPE 1 | CoP TREE GRATE  
REFER TO LANDSCAPE SELECTIONS SCHEDULE
- BR

CoP BIKE RACKS  
REFER TO LANDSCAPE SELECTIONS SCHEDULE
- BO1

CoP BOLLARDS | FIXED  
REFER TO LANDSCAPE SELECTIONS SCHEDULE
- BO2

CoP BOLLARDS | REMOVABLE  
REFER TO LANDSCAPE SELECTIONS SCHEDULE
- BE

CoP SEAT  
REFER TO LANDSCAPE SELECTIONS SCHEDULE
- PL

REMOVABLE PLANTER  
REFER TO LANDSCAPE SELECTIONS SCHEDULE
- HR

HANDRAILS  
REFER TO LANDSCAPE SELECTIONS SCHEDULE
- TD

TIMBER DECK  
REFER TO LANDSCAPE SELECTIONS SCHEDULE

WALLS & EDGES

REFER TO CIVIL ENGINEER'S DOCUMENTATION FOR ALL SUB BASE DETAILS

- W1

WALL TYPE 1 | INSITU CONCRETE WALL  
REFER TO LANDSCAPE SELECTIONS SCHEDULE
- ST

STAIR TO TIMBER DECK

MATERIALS & FINISHES - SOFTWORKS

- SW1

SOFTWORKS 1 | MASS PLANTING
- EXISTING TREE TO BE REMOVED
- PROPOSED SCREEN PLANTING
- PROPOSED STREET TREE PLANTING
- SS

STRUCTURAL SOIL TO STREET TREE PLANTING  
REFER TO LANDSCAPE SPECIFICATION

LEVELS & GRADING

REFER TO CIVIL ENGINEER'S DOCUMENTATION FOR DETAILS

- +RL 62.00

PROPOSED LANDSCAPE LEVEL
- +TW 62.00

PROPOSED TOP OF WALL LEVEL
- +BW 62.00

PROPOSED BOTTOM OF WALL LEVEL
- +TS 62.00

PROPOSED TOP OF STAIR LEVEL
- +BS 62.00

PROPOSED BOTTOM OF STAIR LEVEL
- +EX 62.00

EXISTING LEVEL  
REFER TO ENGINEER'S DRAWINGS - TO BE CONFIRMED ON SITE
- +TD 62.00

PROPOSED TOP OF DECK LEVEL
- +BD 62.00

PROPOSED BOTTOM OF DECK LEVEL
- +FFL 62.00

FINISHED FLOOR LEVEL  
REFER TO ARCHITECTS DRAWINGS
- FALL 1:21

PROPOSED GRADE  
REFER TO ENGINEER'S DRAWINGS - TO BE CONFIRMED ON SITE
- INDICATIVE EXTENT OF EGRESS PATH  
REFER TO ENGINEER'S DRAWINGS

CIVIL & EXISTING SERVICES

REFER TO CIVIL ENGINEER'S DOCUMENTATION FOR DETAILS

- SD

PROPOSED STRIP DRAIN | GROUND FLOOR  
REFER TO ENGINEER'S DOCUMENTATION FOR DETAILS
- RWO

PROPOSED RAINWATER OUTLETS | GROUND FLOOR  
REFER TO ENGINEER'S DOCUMENTATION FOR DETAILS
- PIT

EXISTING PIT COVER  
REFER TO ENGINEER'S DOCUMENTATION FOR DETAILS
- POST

EXISTING SIGN POST  
REFER TO ENGINEER'S DOCUMENTATION FOR DETAILS
- EJ

EXPANSION JOINT  
REFER TO ENGINEER'S DOCUMENTATION FOR DETAILS

WARNING



Services shown on this drawing are approximate only. The exact location is to be confirmed on site by contractor prior to commencement of work.

These coloured drawings shall be read in digital format or colour hardcopy. These drawings shall be read in conjunction with all relevant information (not limited to legends, schedules, specifications).

These drawings shall be read in conjunction with any Engineers, Architects or other consultant information (not limited to drawings, legends, schedules, specifications). Check all dimensions and site conditions prior to commencement of any work or procurement or fabrication of any services, materials, fittings or equipment.

Not be reproduced or distributed without prior permission of the Landscape Architect.

NOTES / KEY PLAN

DATE REV AMENDMENTS

5/17/19	A	ISSUED FOR CONSULTANTS REVIEW - DRAFT TENDER
5/27/19	B	ISSUED FOR 100% TENDER
6/6/19	C	ISSUED FOR 100% TENDER - UPDATED
30/7/19	D	ISSUED FOR 100% TENDER

CONSULTANTS

<b>Architects</b> Tzannes 2 Foveaux St Sunny Hill, NSW 2010 T 02 9319 3744	<b>Engineers</b> L11/151 Castlereagh St Sydney, NSW 2000 T 02 8246 3200
<b>Architects</b> BlightRayner L2/88 Creek St Brisbane, QLD 4000 T 07 3855 6550	<b>Engineers</b> 485 Victoria Ave Cherrywood, NSW 2087 T 02 9415 4100
<b>Project Manager</b> SOLUTIONS CONSULTING L14/3 Martin Place Sydney, NSW 2000 T 0412 925 650	<b>Certifier</b> STEVE WATSON PARTNERS L17/496 Kent St Sydney, NSW 2000 T 02 9283 6555

ASPECT Studios

ASPECT Studios Pty Ltd  
Level 1, 78-80 George Street  
Redfern NSW 2016  
Australia  
T 02 9699 7182  
www.aspect-studios.com  
sydney@aspect-studios.com  
ABN 11 120 219 561

PROJECT HASSALL STREET PARRAMATTA  
2B - 6 Hassall Street Parramatta, NSW 2150

CLIENT



S19003



SCALE A1 | SCALE A3  
VARIES AS SHOWN

DRAWN GH  
CHECKED HBJNB

DRAWING  
LEGEND

STATUS  
Project Phase  
FOR TENDER

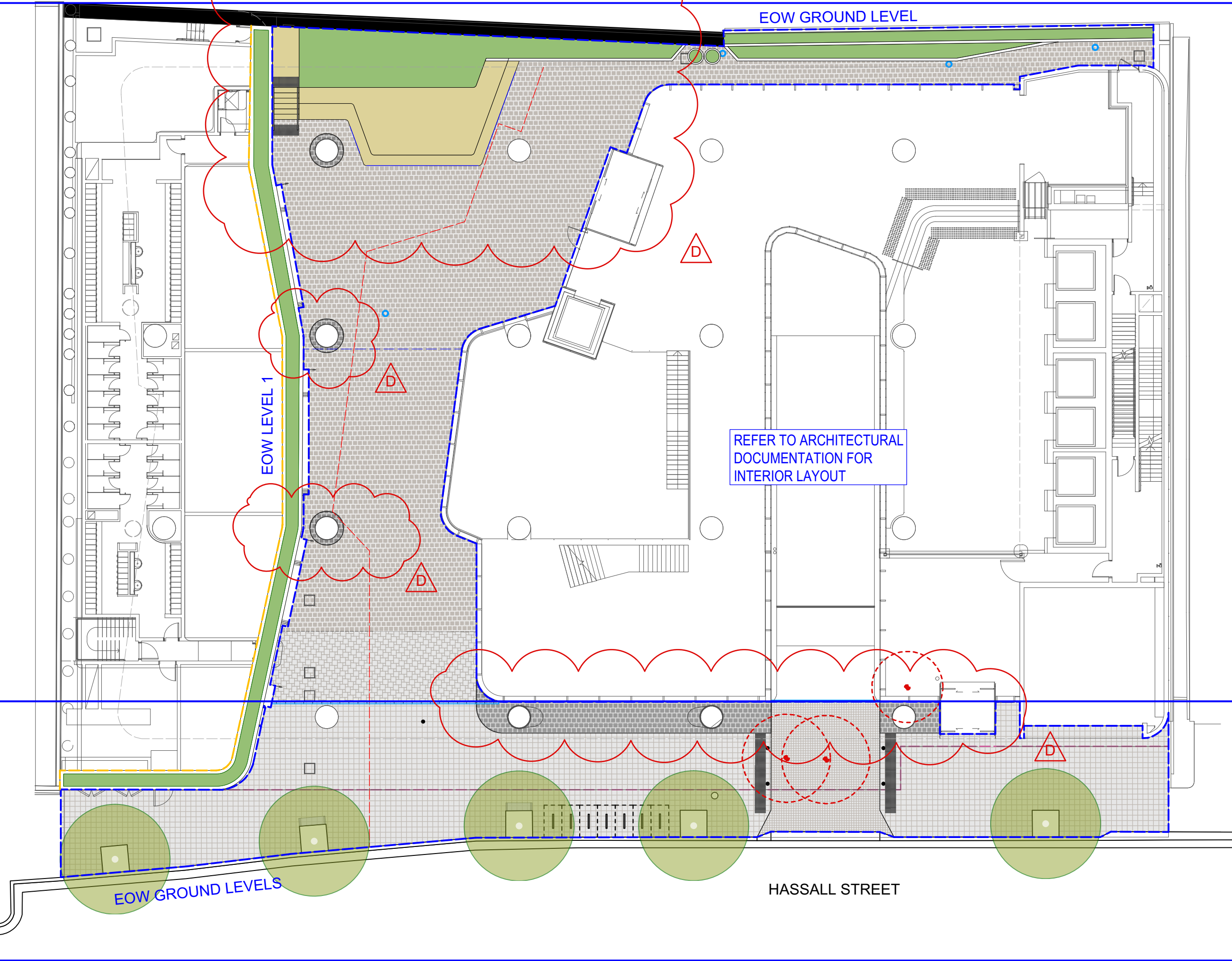
NOT FOR CONSTRUCTION

DRAWING NO.  
6HS-ASP-L01.02  
REVISION  
D

X0000005\_PRODUCTION01\_Phase01\_CADPackage Files\



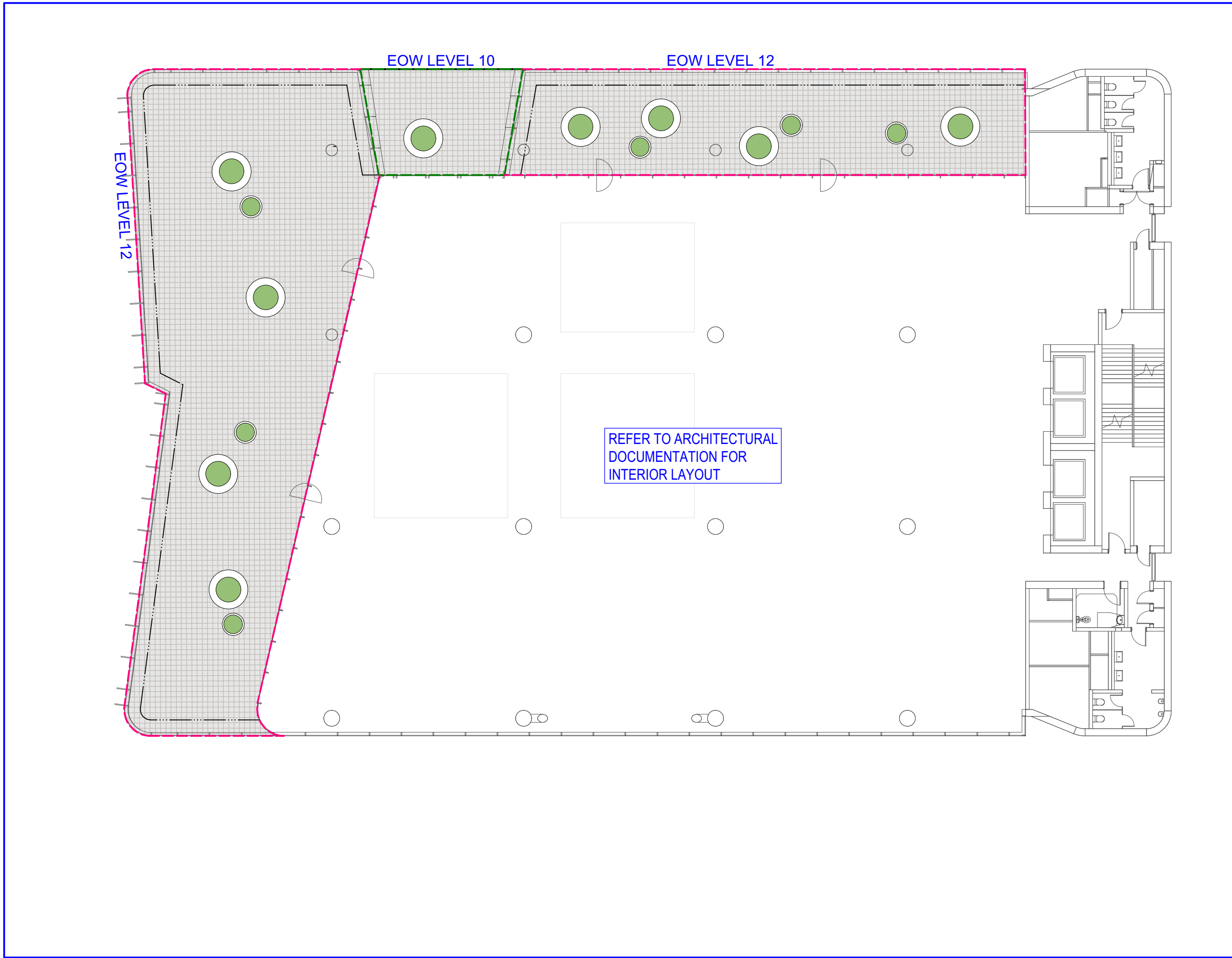
REFER TO 6HS-ASP-L01.05 FOR  
GROUND FLOOR & LEVEL 1 PLANS



REFER TO 6HS-ASP-L01.04  
FOR PUBLIC DOMAIN PLANS

1 GROUND LEVEL REFERENCE PLAN  
1:200

REFER TO 6HS-ASP-L01.06 FOR  
LEVEL 10 & 12 PLANS



2 LEVEL 10 & 12 REFERENCE PLAN  
1:200

**WARNING**  
**DIAL BEFORE YOU DIG**  
www.1100.com.au  
Services shown on this drawing are approximate only. The exact location is to be confirmed on site by contractor prior to commencement of work.  
These coloured drawings shall be read in digital format or colour hardcopy. These drawings shall be read in conjunction with all relevant information (not limited to legends, schedules, specifications).  
These drawings shall be read in conjunction with any Engineers, Architects or other consultant information (not limited to drawings, legends, schedules, specifications).  
Check all dimensions and site conditions prior to commencement of any work or procurement or fabrication of any services, materials, fittings or equipment.  
Not be reproduced or distributed without prior permission of the Landscape Architect.

NOTES / KEY PLAN

DATE	REV	AMENDMENTS
5/17/19	A	ISSUED FOR CONSULTANTS REVIEW - DRAFT TENDER
5/27/19	B	ISSUED FOR 100% TENDER
6/6/19	C	ISSUED FOR 100% TENDER - UPDATED
30/7/19	D	ISSUED FOR 100% TENDER

CONSULTANTS

**ARCHITECTS**  
1zannes  
2 Foveaux St  
Burrumbidgee, NSW 2510  
T 02 9319 3744

**ARCHITECTS**  
BlightRayner  
L2081 Creek St  
Brisbane, QLD 4000  
T 07 3855 6500

**ENGINEERS**  
L117151 Castlereagh St  
Sydney, NSW 2000  
T 02 8246 3000

**ENGINEERS**  
485 Victoria Ave  
Cherrywood, NSW 2087  
T 02 9415 4100

**PROJECT MANAGER**  
SOLUTIONS CONSULTING  
L1443 Martin Place  
Sydney, NSW 2000  
T 0412 925 650

**CERTIFIER**  
STEVE WATSON  
L177496 Kent St  
Sydney, NSW 2000  
T 02 9283 6555

ASPECT Studios

ASPECT Studios Pty Ltd  
Level 1, 78-80 George Street  
Redfern NSW 2016  
Australia  
T 02 9699 7182  
www.aspect-studios.com  
sydney@aspect-studios.com  
ABN 11 120 219 551

PROJECT  
HASSALL STREET PARRAMATTA  
2B - 6 Hassall Street Parramatta, NSW 2150

CLIENT



**STATUS**  
Project Phase  
FOR TENDER  
**NOT FOR CONSTRUCTION**

**SCALE A1 | SCALE A3**  
1:200 1:400  
0 5 10 15M  
Do not scale - use dimensions & callouts on drawings & schedules. Refer discrepancies to Landscape Architect for clarification.

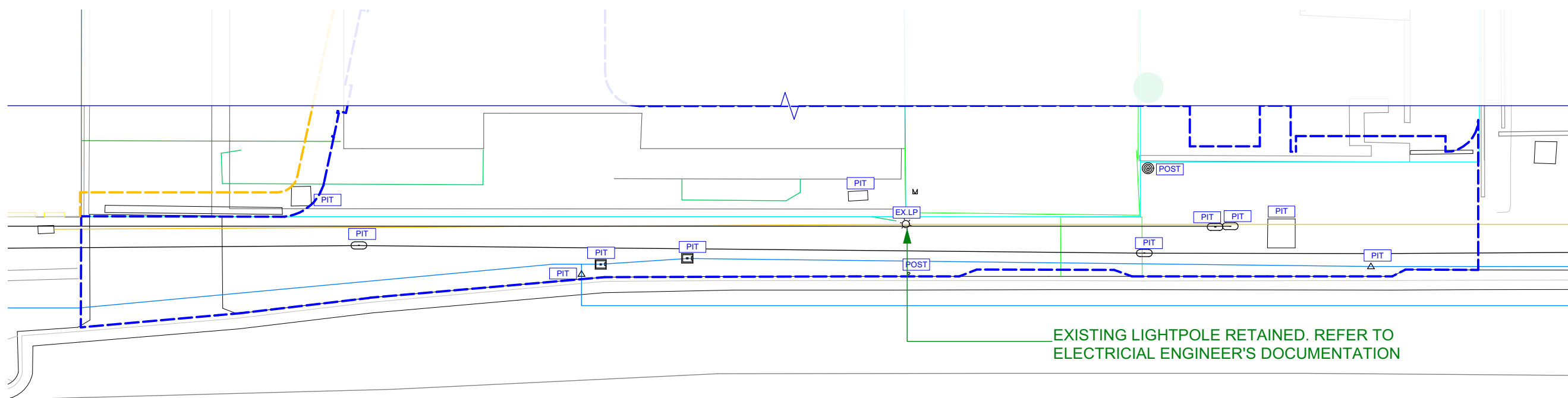
**DRAWN**  
GH  
**CHECKED**  
HBJNB

**REVISION**

DRAWING  
REFERENCE PLAN

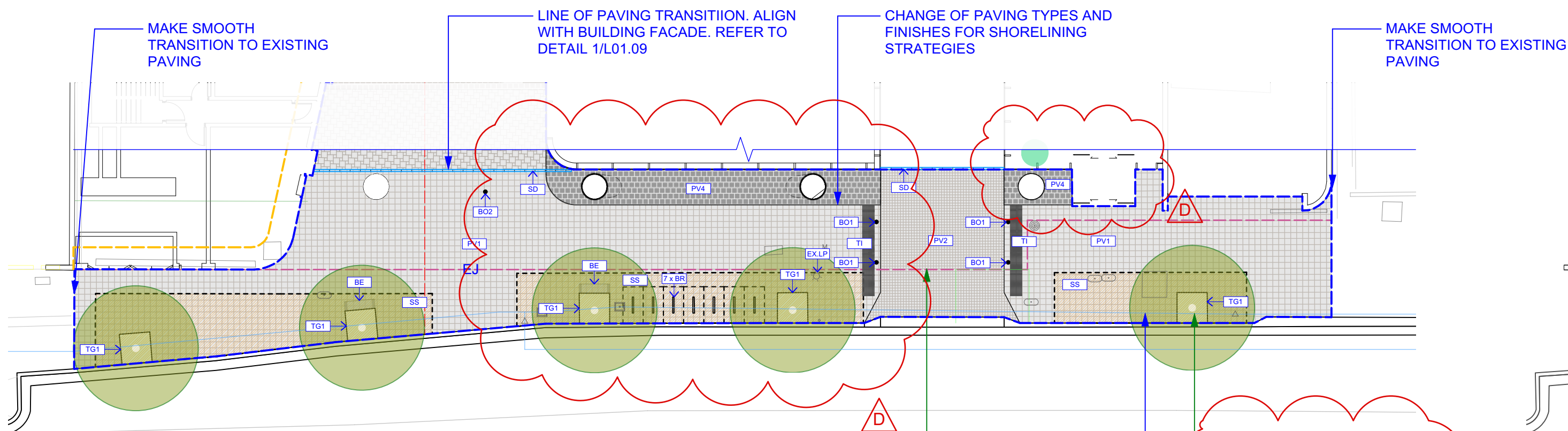
DRAWING NO.  
6HS-ASP-L01.03  
D





1 SERVICES PLAN - PD HASSALL STREET  
1:200

NOTE: ALL SERVICES AND PITS LOCATION TO BE  
CONFIRMED ON SITE. REFER TO DOCUMENTATION BY  
OTHERS.

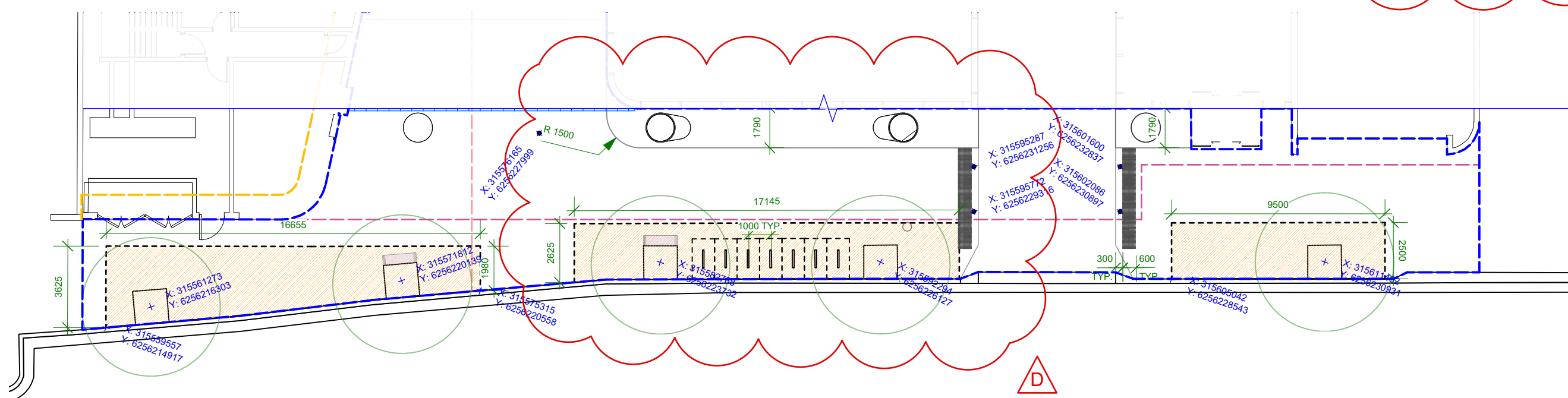


2 MATERIALS & FINISHES AND FURNITURE PLAN - PD HASSALL STREET  
1:200

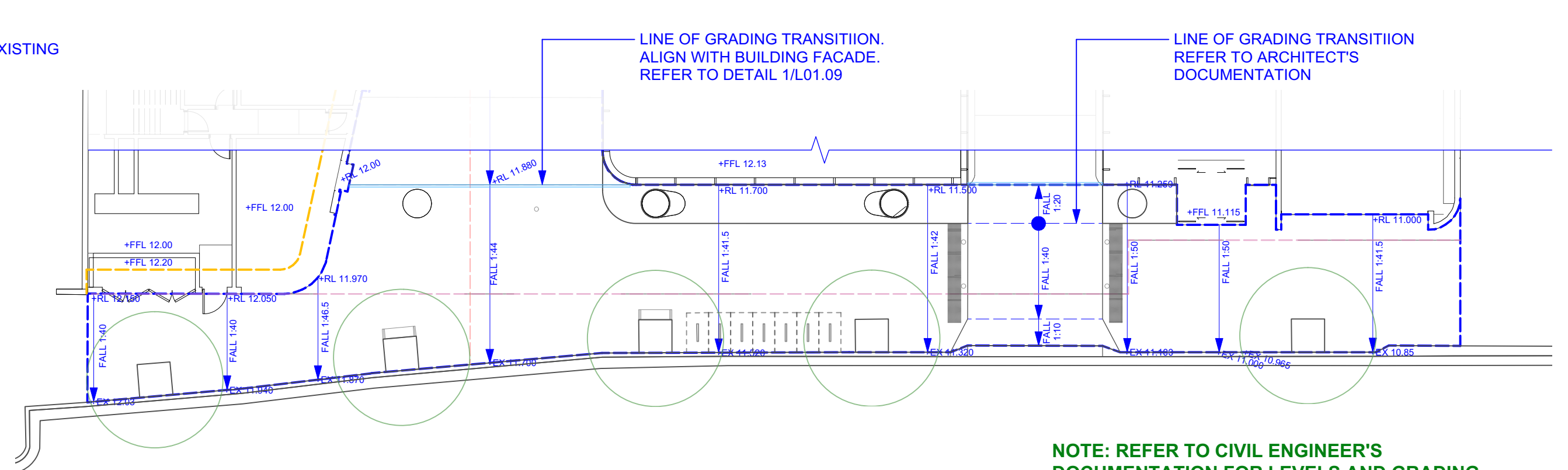
INDICATIVE EXTENT OF  
SHORING WALL UNDER.  
REFER TO ARCHITECT'S  
DOCUMENTATION.

NOTE: 400L STREET TREE  
WITH CLEAR TRUNK TO  
ENSURE CLEAR SIGHT LINE.  
REFER TO TRAFFIC REPORT  
FOR DETAILS.

EXTENT OF STRUCTURAL SOIL.  
REFER TO LANDSCAPE  
SPECIFICATION AND SET OUT  
PLANS FOR VOLUMES  
REQUIRED.

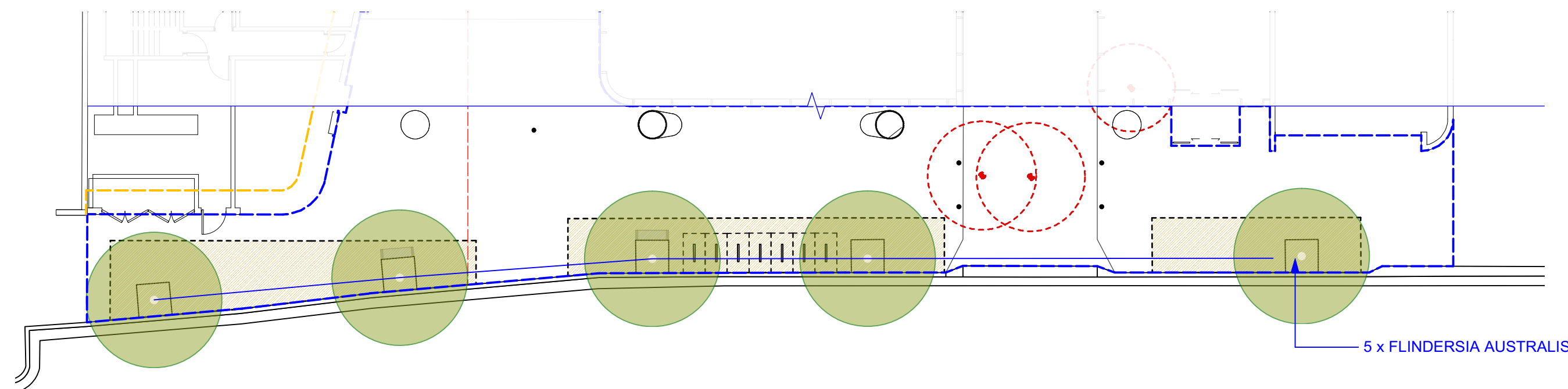


4 SETOUT PLAN - PD HASSALL STREET  
1:200



3 GRADING PLAN - PD HASSALL STREET  
1:200

NOTE: REFER TO CIVIL ENGINEER'S  
DOCUMENTATION FOR LEVELS AND GRADING  
DETAILS



5 PLANTING PLAN - PD HASSALL STREET  
1:200

**WARNING**  
**DIAL BEFORE YOU DIG**  
www.1100.com.au  
Services shown on this drawing are approximate only. The exact location is to be confirmed on site by contractor prior to commencement of work.  
These coloured drawings shall be read in digital format or colour hardcopy. These drawings shall be read in conjunction with all relevant information (not limited to legends, schedules, specifications).  
These drawings shall be read in conjunction with any Engineers, Architects or other consultant information (not limited to drawings, legends, schedules, specifications).  
Check all dimensions and site conditions prior to commencement of any work or procurement or fabrication of any services, materials, fittings or equipment.  
Not be reproduced or distributed without prior permission of the Landscape Architect.

NOTES / KEY PLAN

DATE	REV	AMENDMENTS
5/17/19	A	ISSUED FOR CONSULTANTS REVIEW - DRAFT TENDER
5/27/19	B	ISSUED FOR 100% TENDER
6/6/19	C	ISSUED FOR 100% TENDER - UPDATED
30/7/19	D	ISSUED FOR 100% TENDER

CONSULTANTS

**ARCHITECTS**  
Tzannes  
2 Foveaux St  
Burry Hill, NSW 2010  
T 02 9319 3744

**ARCHITECTS**  
BlightRayner  
114/15 Martin Place  
Sydney, NSW 2000  
T 0412 925 650

**ENGINEERS**  
L117151 Castlereagh St  
Sydney, NSW 2000  
T 02 9415 4100

**ENGINEERS**  
485 Victoria Ave  
Cherrywood, QLD 4007  
T 07 3855 6500

**PROJECT MANAGER**  
L117151 Martin Place  
Sydney, NSW 2000  
T 0412 925 650

**CERTIFIER**  
L117151 Martin Place  
Sydney, NSW 2000  
T 02 9283 6555

ASPECT Studios

ASPECT Studios Pty Ltd  
Level 1, 78-80 George Street  
Redfern NSW 2016  
Australia  
T 02 9699 7182  
www.aspect-studios.com  
sydney@aspect-studios.com  
ABN 11 120 219 551

PROJECT  
HASSALL STREET PARRAMATTA  
2B - 6 Hassall Street Parramatta, NSW 2150

CLIENT

Charter Hall

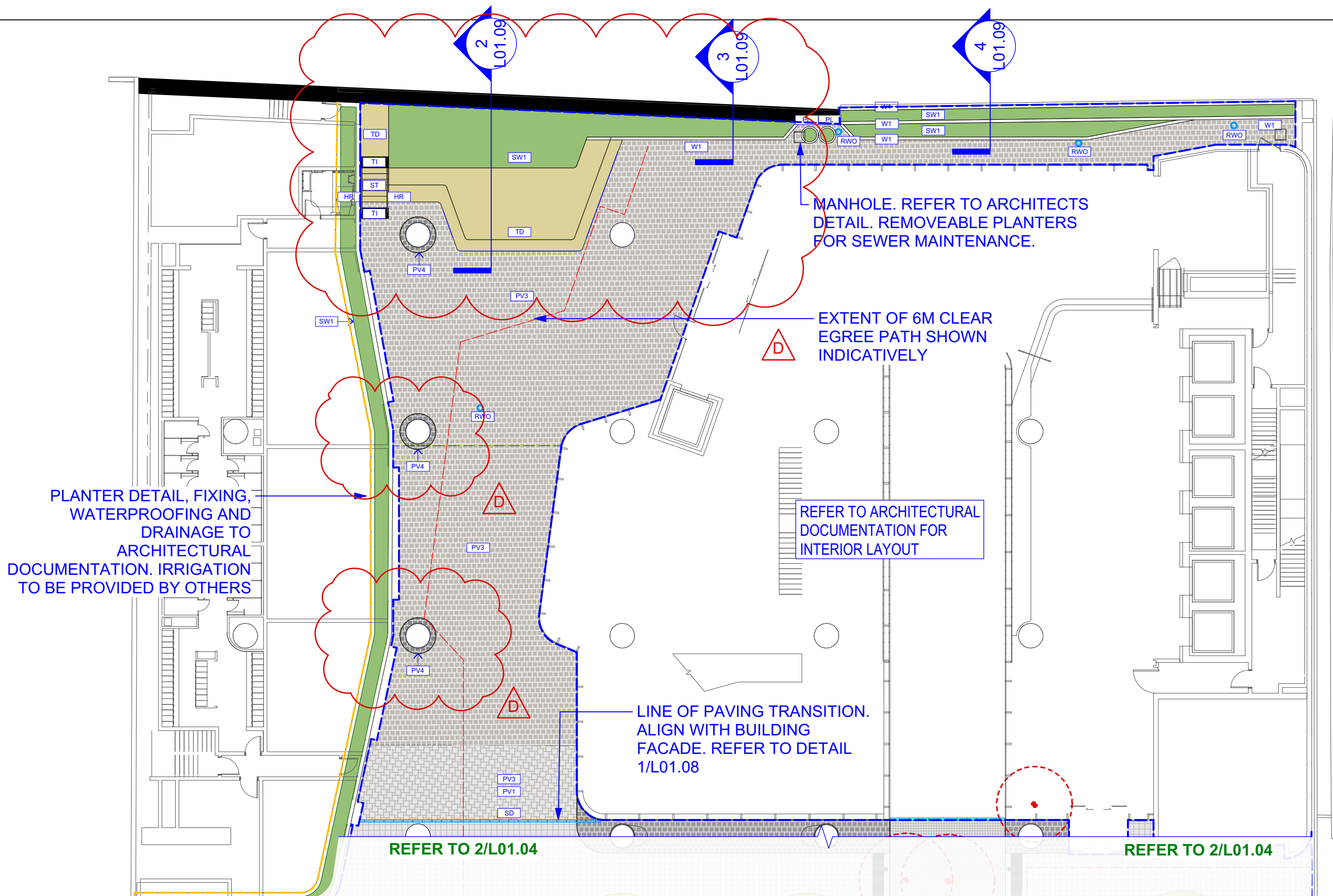
WESTERN SYDNEY  
UNIVERSITY

**STATUS**  
Project Phase  
FOR TENDER  
**NOT FOR CONSTRUCTION**

**DRAWING**  
PLANS  
Hassall Street Public Domain

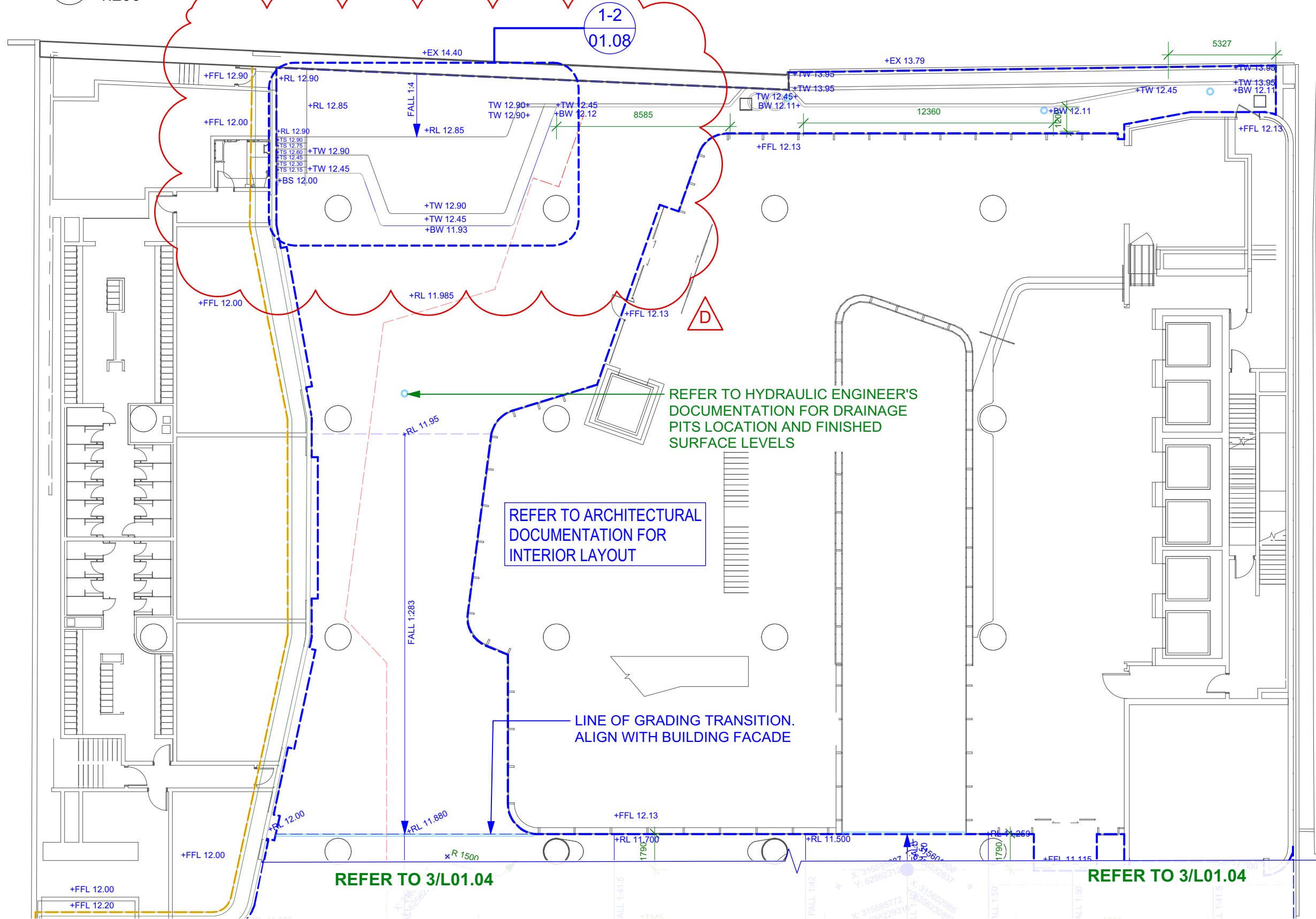
**DRAWING NO.**  
6HS-ASP-L01.04  
**REVISION**  
D



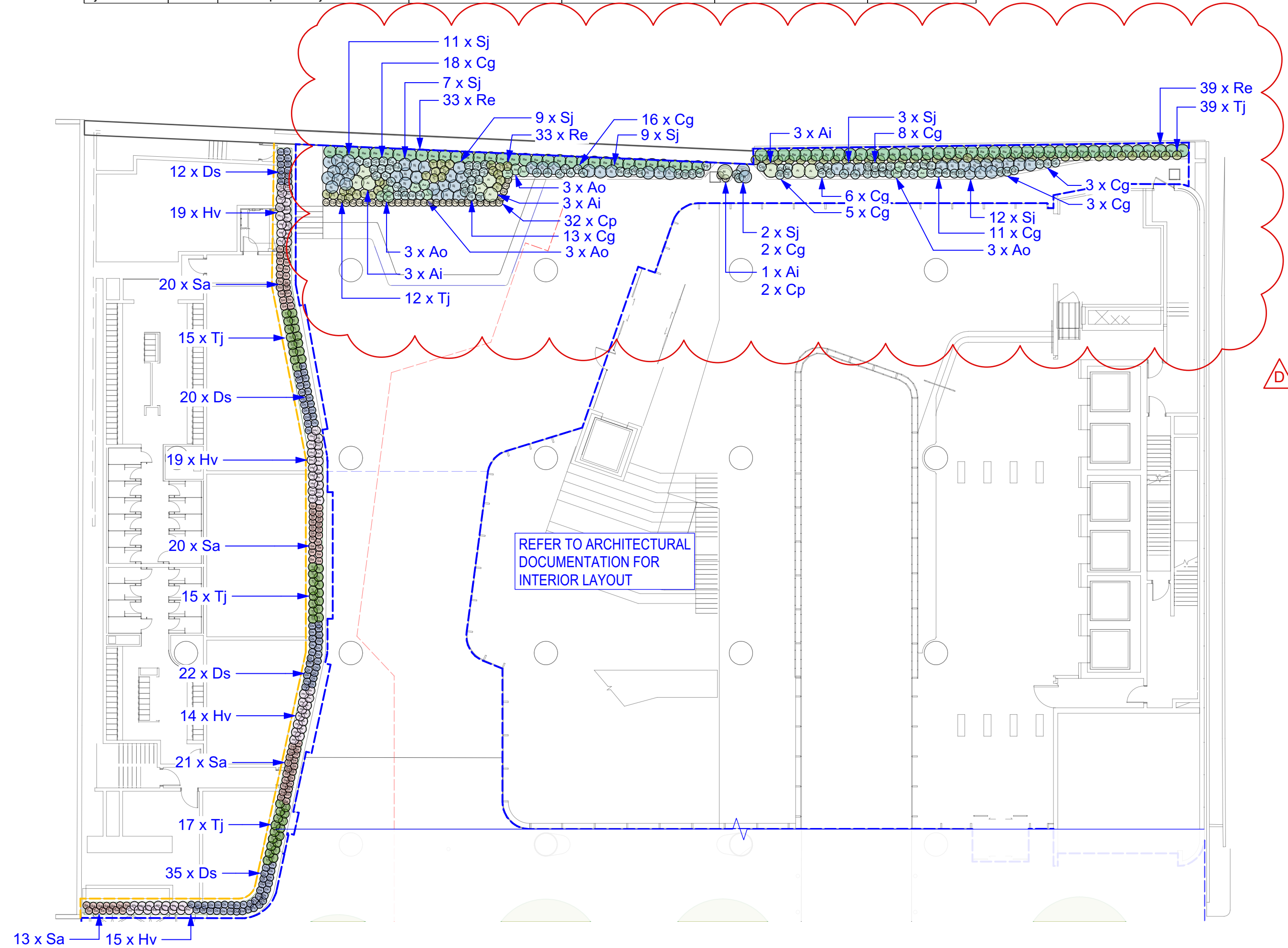


Plant List	ID	QTY	BOTANICAL NAME	COMMON NAME	EXOTIC/NATIVE	SCHEDULED SIZE	SPACING (MM)
TREES							
	Fa	5	Flindersea australis	Australian Teak	Native	400L	As Shown
GROUND FLOOR PLAZA							
	Ai	10	Alcantarea imperialis	Silver Plum Bromeliad	Exotic	300ML	800
	Ao	12	Alcantarea odorata	Fragrant Alcantarea	Exotic	200ML	500
	Cg	85	Carpobrotus glaucescens	Pig Face	Native	200ML	300
	Cp	34	Convolvulus pluricaulis	Shankhapushpi	Exotic	200ML	300
	Sj	52	Strelitzia juncea	Rush-leaved Strelitzia	Exotic	200ML	300
	Re	72	Rhapis excels	Lady Palm	Exotic	300ML	600
	TJ	66	Trachelospermum jasminoides	Star Jasmine	Exotic	200ML	500
RETAIL GREEN ROOF							
	Ds	89	Dicondra 'Silver Falls'	Silver Falls	Exotic	200ML	400
	Hv	64	Hardenbergia violacea	Native Sarsparella	Native	150ML	500
	Sa	74	Scaevola aemula	Fan Flower	Native	200ML	400
	TJ	47	Trachelospermum jasminoides	Star Jasmine	Exotic	200ML	500

1 GENERAL ARRANGEMENT AND FURNITURE - GROUND LEVEL  
1:200



2 SETOUT + GRADING & LEVELS - GROUND LEVEL  
1:200



3 PLANTING PLAN - LEVEL 1 & GROUND LEVEL  
1:200

**WARNING**

**DIAL BEFORE YOU DIG**

Services shown on this drawing are approximate only. The exact location is to be confirmed on site by contractor prior to commencement of work.

These coloured drawings shall be read in digital format or colour hardcopy. These drawings shall be read in conjunction with all relevant information (not limited to legends, schedules, specifications).

These drawings shall be read in conjunction with any Engineers, Architects or other consultant information (not limited to drawings, legends, schedules, specifications).

Check all dimensions and site conditions prior to commencement of any work or procurement or fabrication of any services, materials, fittings or equipment.

Not be reproduced or distributed without prior permission of the Landscape Architect.

NOTES / KEY PLAN

DATE	REV	AMENDMENTS
5/17/19	A	ISSUED FOR CONSULTANTS REVIEW - DRAFT TENDER
5/27/19	B	ISSUED FOR 100% TENDER
6/6/19	C	ISSUED FOR 100% TENDER - UPDATED
30/7/19	D	ISSUED FOR 100% TENDER

CONSULTANTS

<b>ARCHITECTS</b> Tzannes 2 Foveaux St Sunny Hill, NSW 2010 T 02 9319 3744	<b>ENGINEERS</b> L17151 Castleough St Sydney, NSW 2000 T 02 8446 3000
<b>ARCHITECTS</b> BlightRayner L2081 Creek St Brisbane, QLD 4000 T 07 3855 6500	<b>ENGINEERS</b> 485 Victoria Ave Cherrywood, NSW 2087 T 02 9415 4100
<b>PROJECT MANAGER</b> SOLUTIONS CONSULTING L17151 Castleough St Sydney, NSW 2000 T 0412 925 650	<b>CERTIFIER</b> L17151 Castleough St Sydney, NSW 2000 T 02 9283 6555

ASPECT Studios

ASPECT Studios Pty Ltd  
Level 1, 78-80 George Street  
Redfern NSW 2016  
Australia  
T 02 9699 7182  
www.aspect-studios.com  
sydney@aspect-studios.com  
ABN 11 120 219 551

PROJECT  
HASSELL STREET PARRAMATTA  
2B - 6 Hassell Street Parramatta, NSW 2150

CLIENT

Charter Hall

WESTERN SYDNEY UNIVERSITY

NORTH  
SCALE A1 | SCALE A3  
1:200 1:400  
0 5 10 15M  
Do not scale - use dimensions & callouts on drawings & schedules. Refer discrepancies to Landscape Architect for clarification.

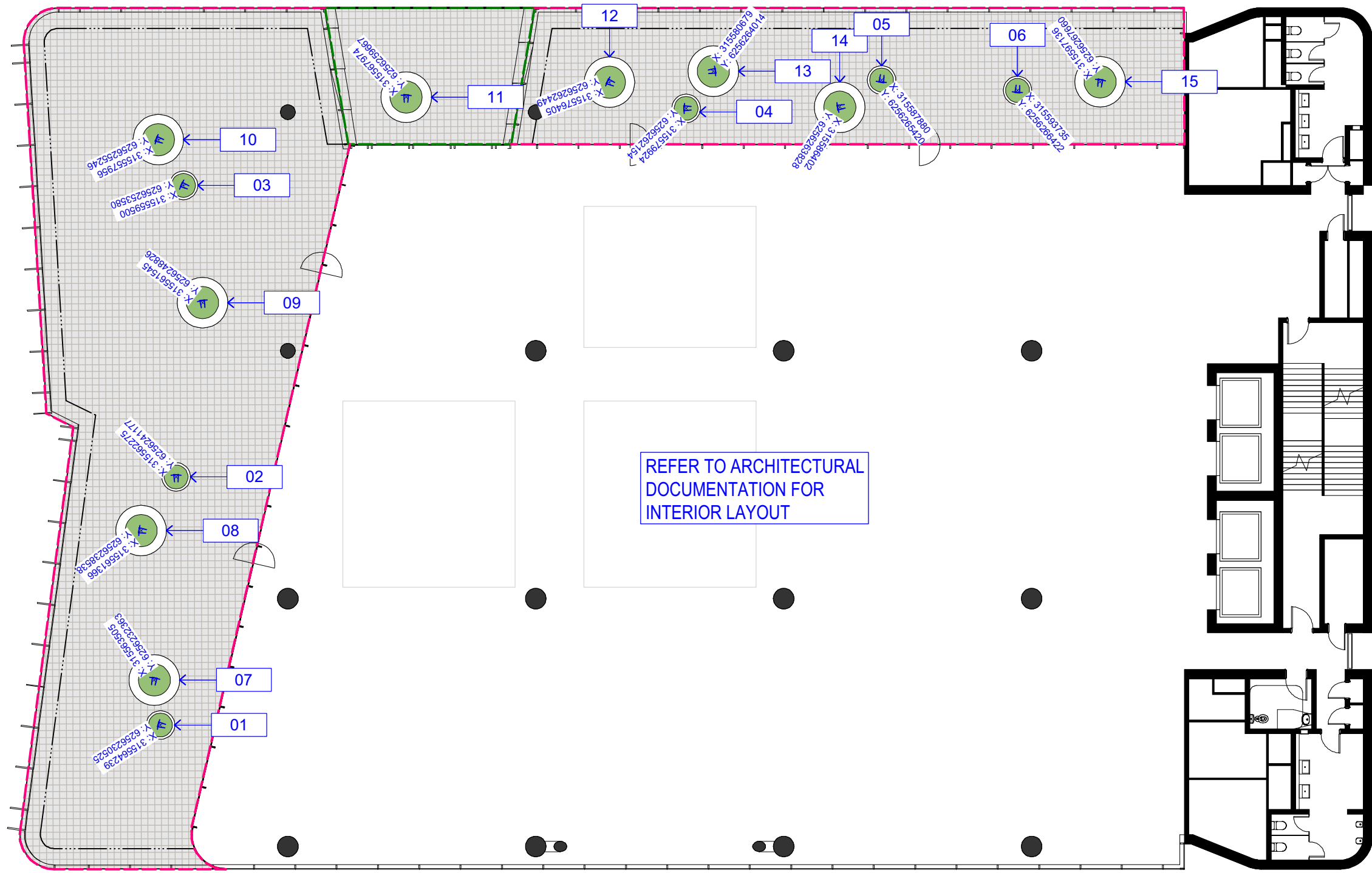
STATUS  
Project Phase  
FOR TENDER  
NOT FOR CONSTRUCTION

DRAWING  
PLANS  
Ground Level & Level 1

DRAWING NO.  
6HS-ASP-L01.05 D

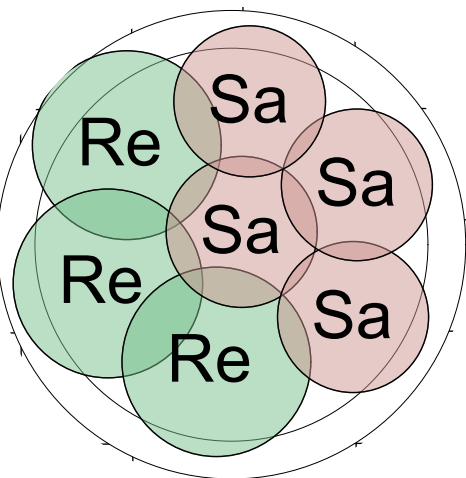
REVISION



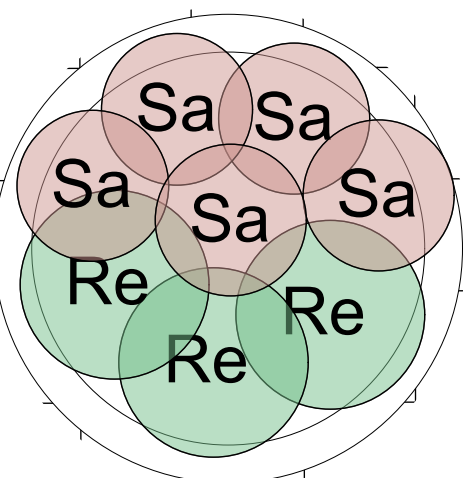


Plant List						
ID	QTY	BOTANICAL NAME	COMMON NAME	EXOTIC/NATIVE	SCHEDULED SIZE (L)	SPACING
LEVEL 10 & LEVEL 12 TERRACE						
Ca	34	Chryscephalum apiculatum	Yellow Buttons	Native	5	400
Hv	12	Hardenbergia violacea	Native Sarsparella	Native	5	500
Re	38	Russelia equisetiformis	Coral Plant	Exotic	25	500
Sg	16	Salvia guarantica 'Black and Blue'	Anise Scented Sage	Exotic	25	600
St	46	Sansevieria trifasciata	Snake Plant	Exotic	25	400
Sa	17	Scaevolea aemula	Fan Flower	Exotic	25	400

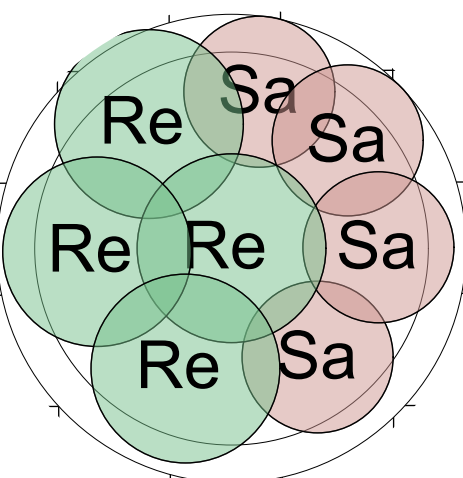
1 SETOUT & PLANTING PLAN - LEVEL 10 & 12  
1:200



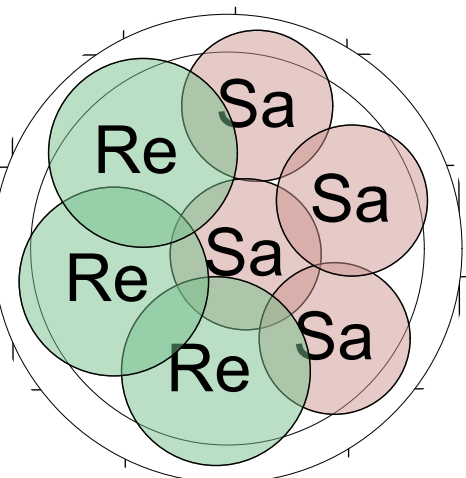
2 DETAIL PLANTING PLAN 1  
1:20



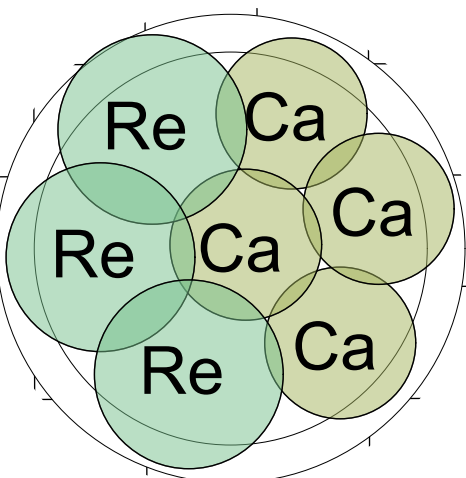
3 DETAIL PLANTING PLAN 2  
1:20



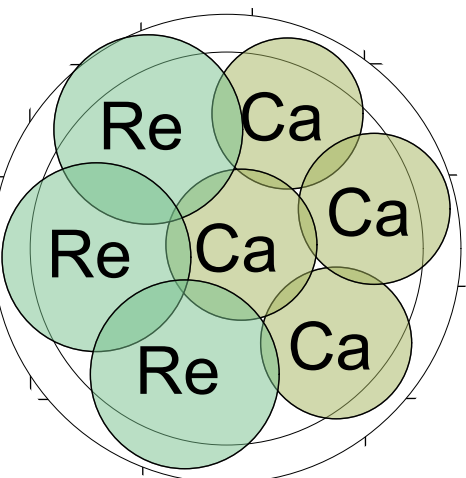
4 DETAIL PLANTING PLAN 3  
1:20



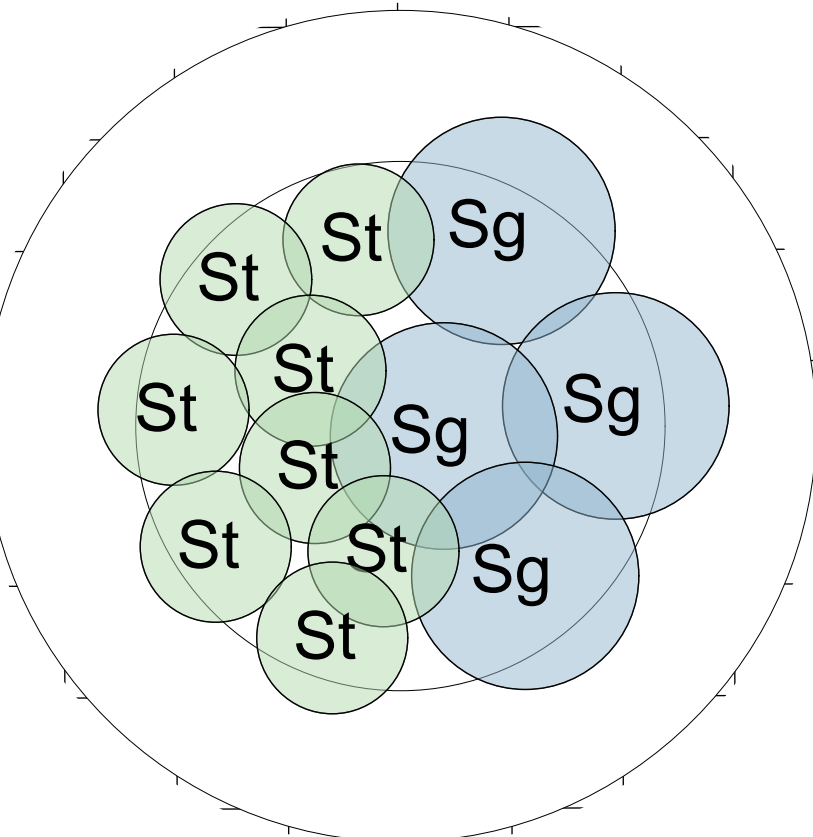
5 DETAIL PLANTING PLAN 4  
1:20



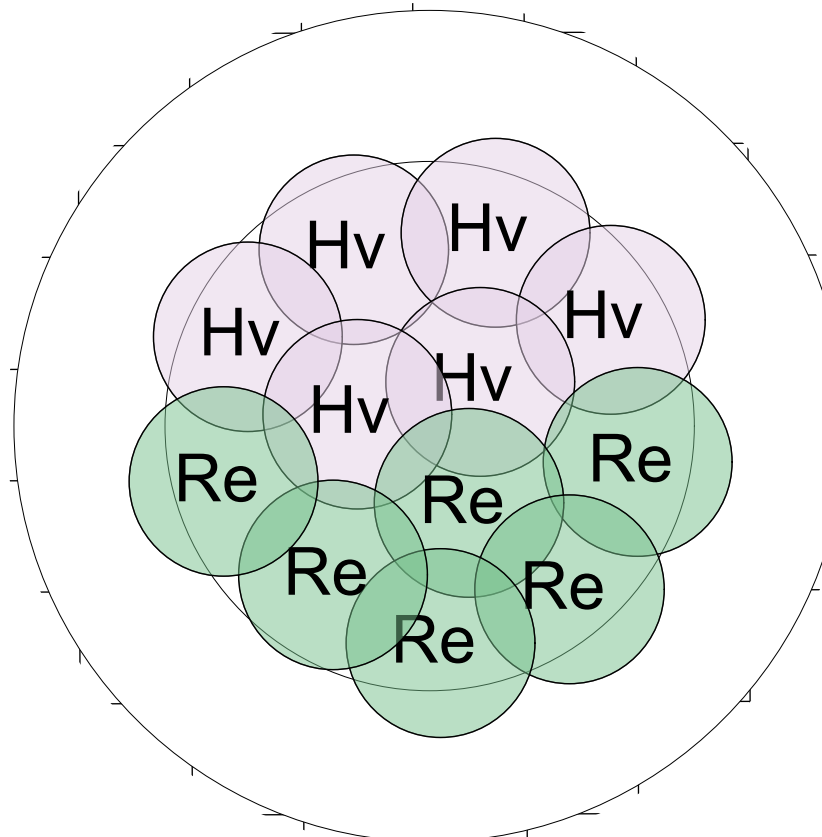
6 DETAIL PLANTING PLAN 5  
1:20



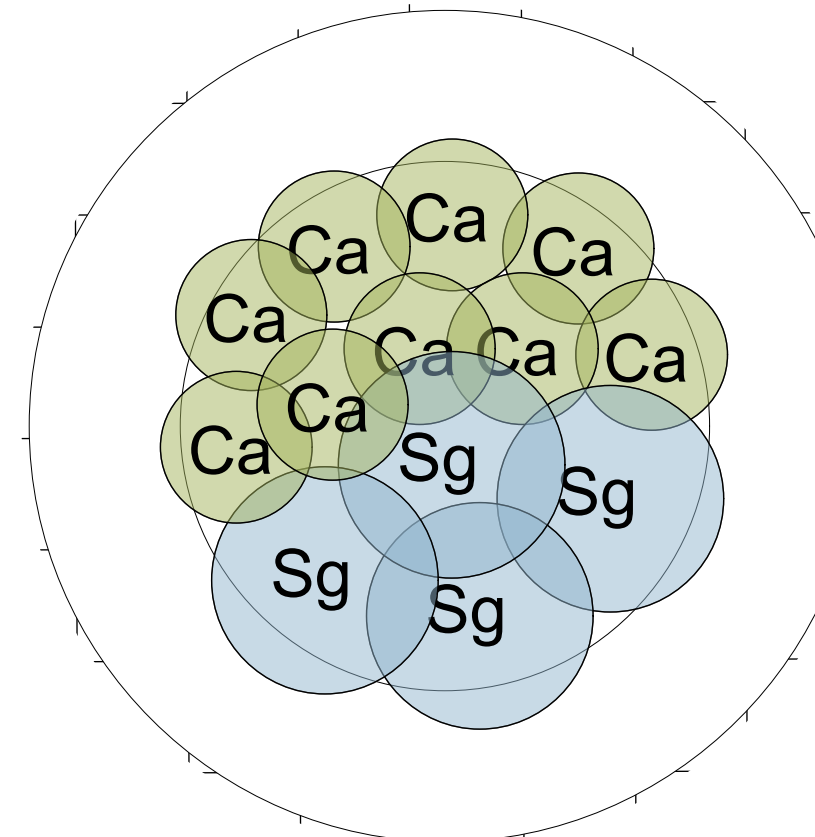
7 DETAIL PLANTING PLAN 6  
1:20



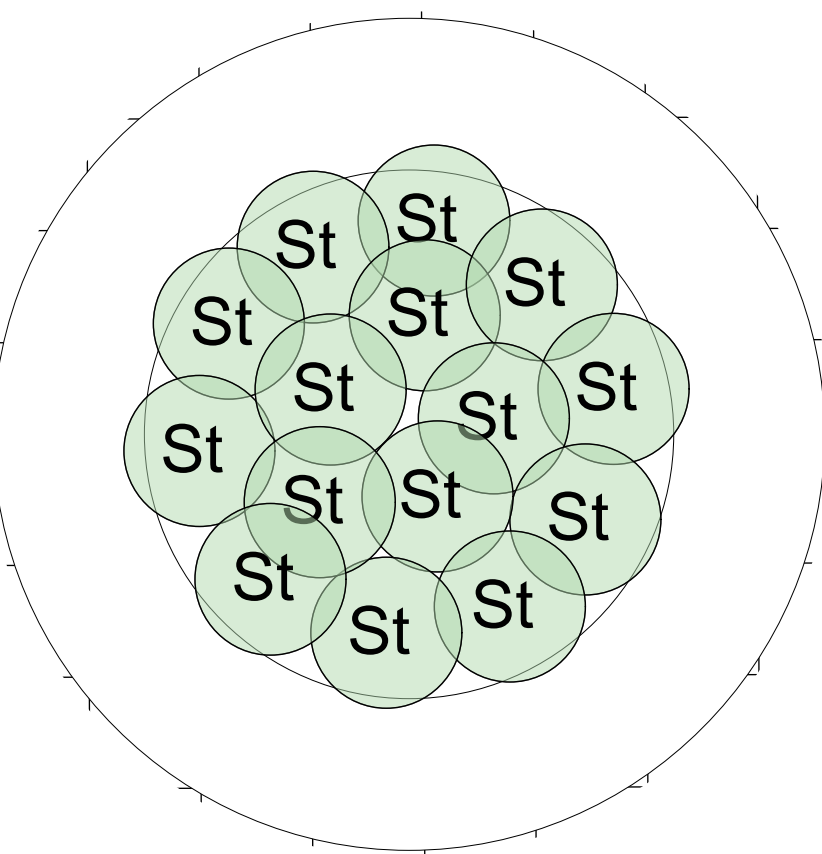
8 DETAIL PLANTING PLAN 7  
1:20



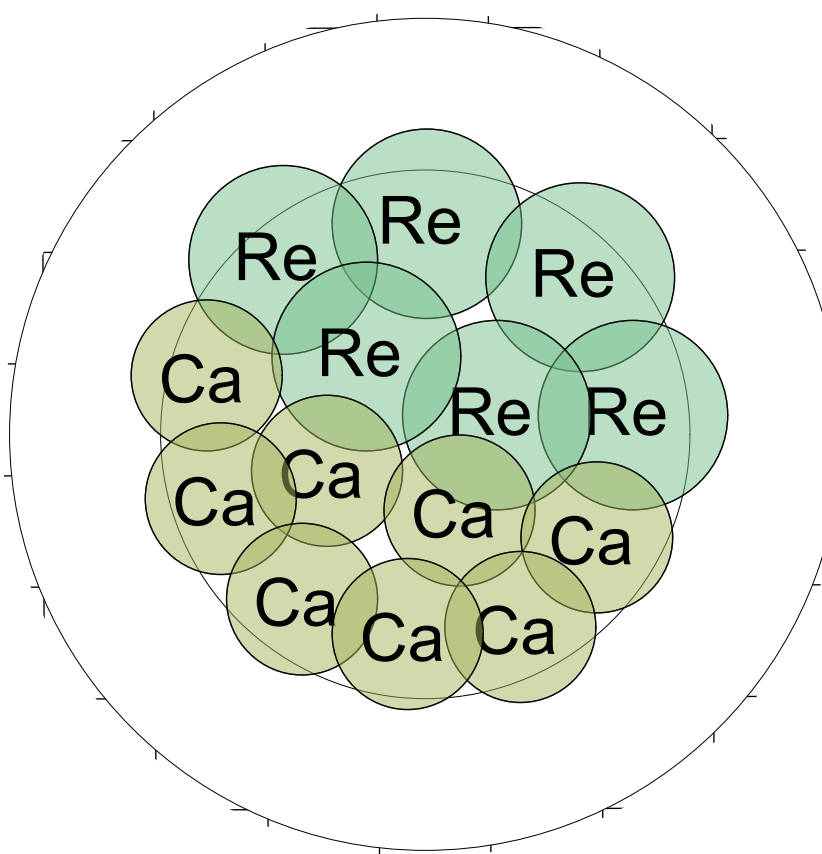
9 DETAIL PLANTING PLAN 8  
1:20



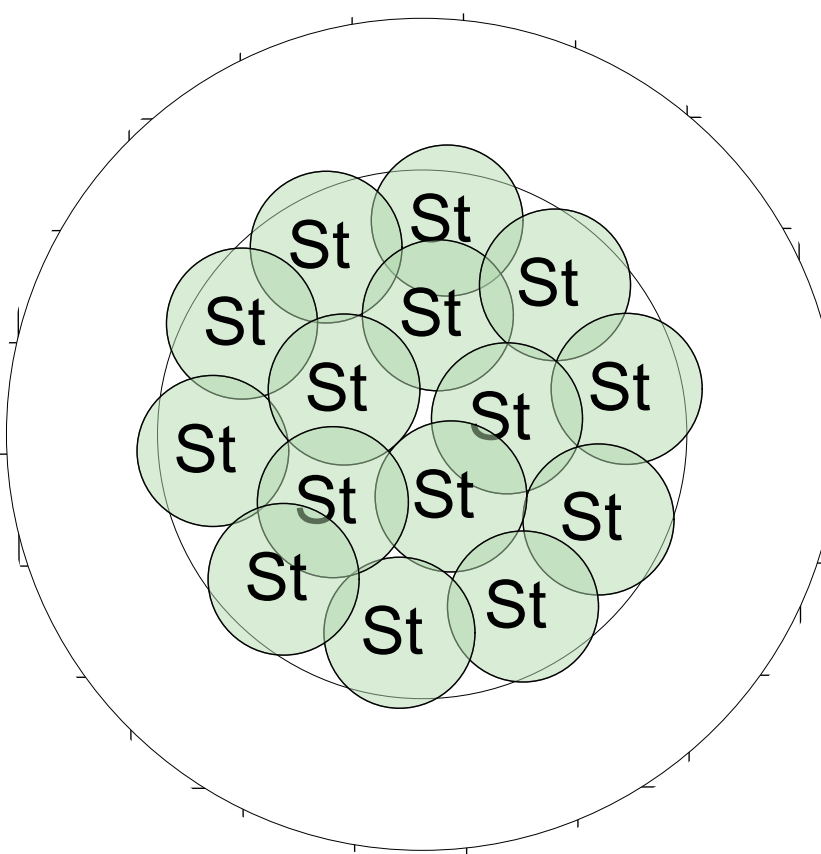
10 DETAIL PLANTING PLAN 9  
1:20



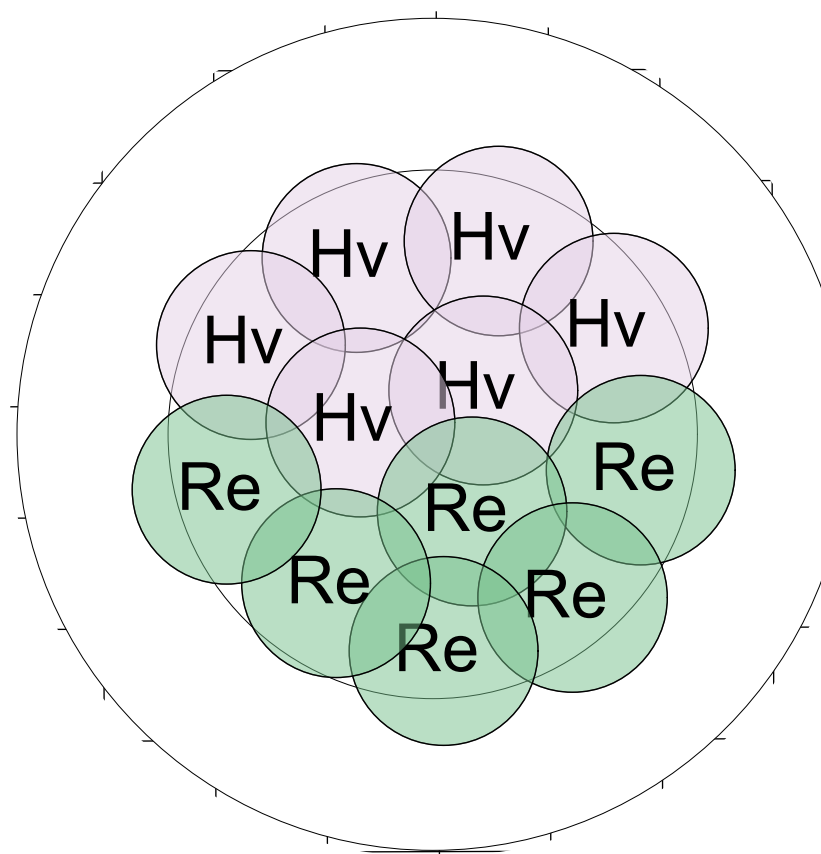
11 DETAIL PLANTING PLAN 10  
1:20



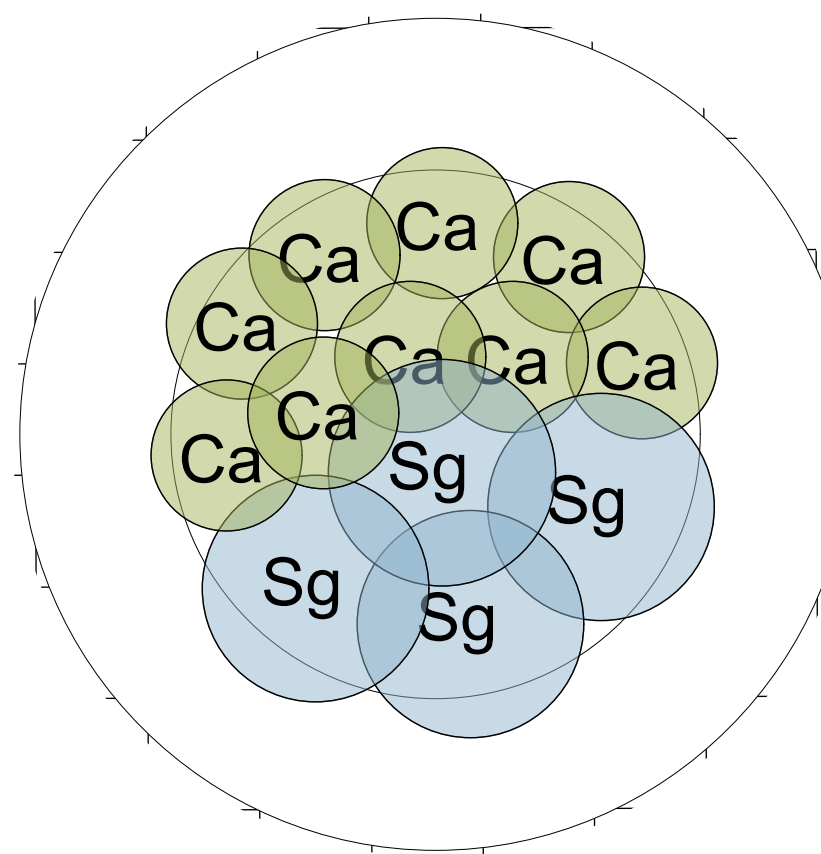
12 DETAIL PLANTING PLAN 11  
1:20



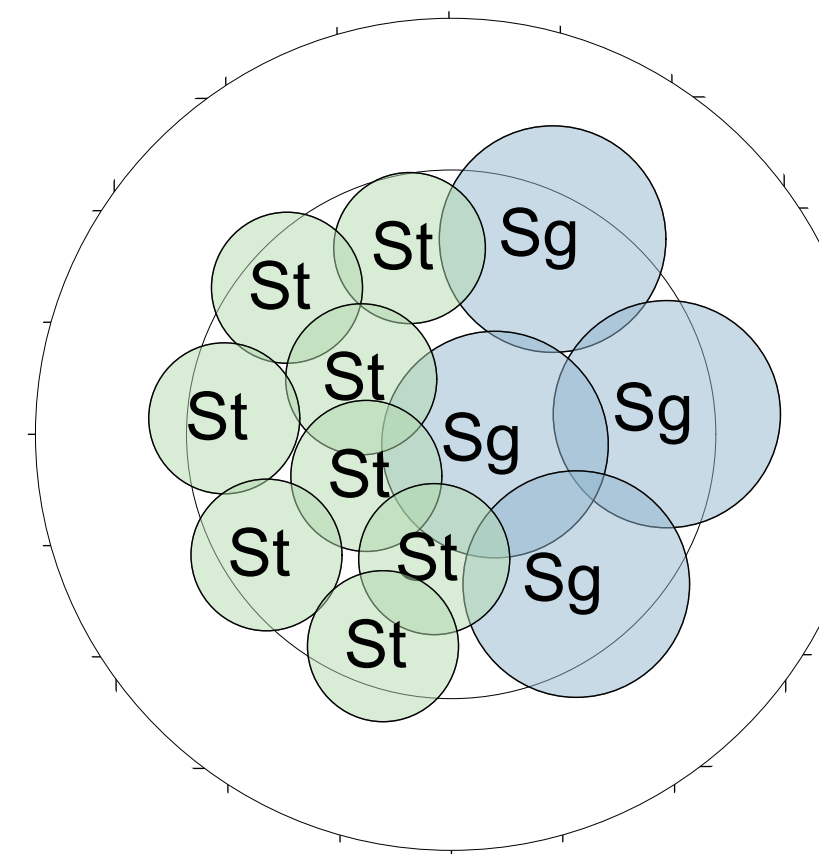
13 DETAIL PLANTING PLAN 12  
1:20



14 DETAIL PLANTING PLAN 13  
1:20



15 DETAIL PLANTING PLAN 14  
1:20



16 DETAIL PLANTING PLAN 15  
1:20

**WARNING**  
**DIAL BEFORE YOU DIG**  
www.1100.com.au  
Services shown on this drawing are approximate only. The exact location is to be confirmed on site by contractor prior to commencement of work.  
These coloured drawings shall be read in digital format or colour hardcopy. These drawings shall be read in conjunction with all relevant information (not limited to legends, schedules, specifications).  
These drawings shall be read in conjunction with any Engineers, Architects or other consultant information (not limited to drawings, legends, schedules, specifications).  
Check all dimensions and site conditions prior to commencement of any work or procurement or fabrication of any services, materials, fittings or equipment.  
Not be reproduced or distributed without prior permission of the Landscape Architect.

NOTES / KEY PLAN

DATE	REV	AMENDMENTS
5/17/19	A	ISSUED FOR CONSULTANTS REVIEW - DRAFT TENDER
5/27/19	B	ISSUED FOR 100% TENDER
6/6/19	C	ISSUED FOR 100% TENDER - UPDATED
30/7/19	D	ISSUED FOR 100% TENDER

CONSULTANTS

<b>ARCHITECTS</b> Tzannes 2 Foveaux St Sunny Hill, NSW 2100 T 02 9319 3744	<b>ENGINEERS</b> L117151 Castlereagh St Sydney, NSW 2000 T 02 8446 3000
<b>ARCHITECTS</b> BlightRayner L2081 Creek St Brisbane, QLD 4000 T 07 3855 6500	<b>ENGINEERS</b> 485 Victoria Ave Cherrywood, NSW 2087 T 02 9415 4100
<b>PROJECT MANAGER</b> SOLUTIONS CONSULTING L1443 Martin Place Sydney, NSW 2000 T 0412 925 650	<b>CERTIFIER</b> L17496 Kent St Sydney, NSW 2000 T 02 9283 6555

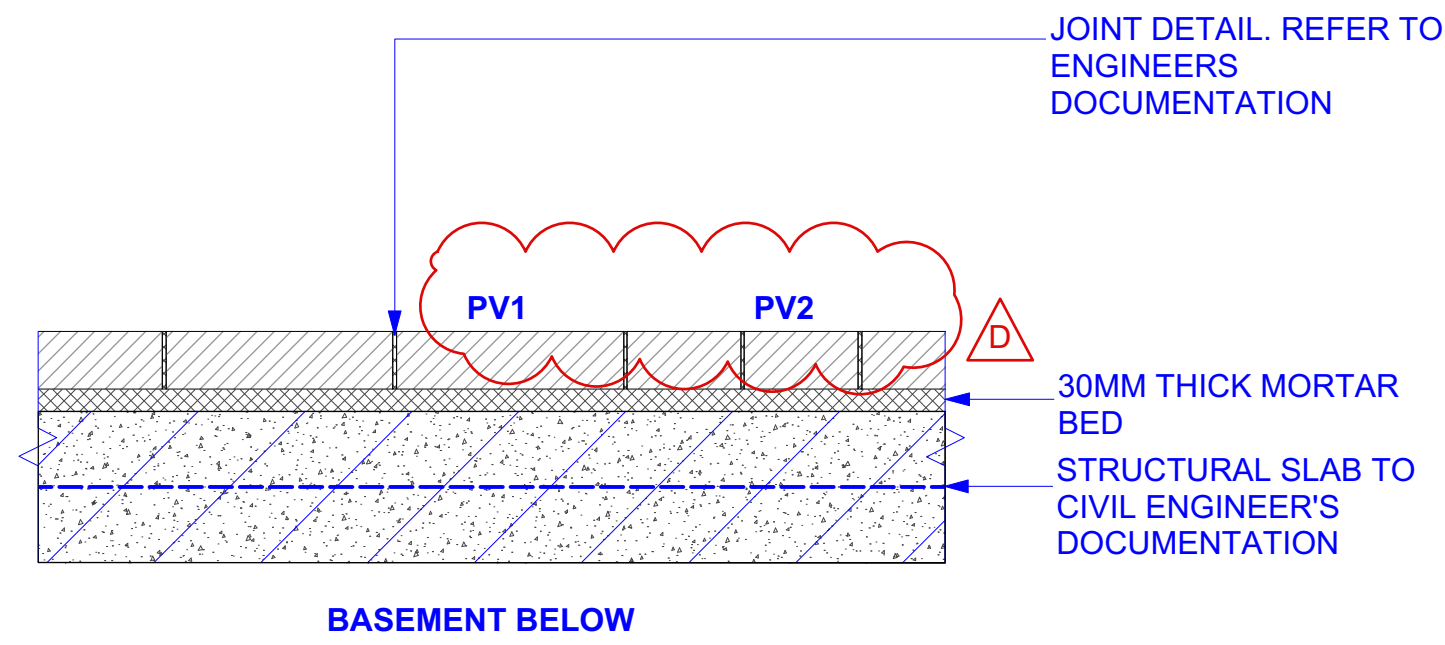
ASPECT Studios

PROJECT  
HASSELL STREET PARRAMATTA  
2B - 6 Hassell Street Parramatta, NSW 2150  
CLIENT  
Charter Hall  
WESTERN SYDNEY UNIVERSITY  
STATUS  
Project Phase  
FOR TENDER  
NOT FOR CONSTRUCTION  
DRAWING NO.  
6HS-ASP-L01.06  
REVISION  
D

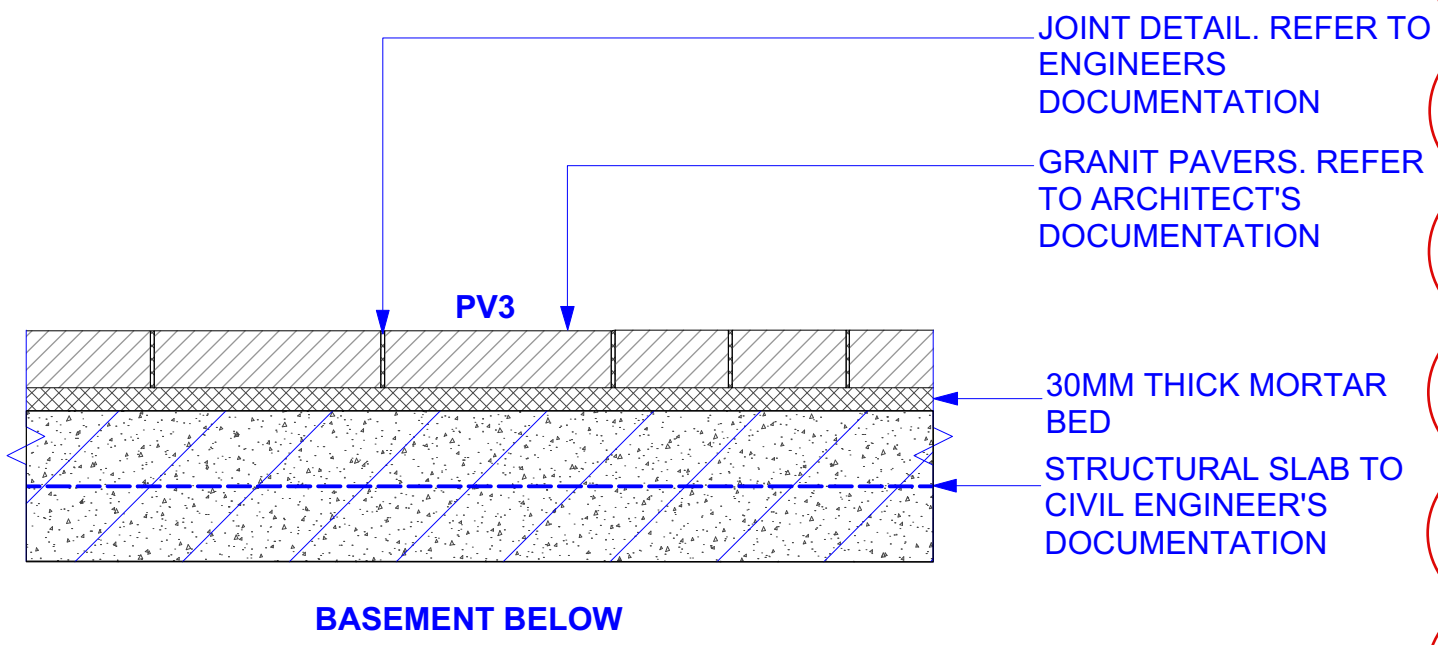
PROJECT  
HASSELL STREET PARRAMATTA  
2B - 6 Hassell Street Parramatta, NSW 2150  
CLIENT  
Charter Hall  
WESTERN SYDNEY UNIVERSITY  
STATUS  
Project Phase  
FOR TENDER  
NOT FOR CONSTRUCTION

**SCALE A1 | SCALE A3**  
1:200 1:400  
0 5 10 15M  
Do not scale - use dimensions & callouts on drawings & schedules. Refer discrepancies to Landscape Architect for clarification.  
DRAWN  
GH  
CHECKED  
HBJNB  
DRAWING NO.  
6HS-ASP-L01.06  
REVISION  
D

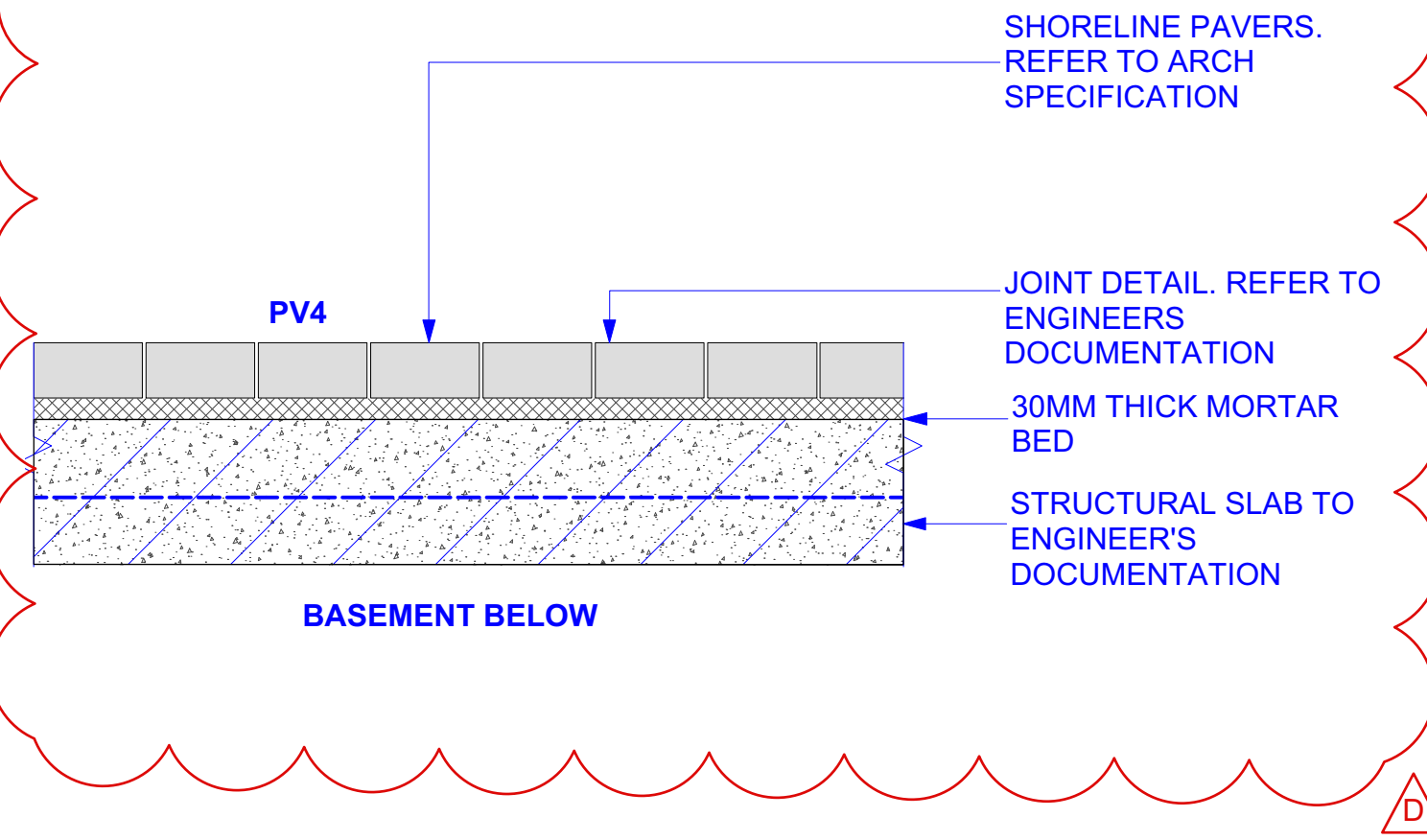




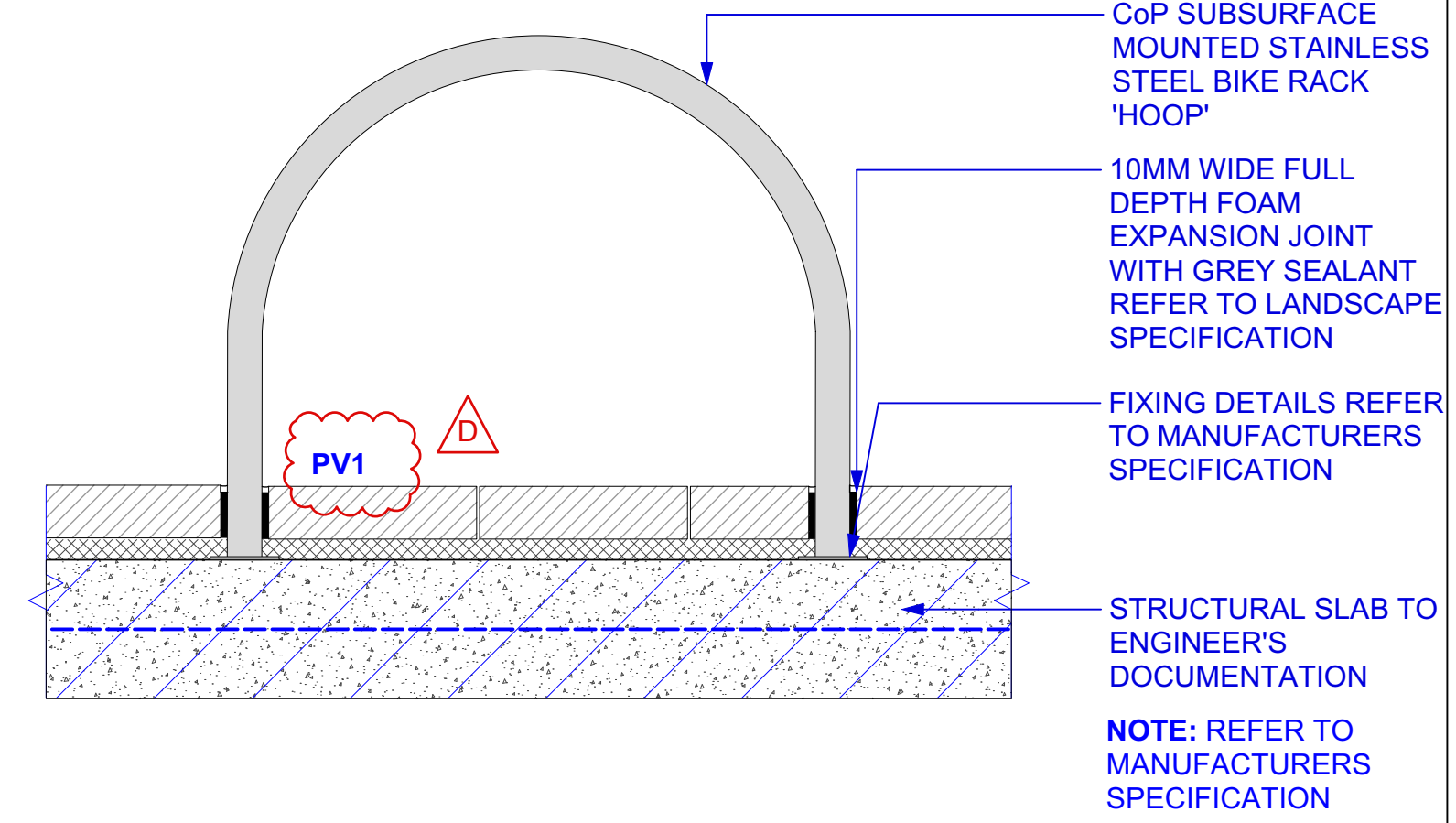
1 PAVING TYPE 1&2 | CoP PD CONCRETE UNIT PAVER - ON SLAB SECTION  
1:10



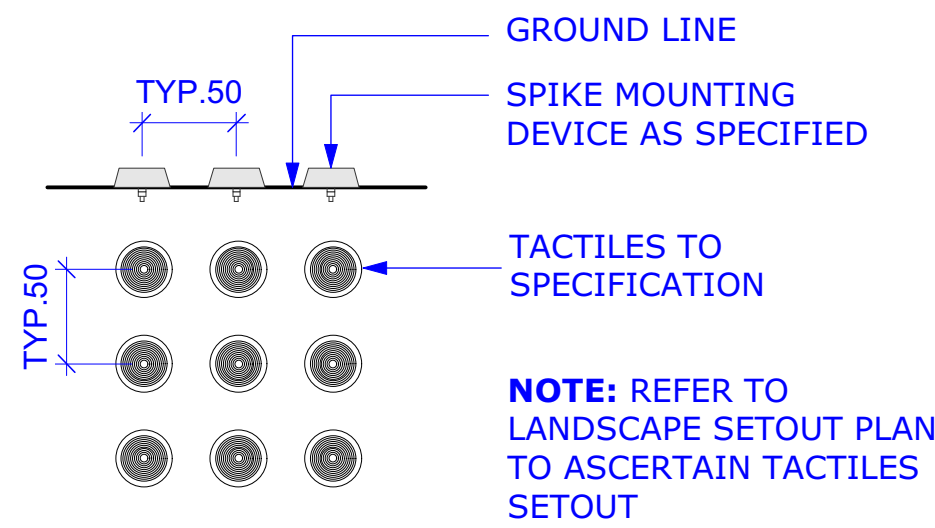
2 PAVING TYPE 3 | PLAZA GRANITE UNIT PAVER - ON SLAB SECTION  
1:10



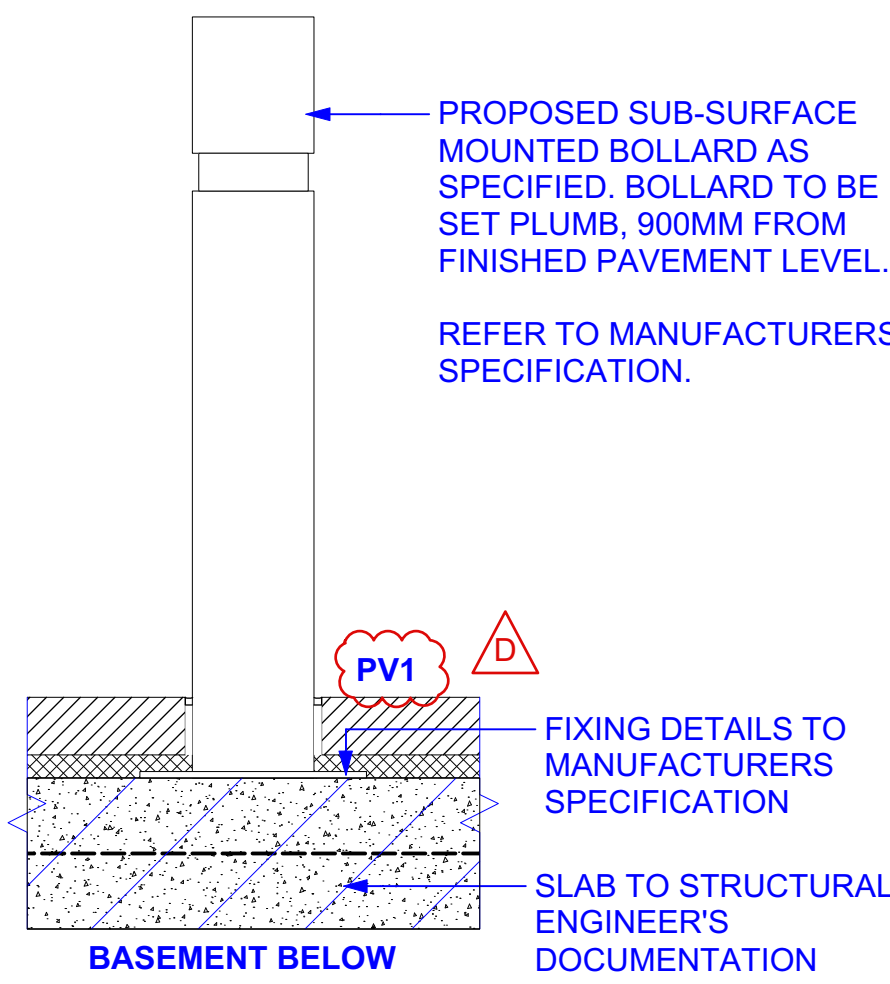
3 PAVING TYPE 4 | COBBLE STONE - SHORELINE SECTION  
1:10



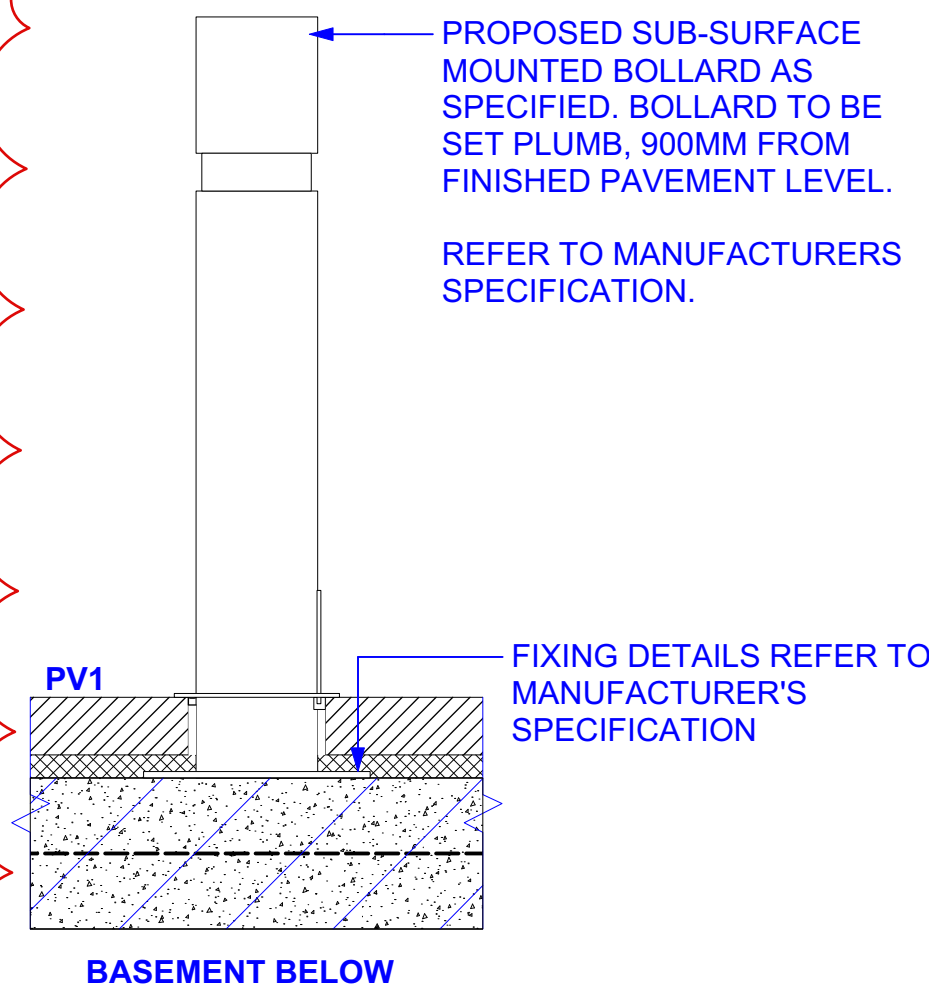
4 BR | CoP BIKE HOOP SECTION  
1:10



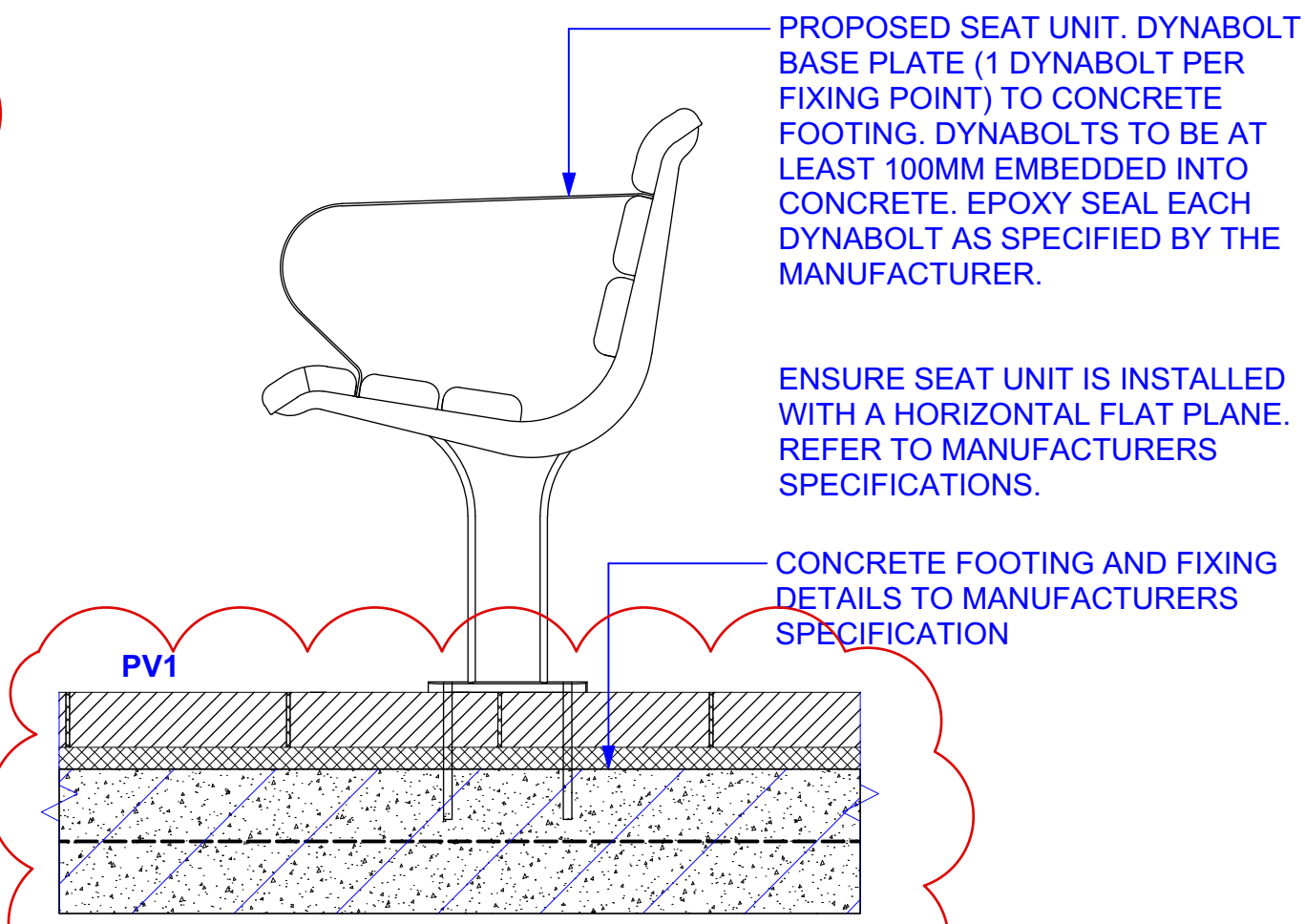
5 GROUND SURFACE TACTILE INDICATORS PLAN|SECTION  
1:4



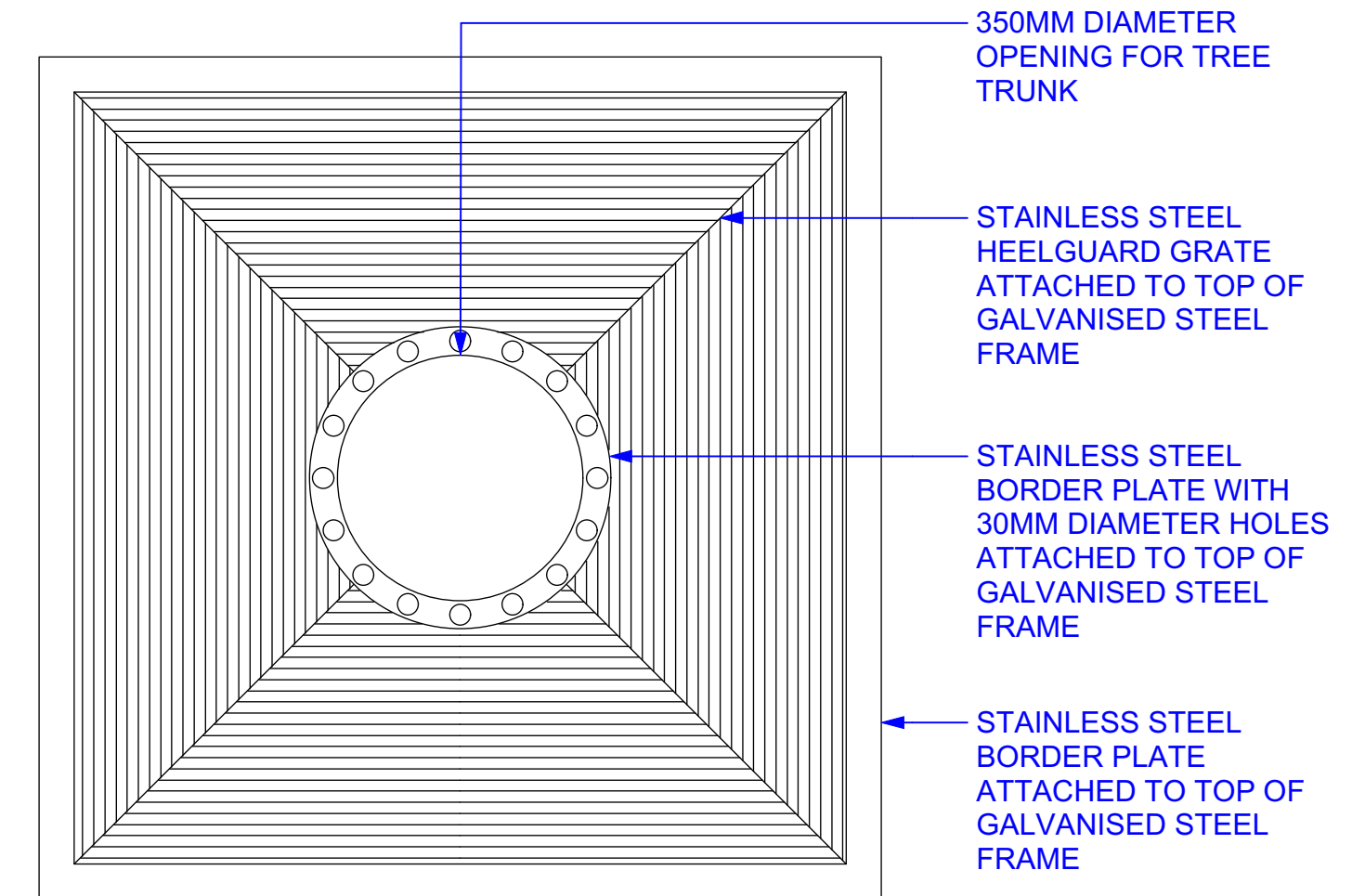
6 BO1 | FIXED CoP BOLLARD SECTION  
1:10



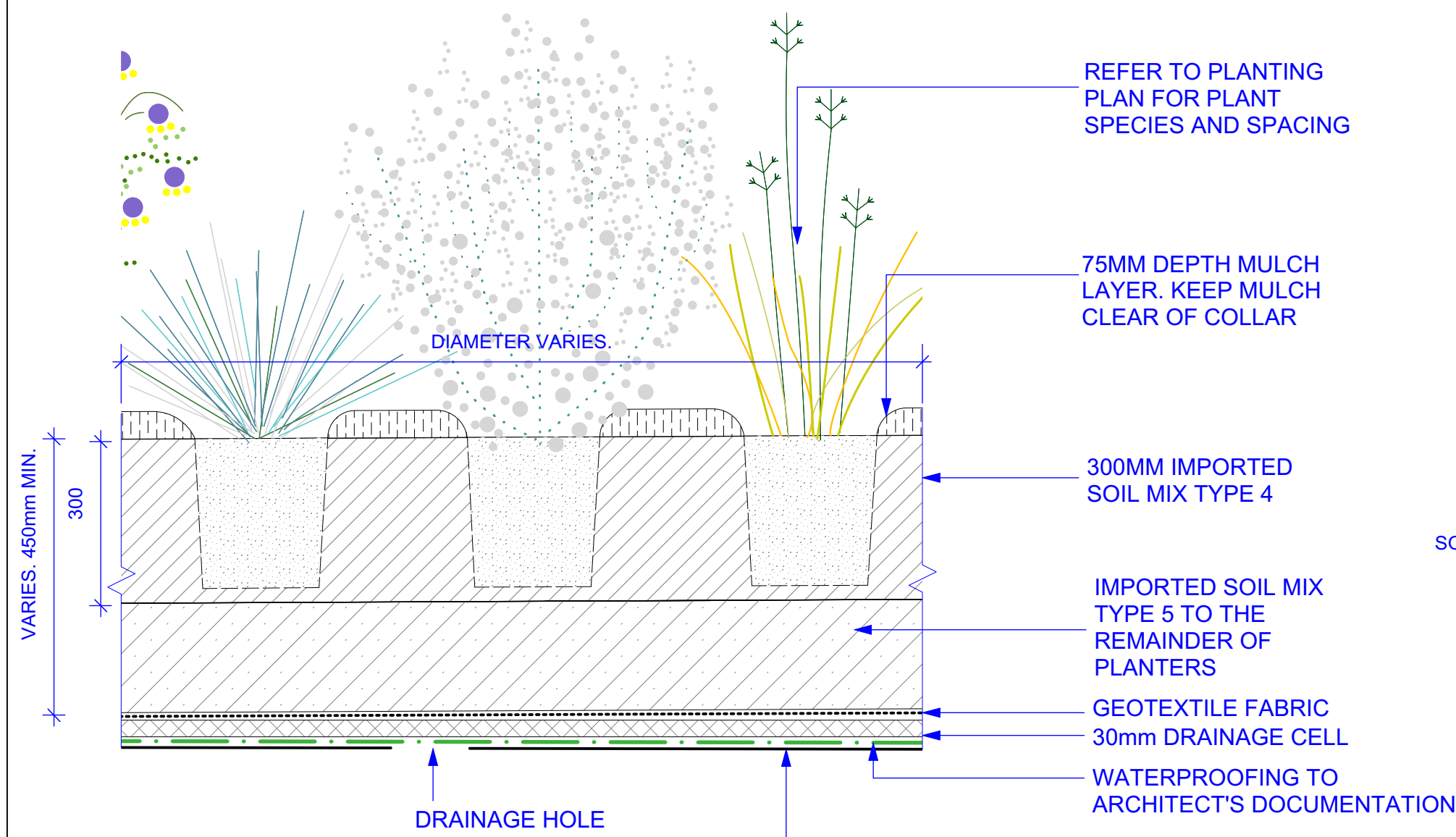
7 BO2 | REMOVABLE CoP BOLLARD SECTION  
1:10



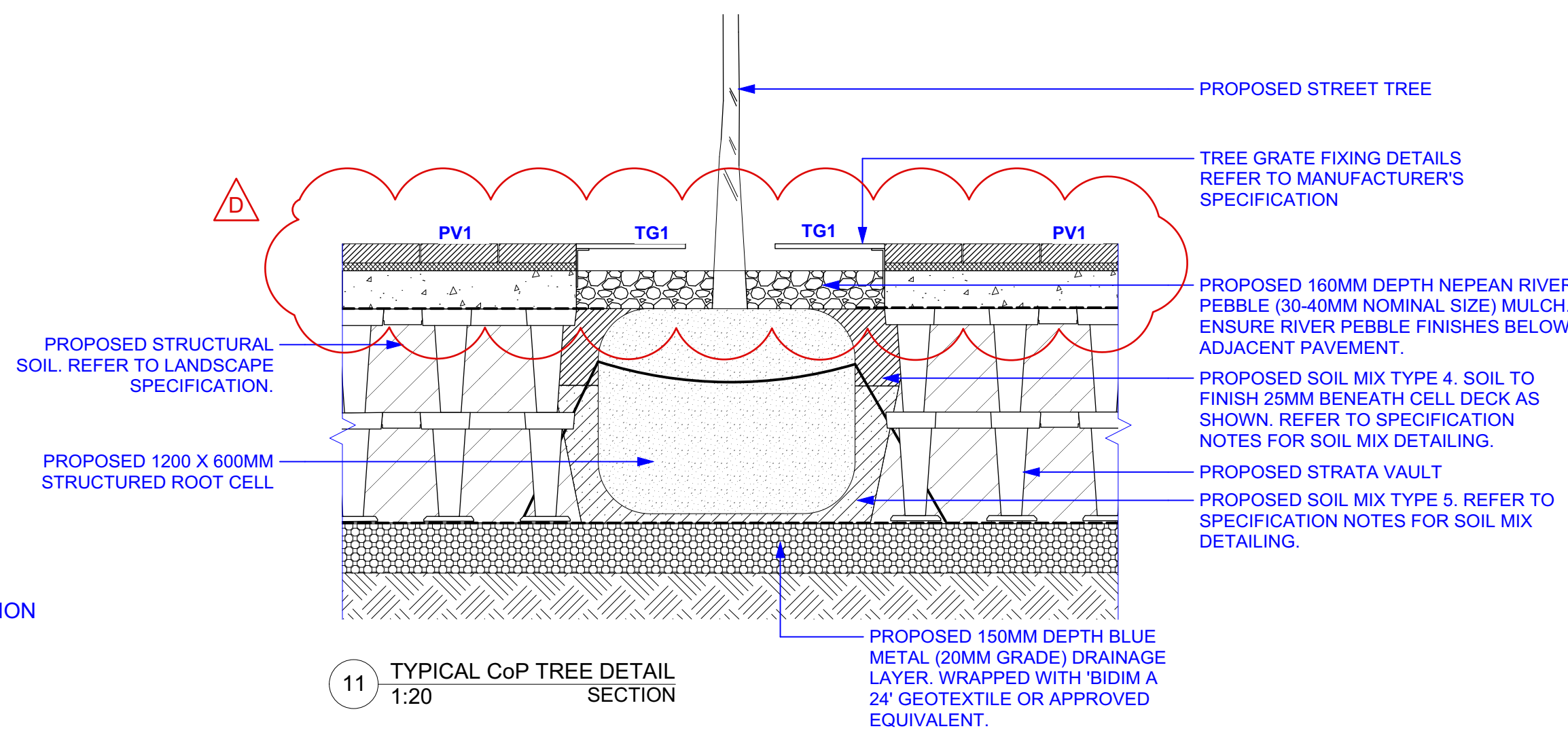
8 BE | CoP SEAT SECTION  
1:10



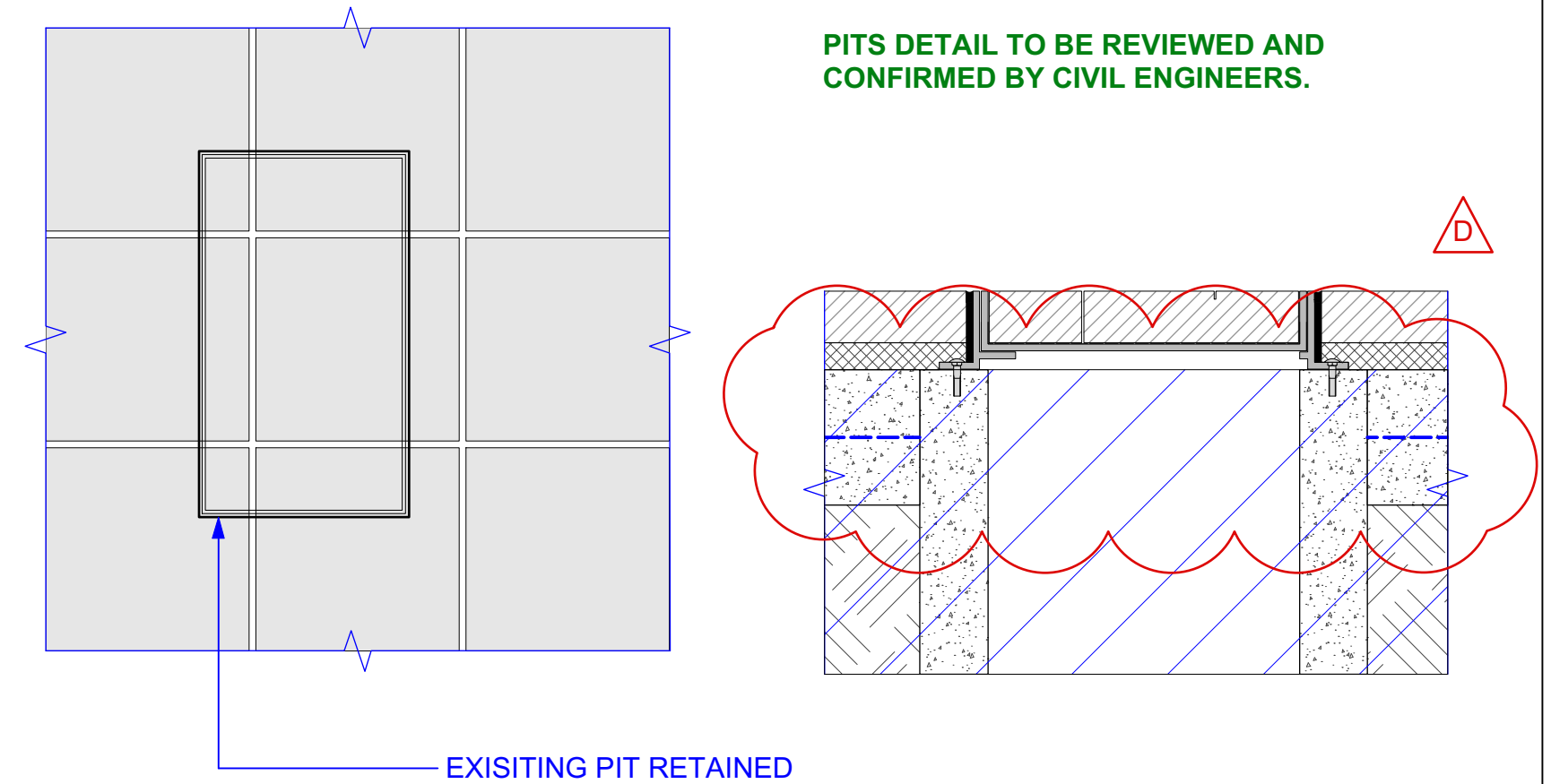
9 TG1 | CoP TREE GRATE PLAN  
1:10



10 TYPICAL MASS PLANTING DETAIL IN PLANTER SECTION  
1:10



11 TYPICAL CoP TREE DETAIL SECTION  
1:20



12 TYPICAL PIT COVER WITH PAVER DETAIL PLAN & SECTION  
1:10

**WARNING**  
**DIAL BEFORE YOU DIG**  
www.1100.com.au  
Services shown on this drawing are approximate only. The exact location is to be confirmed on site by contractor prior to commencement of work.  
These coloured drawings shall be read in digital format or colour hardcopy. These drawings shall be read in conjunction with all relevant information (not limited to legends, schedules, specifications).  
These drawings shall be read in conjunction with any Engineers, Architects or other consultant information (not limited to drawings, legends, schedules, specifications).  
Check all dimensions and site conditions prior to commencement of any work or procurement or fabrication of any services, materials, fittings or equipment.  
Not to be reproduced or distributed without prior permission of the Landscape Architect.

**NOTES / KEY PLAN**  
REQUIRES FUTURE STRUCTURAL AND CIVIL REVIEW AND DOCUMENTATION  
NEW PAVING TO FINISH FLUSH WHERE INTERFACE TO EXISTING  
LOCATION OF ALL UNDERGROUND SERVICES TO BE CONFIRMED ON SITE

DATE	REV	AMENDMENTS
5/17/19	A	ISSUED FOR CONSULTANTS REVIEW - DRAFT TENDER
5/27/19	B	ISSUED FOR 100% TENDER
6/6/19	C	ISSUED FOR 100% TENDER - UPDATED
30/7/19	D	ISSUED FOR 100% TENDER

**CONSULTANTS**  
**Architects**  
Tzannes  
2 Foveaux St  
Sunny Hill, NSW 2010  
T 02 9319 3744  
**Engineers**  
L117151 Castleknock St  
Sydney, NSW 2000  
T 02 8446 3000  
**Architects**  
BlightRayner  
L2081 Creek St  
Brisbane, QLD 4000  
T 07 3855 6500  
**Engineers**  
L17456 Kent St  
Sydney, NSW 2000  
T 02 9415 4100  
**Engineers**  
L17456 Kent St  
Sydney, NSW 2000  
T 02 9415 4100  
**Engineers**  
L17456 Kent St  
Sydney, NSW 2000  
T 02 9415 4100  
**Engineers**  
L17456 Kent St  
Sydney, NSW 2000  
T 02 9415 4100

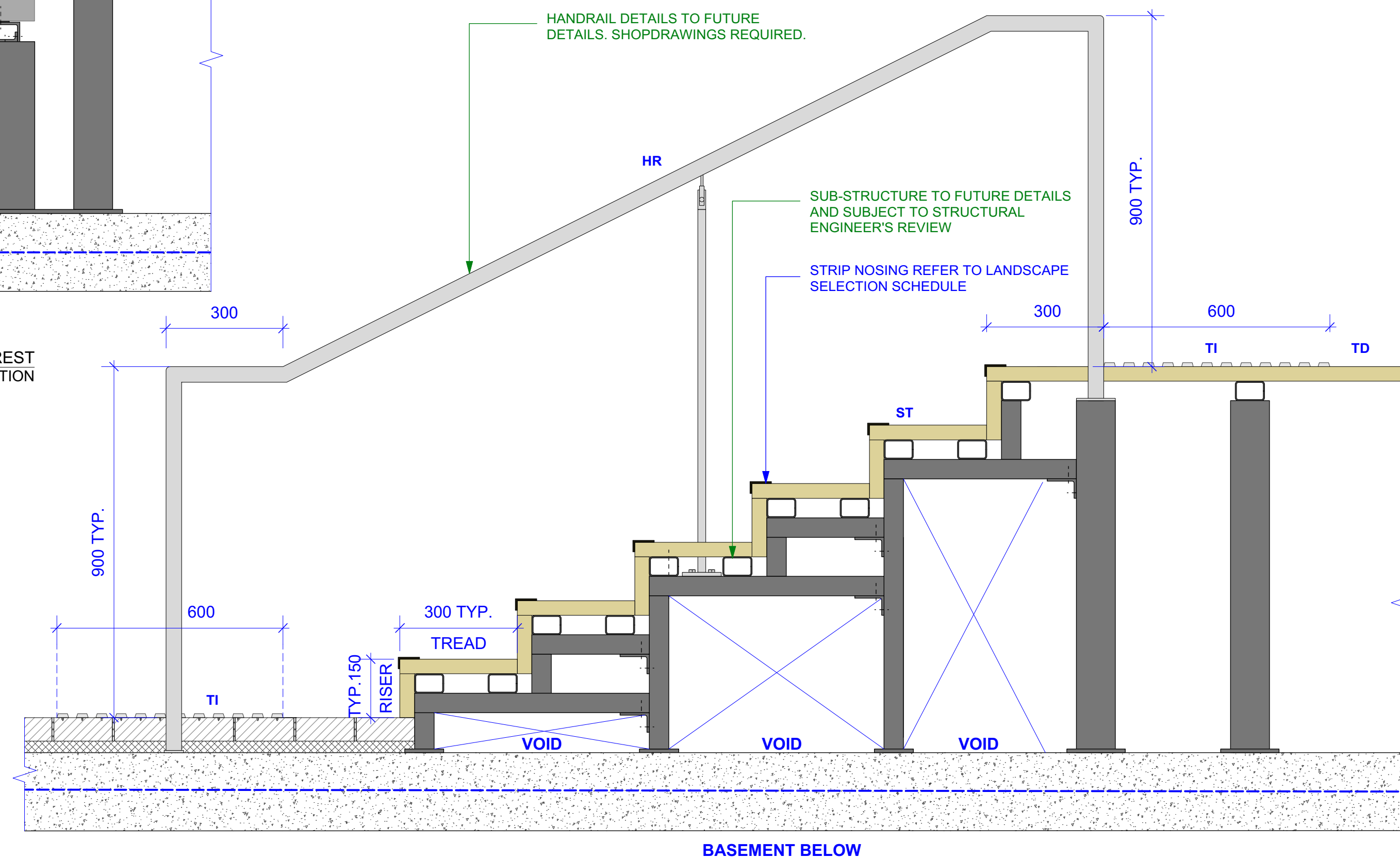
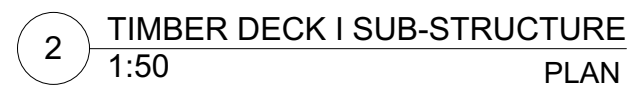
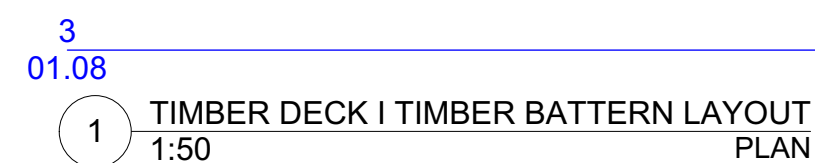
**ASPECT Studios**  
ASPECT Studios Pty Ltd  
Level 1, 78-80 George Street  
Redfern NSW 2016  
Australia  
T 02 9699 7182  
www.aspect-studios.com  
sydney@aspect-studios.com  
ABN 11 120 219 551

**PROJECT**  
HASSALL STREET PARRAMATTA  
2B - 6 Hassall Street Parramatta, NSW 2150  
**CLIENT**  
Charter Hall  
WESTERN SYDNEY UNIVERSITY


**STATUS**  
Project Phase  
FOR TENDER  
**NOT FOR CONSTRUCTION**  
S19003  
NORTH  
SCALE A1 | SCALE A3  
VARIES AS SHOWN  
DRAWN  
GH  
CHECKED  
HJ/NB  
Do not scale - use dimensions & callouts on drawings & schedules. Refer discrepancies to Landscape Architect for clarification.

**DRAWING**  
DETAILS  
Hassall Street Public Domain  
**DRAWING NO.**  
6HS-ASP-L01.07  
**REVISION**  
D





**NOTES / KEY PLAN**

 **REQUIRES FUTURE STRUCTURAL AND CIVIL REVIEW AND DOCUMENTATION**

**NEW PAVEMENT TO FINISH FLUSH WHERE INTERFACE TO EXISTING**

**LOCATION OF ALL UNDERGROUND SERVICES TO BE CONFIRMED ON SITE**

DATE	REV	AMENDMENTS
5/17/19	A	ISSUED FOR CONSULTANTS REVIEW - DRAFT TENDER
5/27/19	B	ISSUED FOR 100% TENDER
6/6/19	C	ISSUED FOR 100% TENDER - UPDATED
30/7/19	D	ISSUED FOR 100% TENDER

**CONSULTANTS**

Tzanne

BlightRayne

 **SOLUTIONS  
CONSULTING  
AUSTRALIA**

**ARCHITECTS**  
2 Foveaux St  
Surry Hills, NSW 2010  
T 02 9319 3744

**ARCHITECTS**  
L2/88 Creek St  
Brisbane, QLD 4000  
T 07 3905 8500

**PROJECT MANAGER**  
L14/5 Martin Place  
Sydney, NSW 2000  
T 06442 606 550



**ENGINEERS**  
L11/151 Castlereagh St  
Sydney, NSW 2000  
T 02 8246 3200

**ENGINEERS**  
895 Victoria Ave  
Chatswood, NSW 2067  
T 02 9419 4100

**CERTIFIER**  
17/456 Kent St  
Sydney, NSW 2000  
500 0200 0555

**ASPECT**  
**ASPECT Studios Pty Ltd**  
 Level 1, 78-80 George Street  
 Redfern NSW 2016  
 Australia  
 T 02 9699 7182  
[www.aspect-studios.com](http://www.aspect-studios.com)  
[sydney@aspect-studios.com](mailto:sydney@aspect-studios.com)  
 ABN 11 120 219 561

PROJECT  
HASSALL STREET PARRAMATTA  
2B - 6 Hassall Street Parramatta, NSW 2150

**CLIENT**



**WESTERN SYDNEY**  
UNIVERSITY



S19003



SCALE A1 | SCALE A3  
VARIES AS SHOWN

DRAWN	CHECKED
GH	HB NB

**DRAWING**  
**DETAILS**  
Ground Level

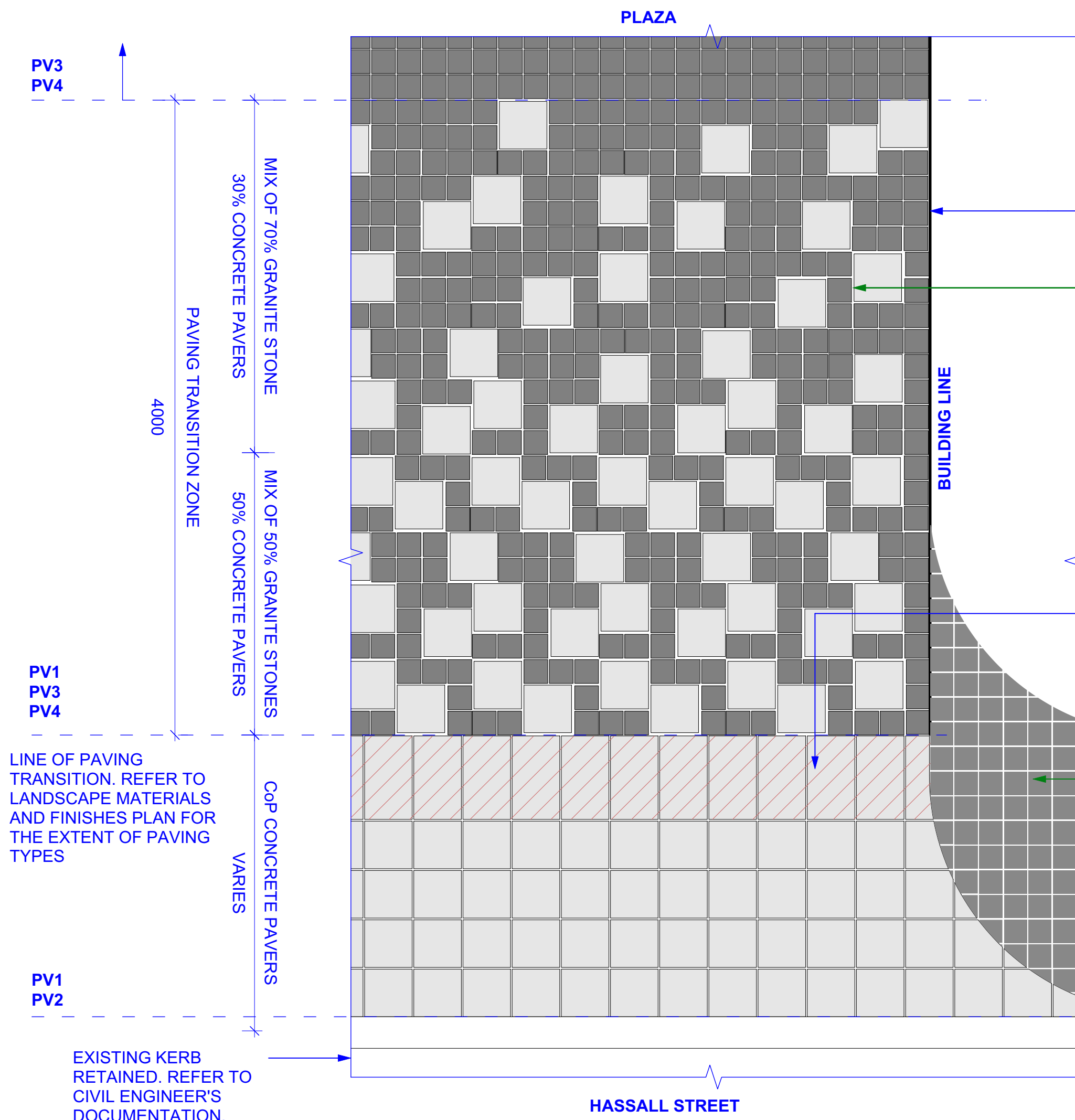
DRAWING NO.

REVISION

6HS-ASP-L01.08 D

X00000\05 PRODUCTION\01 Phase\01 CAD\Package Files\





1 TYPICAL PAVING LAYOUT AND INTERFACE  
1:25

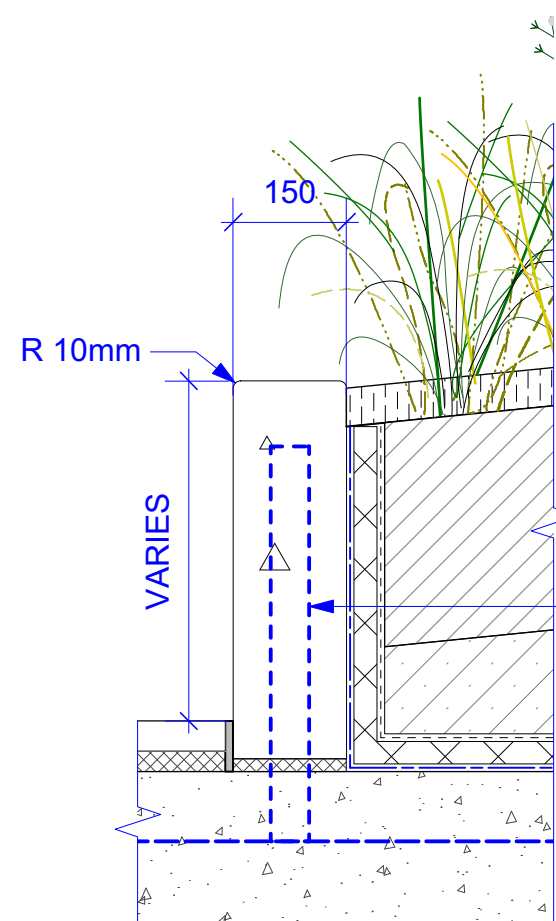
CUT GRANITE PAVERS  
NEATLY AT INTERFACE.

NOTE: TRANSITION PAVING PATTERNS  
TO FUTURE DETAILS. FOR PAVING  
DETAILS REFER TO ARCHITECTURE  
DOCUMENTATION.

USE 600x300 UNIT  
PAVERS AT INTERFACE

USE 90x90 COBBLE  
STONE PAVERS AT  
BUILDING LINE. CUT  
PAVERS NEATLY.  
FINISHES AND COLOURS  
REFER TO ARCHITECT'S  
SPECIFICATION.

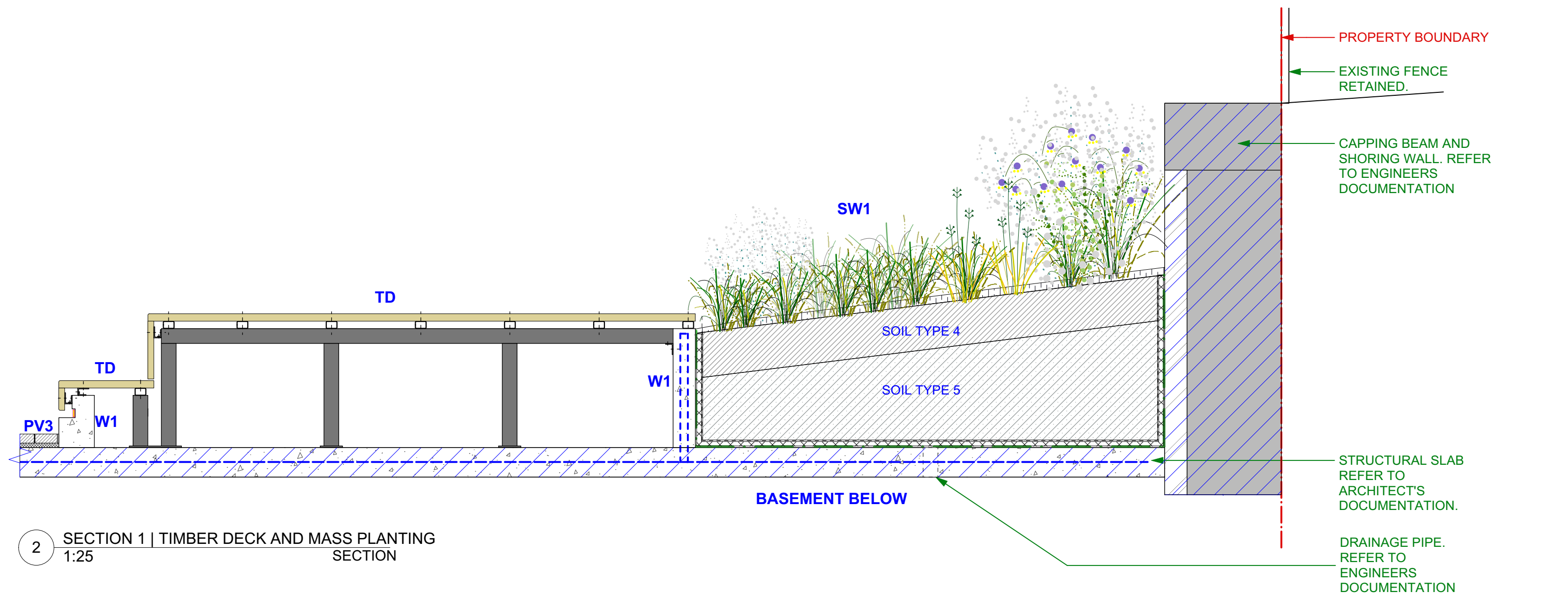
LAYING 300x300mm  
PAVERS FROM BACK OF  
KERB TOWARDS  
BUILDING LINE AND  
MINIMISE CUTTING OF  
PAVERS



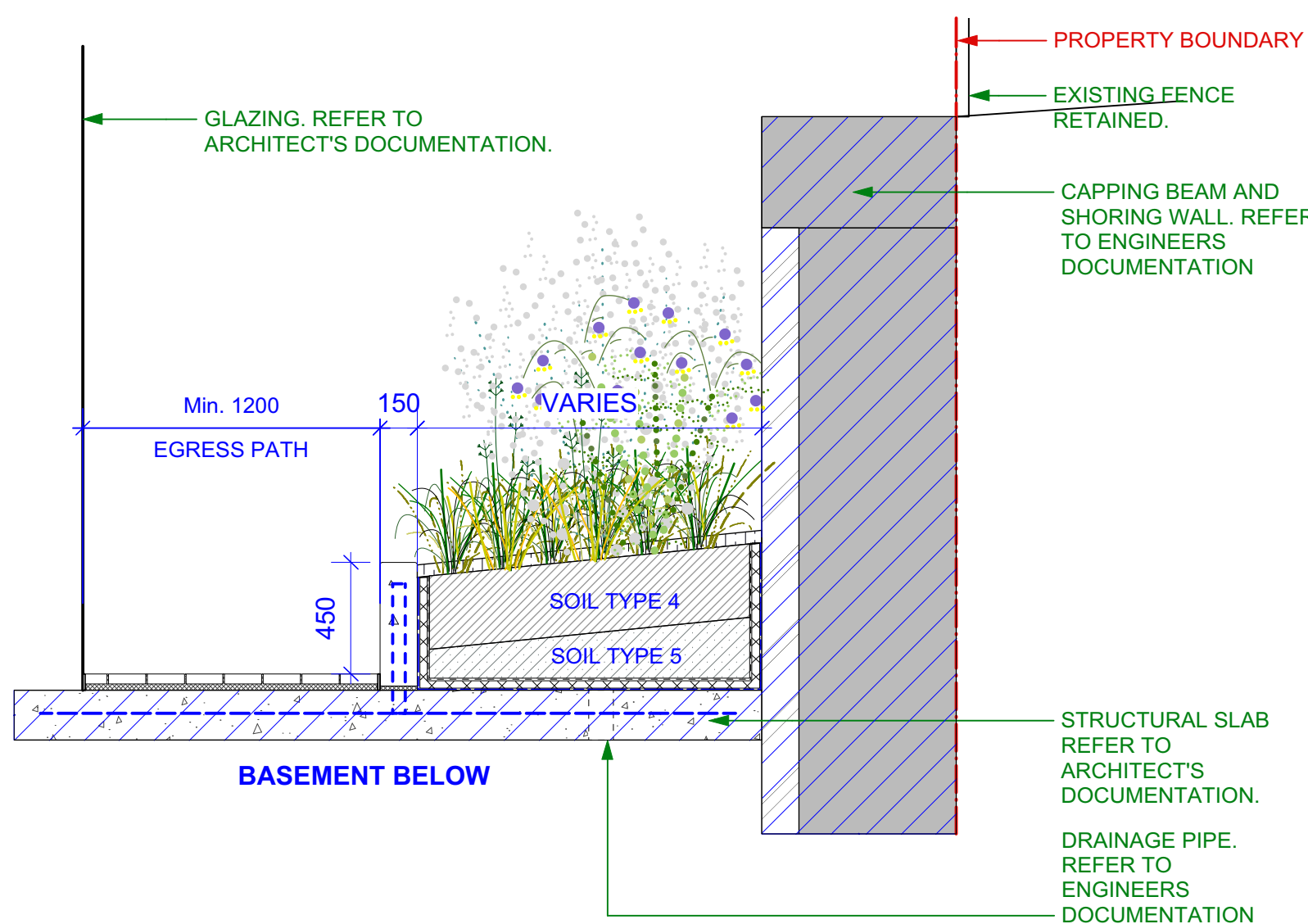
5 WALL TYPE 1 | INSITU CONCRETE WALL  
1:10

CLASS 2 INSITU CONCRETE WALL REFER TO LANDSCAPE  
SPECIFICATION. 10mm PENCIL ROUND TO ALL EXPOSED  
CORNERS AND JOINTS.

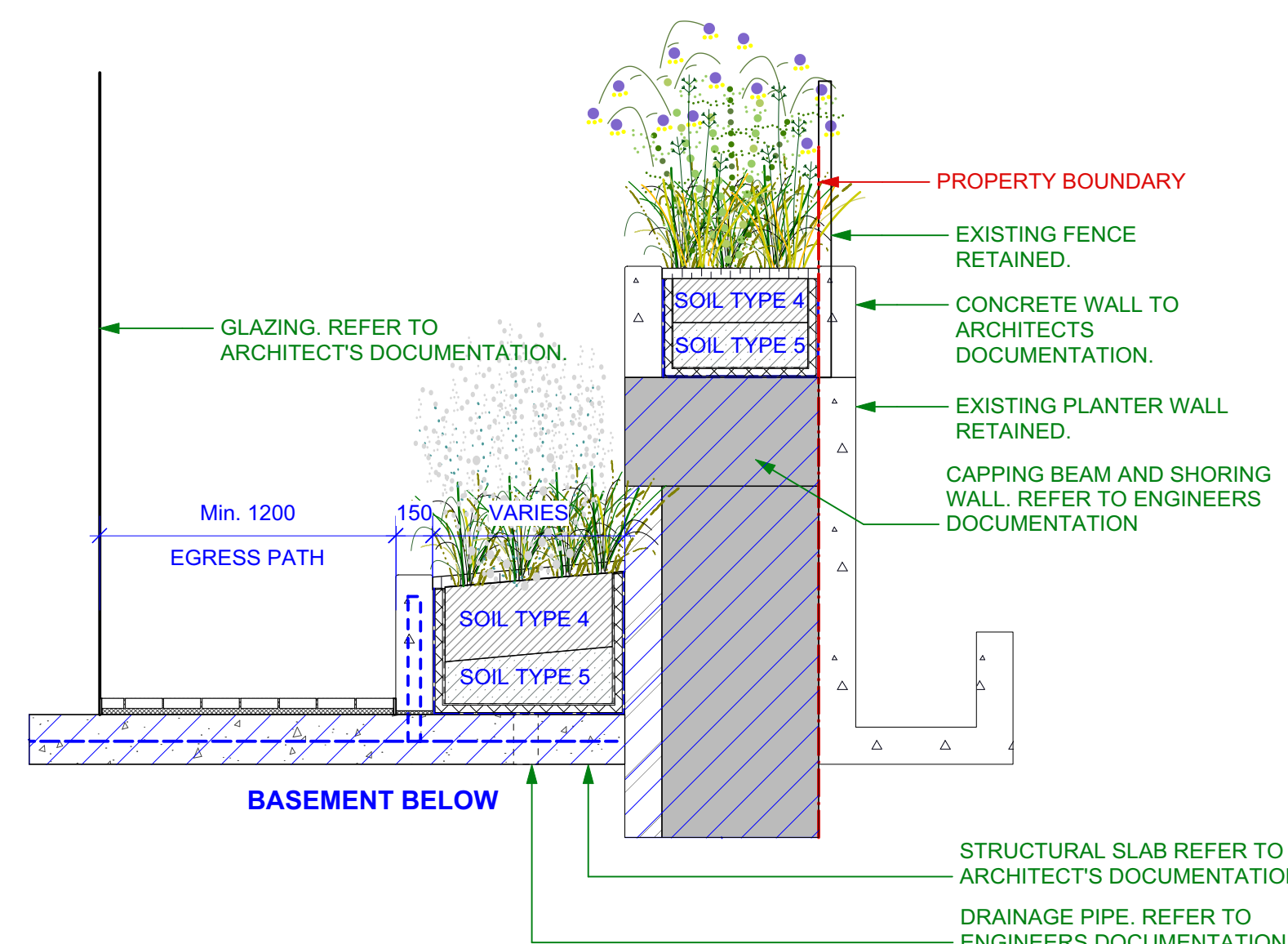
REINFORCEMENT AND FIXING TO SLAB REFER TO  
ENGINEER'S DOCUMENTATION.



2 SECTION 1 | TIMBER DECK AND MASS PLANTING  
1:25



3 SECTION 2 | PLANTER TO SHORING WALL  
1:25



4 SECTION 3 | PLANTER ABOVE SHORING WALL  
1:25

**WARNING**

**DIAL BEFORE YOU DIG**

Services shown on this drawing are approximate only. The exact location is to be confirmed on site by contractor prior to commencement of work.

These coloured drawings shall be read in digital format or colour hardcopy. These drawings shall be read in conjunction with all relevant information (not limited to legends, schedules, specifications).

These drawings shall be read in conjunction with any Engineers, Architects or other consultant information (not limited to drawings, legends, schedules, specifications).

Check all dimensions and site conditions prior to commencement of any work or procurement or fabrication of any services, materials, fittings or equipment.

Not be reproduced or distributed without prior permission of the Landscape Architect.

**NOTES / KEY PLAN**

REQUIRES FUTURE STRUCTURAL AND  
CIVIL REVIEW AND DOCUMENTATION

NEW PAVING TO FINISH FLUSH WHERE  
INTERFACE TO EXISTING

LOCATION OF ALL UNDERGROUND  
SERVICES TO BE CONFIRMED ON SITE

**DATE** 30/7/19  
**REV** A  
**AMENDMENTS** ISSUED FOR 100% TENDER

**CONSULTANTS**

**ARCHITECTS**  
Tzannes  
2 Foveaux St  
Sunny Hill, NSW 2010  
T 02 9319 3744

**ARCHITECTS**  
BlightRayner  
L2081 Creek St  
Brisbane, QLD 4000  
T 07 3855 6500

**PROJECT MANAGER**  
SOLUTIONS CONSULTING  
L14/5 Martin Place  
Sydney, NSW 2000  
T 0412 925 650

**ENGINEERS**  
L11/151 Castlereagh St  
Sydney, NSW 2000  
T 02 8246 3000

**ENGINEERS**  
485 Victoria Ave  
Cherrywood, NSW 2087  
T 02 9415 4100

**CERTIFIER**  
L17/156 Kent St  
Sydney, NSW 2000  
T 02 9283 6555

**ASPECT Studios**

**ASPECT Studios Pty Ltd**  
Level 1, 78-80 George Street  
Redfern NSW 2016  
Australia  
T 02 9699 7182  
www.aspect-studios.com  
sydney@aspect-studios.com  
ABN 11 120 219 561

**PROJECT**  
HASSALL STREET PARRAMATTA  
2B - 6 Hassall Street Parramatta, NSW 2150

**CLIENT**

**Charter Hall**

**WESTERN SYDNEY UNIVERSITY**

**S19003**

**NORTH**

**SCALE A1 | SCALE A3**  
VARIES AS SHOWN

**DRAWN**  
GH

**CHECKED**  
HJ/NB

**DRAWING**  
DETAILS  
Ground Level

**STATUS**  
Project Phase  
FOR TENDER  
NOT FOR CONSTRUCTION

**DRAWING NO.**

**REVISION**

**6HS-ASP-L01.09 A**

X0000005\_PRODUCTION01\_Phase01\_CAD/Package Files