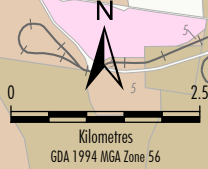


MAC-16-01 MOD4, Jun 2, 201A



Source: NSW Land & Property Information (2017); NSW Division of Resources & Geoscience (2017)

- LEGEND**
- Mining Lease Boundary
 - Muswellbrook and Upper Hunter LEPs Zones B2, B5, IN1, SP2, R2, R5, RE1, RE2 and W1
 - Crown
 - Crown/State of NSW
 - The State of NSW
 - Muswellbrook Shire Council
 - Upper Hunter Shire Council
 - Mount Pleasant Controlled
 - Bengalla Controlled
 - Dartbrook Controlled
 - Mt Arthur Controlled
 - Other Mining/Resource Company Controlled
 - Privately Owned Land
 - Mine-owned Dwelling
 - Privately-owned Residence - MPO Acquisition on Request
 - Privately-owned Residence - MPO Mitigation on Request
 - Other Privately-owned Residence

MACHEnergy
 MOUNT PLEASANT OPERATION
 Land Ownership

Figure A2-1



MACH-16-01 MOD-4, Apr 2, 2024



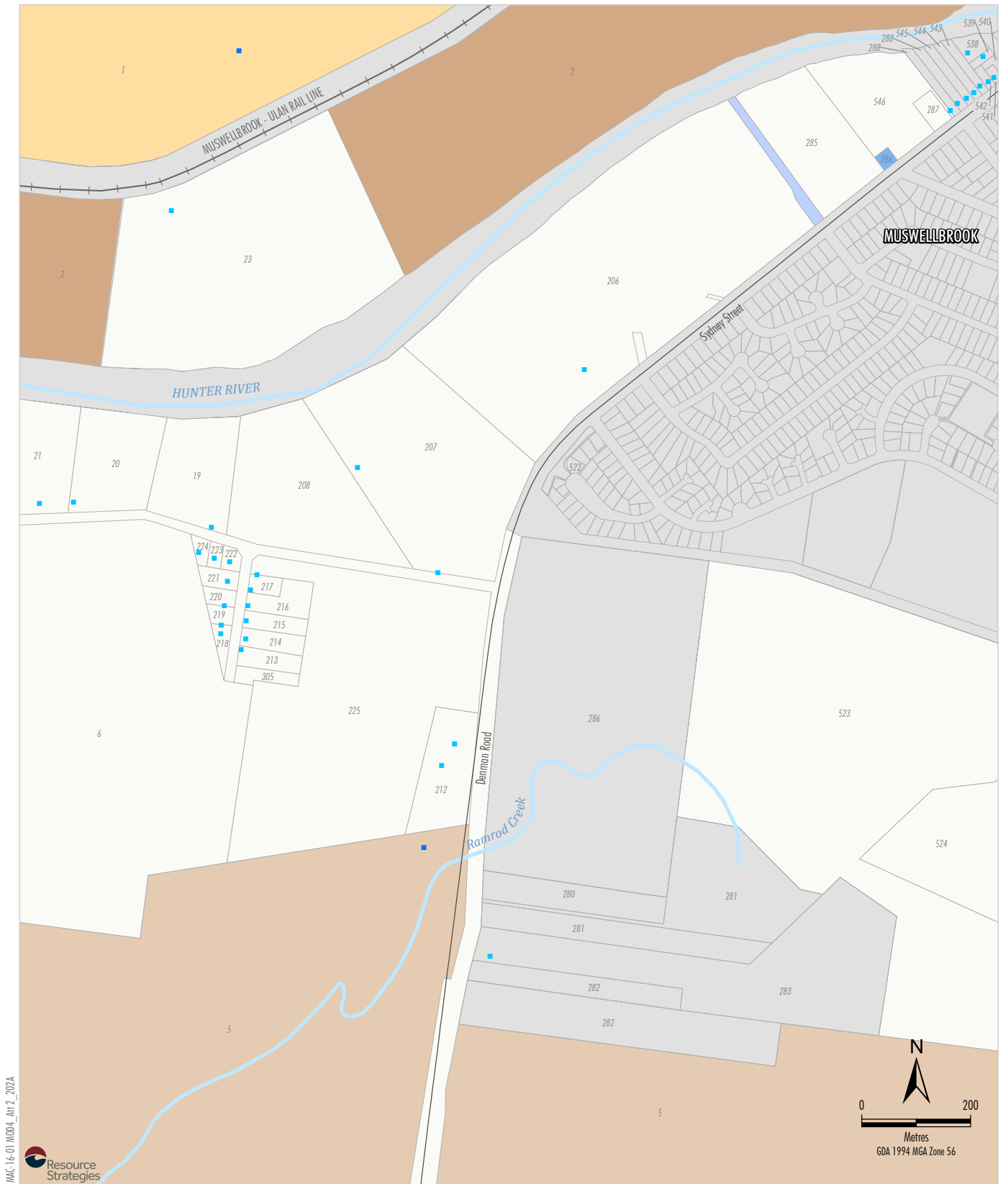
- LEGEND**
- Mining Lease Boundary
 - Muswellbrook and Upper Hunter LEPs Zones B2, B5, IN1, SP2, R2, R5, RE1, RE2 and W1
 - Crown
 - Muswellbrook Shire Council
 - Mount Pleasant Controlled
 - Dartbrook Controlled
 - Privately Owned Land

- Mine-owned Dwelling
- Privately-owned Residence - MPO Acquisition on Request
- Privately-owned Residence - MPO Mitigation on Request
- Other Privately-owned Residence

Source: NSW Land & Property Information (2017); NSW Division of Resources & Geoscience (2017); MACH Energy (2017)

MACHEnergy
MOUNT PLEASANT OPERATION
Land Ownership
Dartbrook Inset










Figure A2-2



MACH-16-01 MOD-4_Art 2_202A



Source: NSW Land & Property Information (2017); NSW Division of Resources & Geoscience (2017); MACH Energy (2017)

- | | | | |
|---|--|---|---------------------------------|
|  | Muswellbrook and Upper Hunter LEPs Zones B2, B5, IN1, SP2, R2, R5, RE1, RE2 and W1 |  | Mine-owned Dwelling |
|  | The State of NSW |  | Other Privately-owned Residence |
|  | Muswellbrook Shire Council | | |
|  | Mount Pleasant Controlled | | |
|  | Bengalla Controlled | | |
|  | Mt Arthur Controlled | | |
|  | Privately Owned Land | | |

MACHEnergy
MOUNT PLEASANT OPERATION
Land Ownership
Denman Road Inset

Figure A2-4