


**NSW GOVERNMENT**  
 Planning  
 Issued under the Environmental Planning and Assessment Act 1979  
 Approved Section 75W Modification Application  
 No. 9 granted on the 19-10-2015  
 in respect to MP 0977-03-2002  
 Signed:   
 Sheet No. 1 of 4  
 PROPOSED BOUNDARY  
 APPROVED BOUNDARY



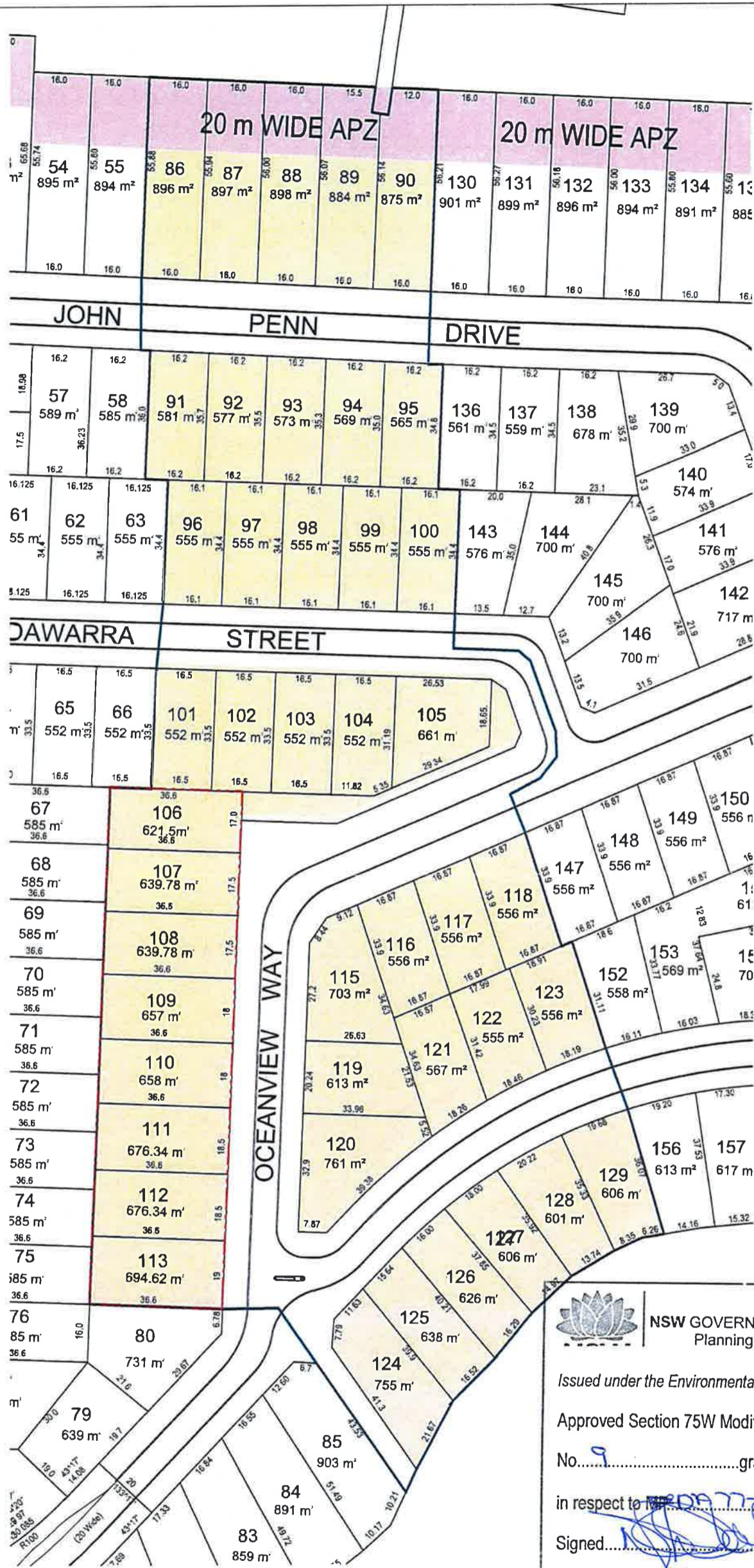
# BARLINGS BEACH

## REVISED SUBDIVISION - STAGE 3

**LEGEND**

20 m WIDE APZ

Scale	Date	Drawing No.
1:250 @ A3	14.08.15	BB-01 A



NSW GOVERNMENT  
Planning

Issued under the Environmental Planning and Assessment Act 1979

Approved Section 75W Modification Application

No. 9 granted on the 19-10-2015

in respect to DP 77-03-2002

Signed [Signature]

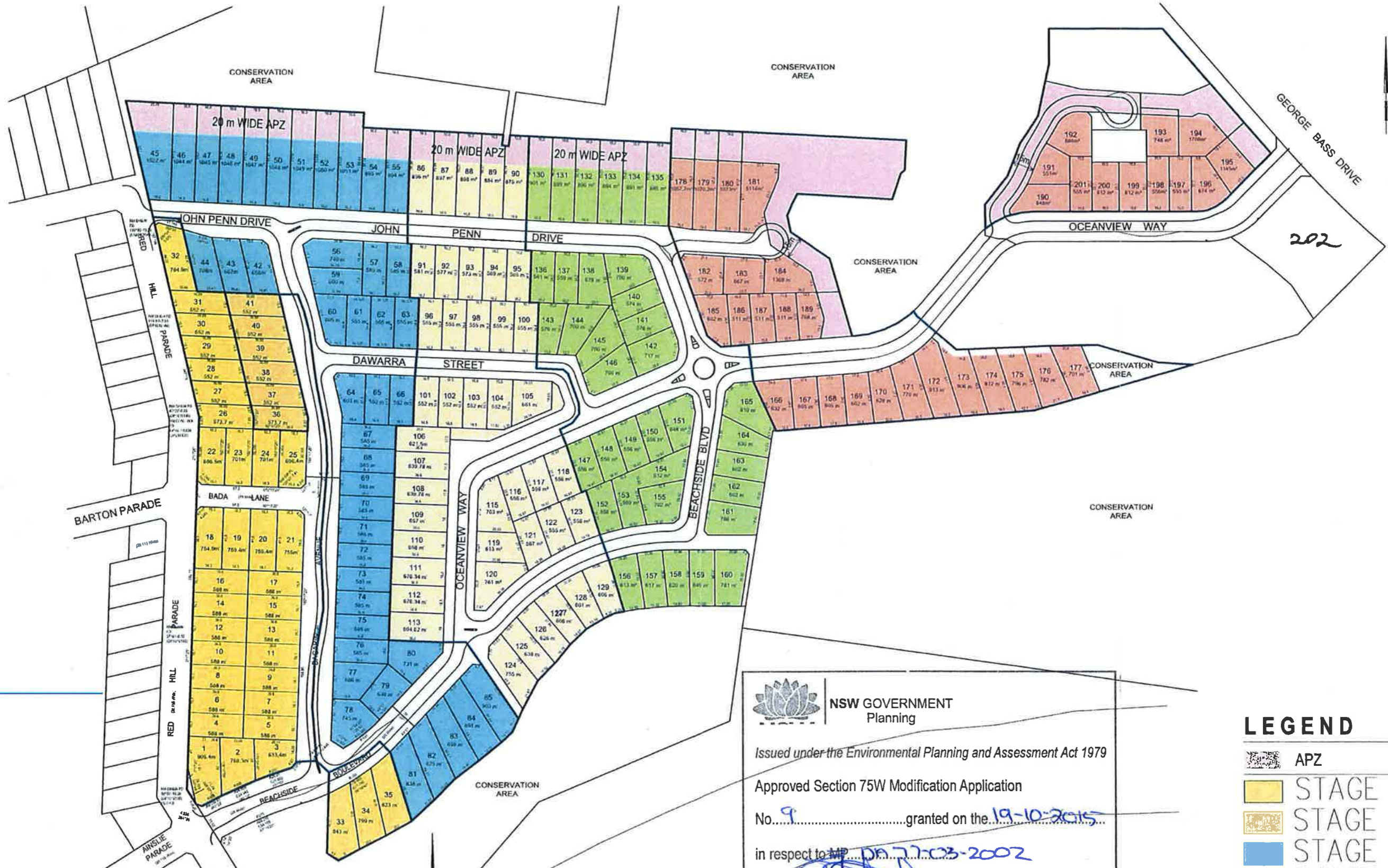
Sheet No. 2 of 4



# BARLINGS BEACH REVISED SUBDIVISION - STAGE 3

**LEGEND**  
20 m WIDE APZ

Sheet	Scale	Date	Drawing no.
SL	1:1250 @ A3	14.08.15	BB-02 A




**NSW GOVERNMENT**  
 Planning

Issued under the Environmental Planning and Assessment Act 1979  
 Approved Section 75W Modification Application  
 No. 9 ..... granted on the 19-10-2015  
 in respect to MP DA 77-03-2002  
 Signed [Signature]  
 Sheet No. 3 of 4

**LEGEND**

	APZ
	STAGE 1
	STAGE 1a
	STAGE 2
	STAGE 3
	STAGE 4
	STAGE 5

**BARLINGS BEACH — REVISED SUBDIVISION MASTERPLAN**



NSW GOVERNMENT  
Planning

THIS DOCUMENT IS COPYRIGHT AND THE CONFIDENTIAL INFORMATION OF WALKER CORPORATION PTY LIMITED. UNAUTHORISED USE, COPYING AND DISCLOSURE IS PROHIBITED.

Issued under the Environmental Planning and Assessment Act 1979

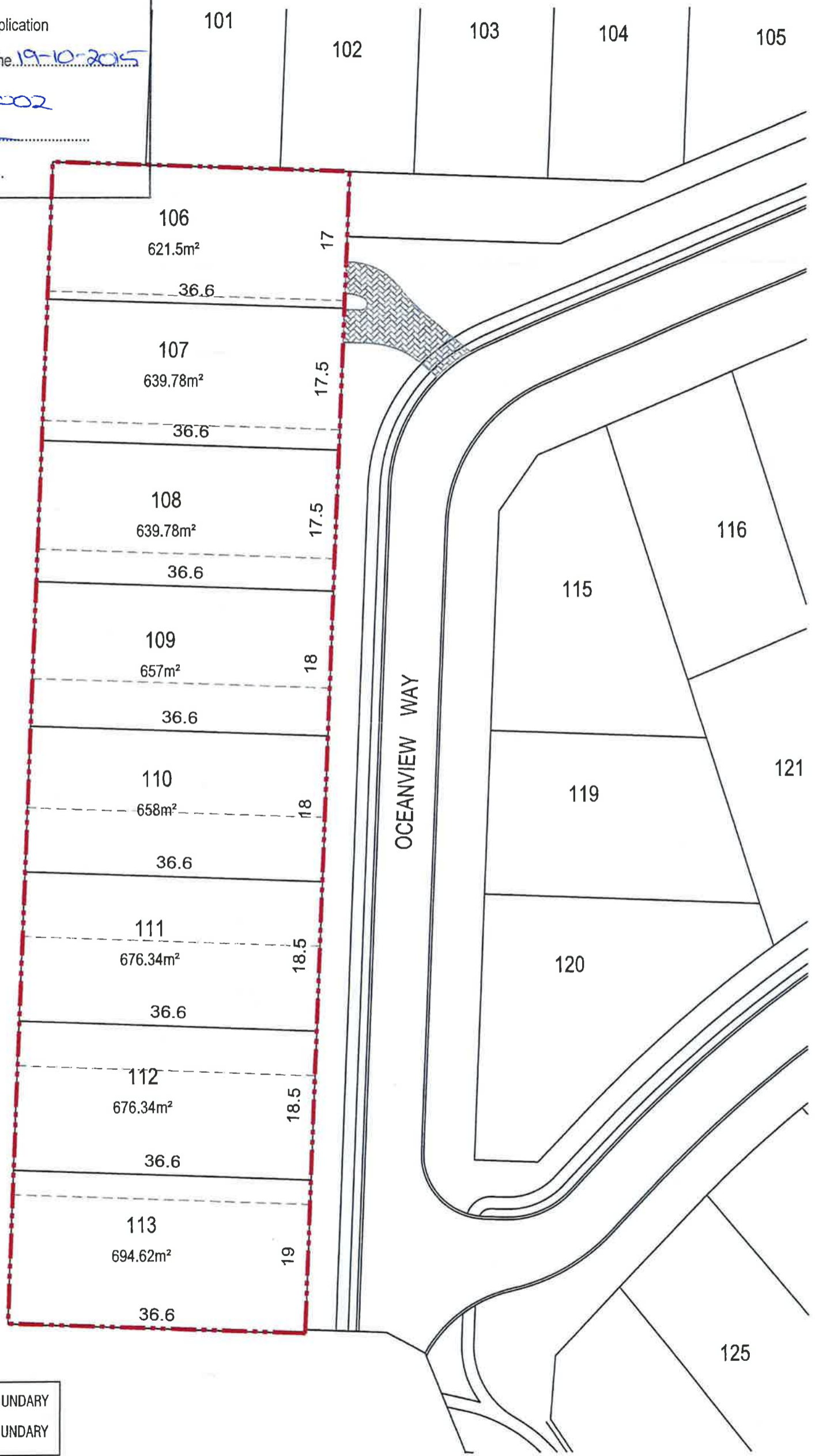
Approved Section 75W Modification Application

No. 9 granted on the 19-10-2015

in respect to MP 09 77-03-2002

Signed...

Sheet No. 4 of 4



— PROPOSED BOUNDARY  
- - - APPROVED BOUNDARY



Walker Corporation Pty Ltd  
25/06/2015

Issue	Date	Amendment
A	25.06.15	ISSUE

Project Title  
BARLINGS BEACH

Drawing Title  
BOUNDARY ADJUSTMENTS  
LOTS 106-113

Drawn	Checked	Date
SL		25/06/2015
Scale	Case	Drawn by
1:500 @ A3	JUNE 2015	BB-106-113