BASELINE DESIGN

Appendix A

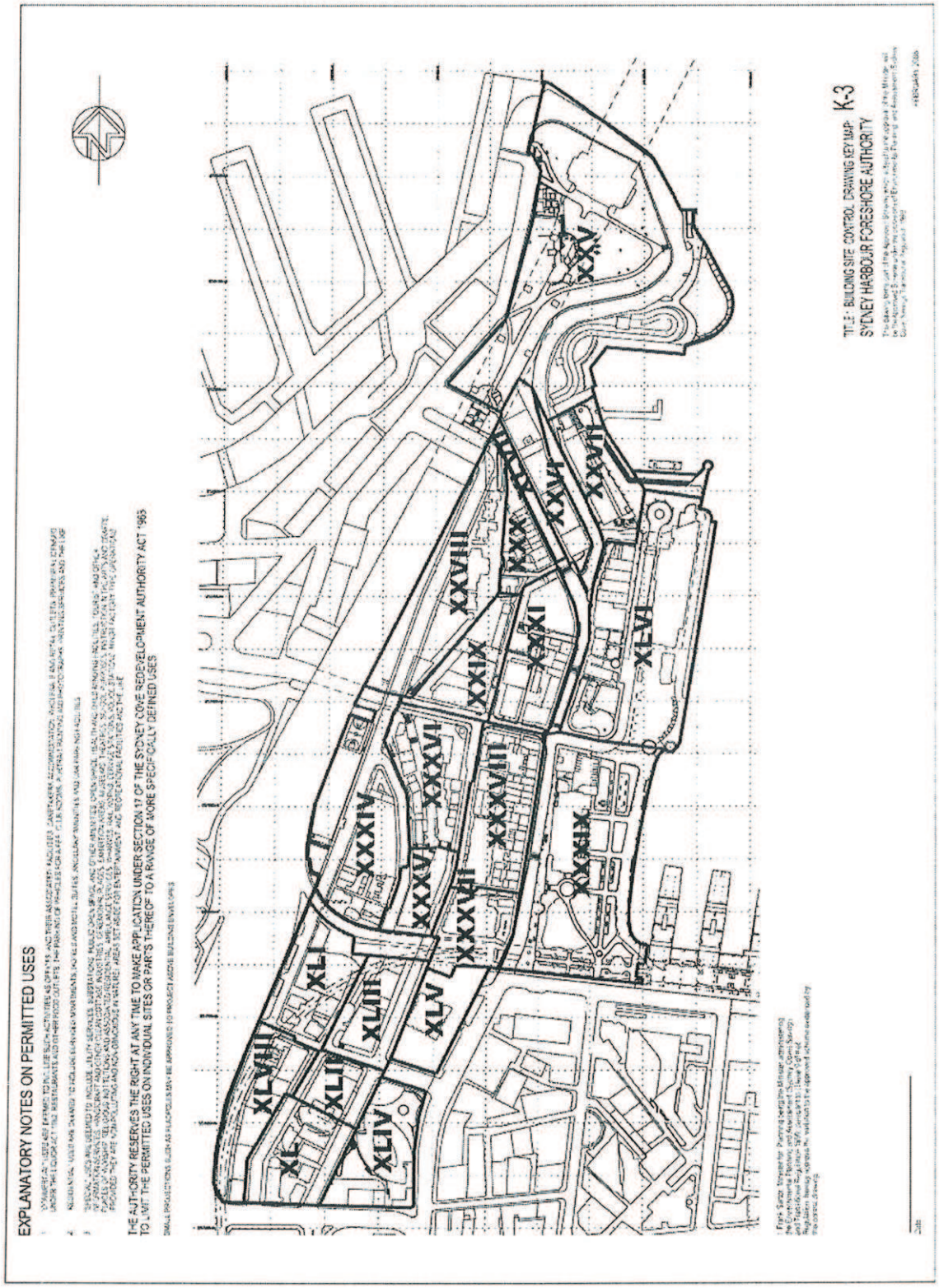

Appendix B

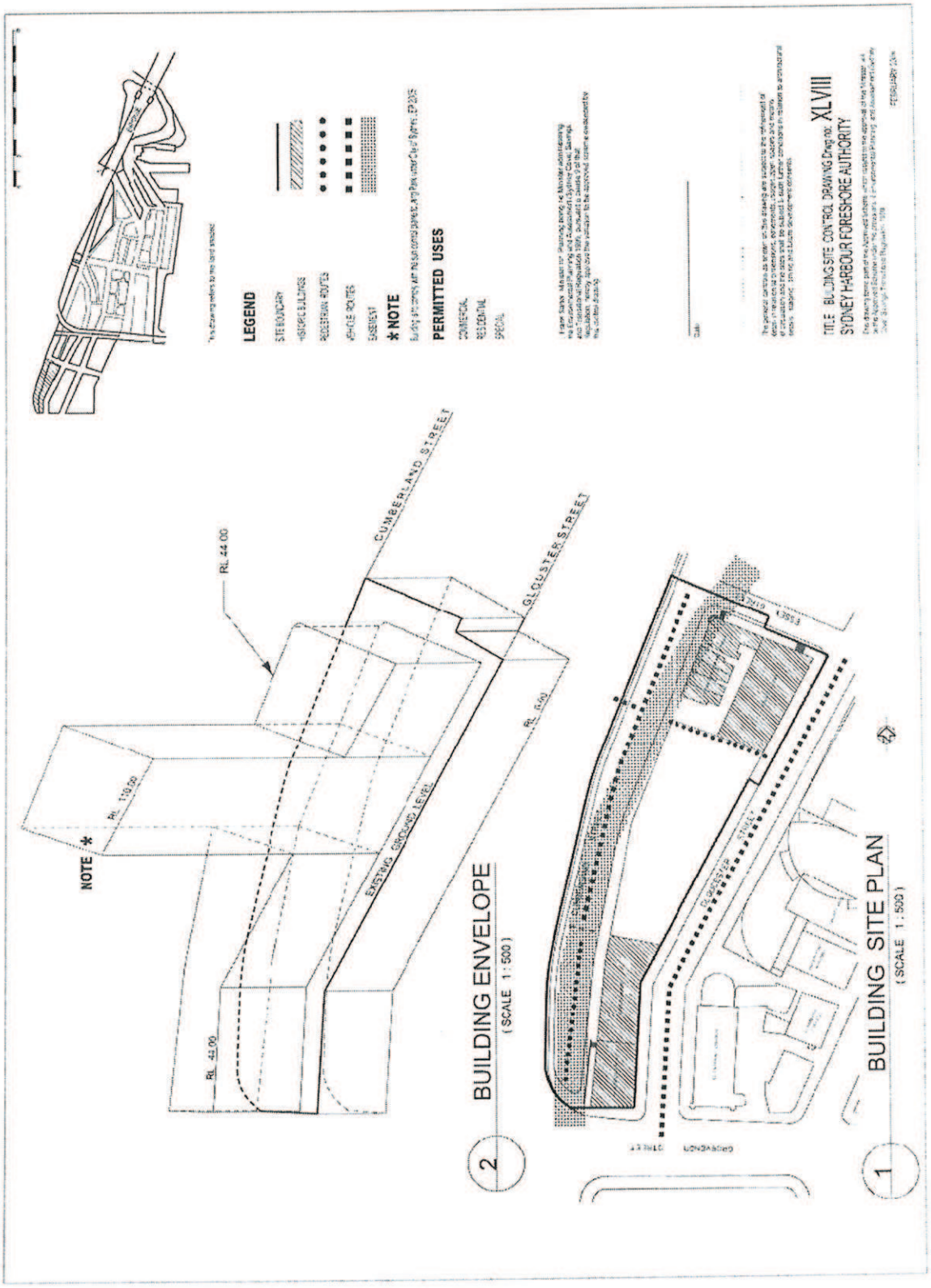
LEGEND
SITE BOUNDARY
HISTORIC BUILDINGS
PEDESTRIAN ROUTES
VEHICLE ROUTES
SUBWAY
* NOTE
PERMITTED USES
COMMERCIAL
RESIDENTIAL
SPECIAL
TITLE BUILDING SITE CONTROL DRAWING Drwg no: XLVIII
SYDNEY HARBOUR FORESHORE AUTHORITY
CUMBERLAND STREET
GLOUCESTER STREET
RL 44.00
RL 110.00
NOTE *
EXISTING GROUND LEVEL
RL 44.00
BUILDING ENVELOPE
(SCALE 1 : 500)
2
BUILDING SITE PLAN
(SCALE 1 : 500)
1

Appendix C

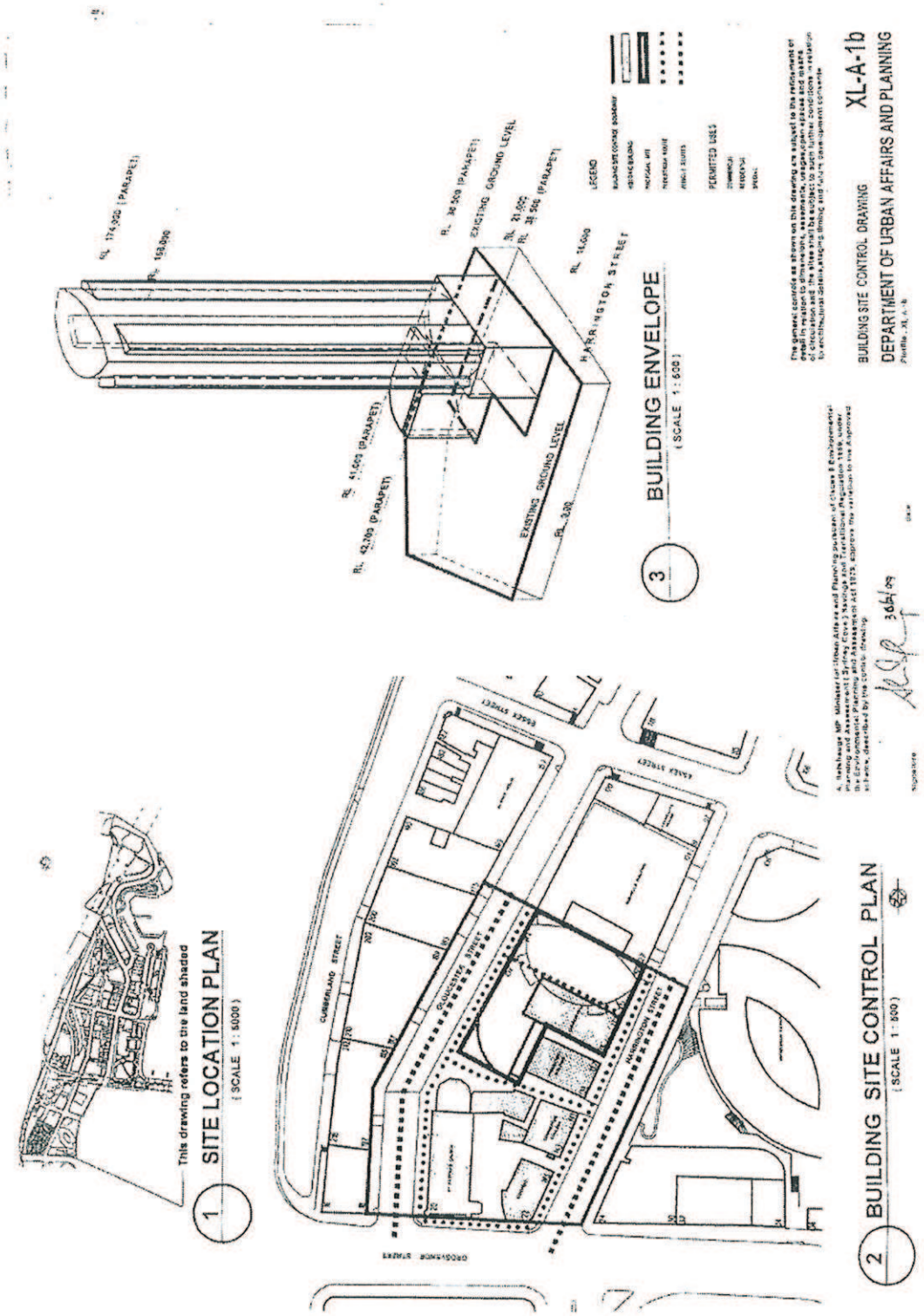
This drawing refers to the land shaded
1 SITE LOCATION PLAN
(SCALE 1 : 5000)
CUMBERLAND STREET
GLOUCESTER STREET
HARRINGTON STREET
GEORGE STREET
GREY STREET
2 BUILDING SITE CONTROL PLAN
(SCALE 1 : 500)
RL 174.500 (PARAPET)
RL 159.000
RL 36.500 (PARAPET)
EXISTING GROUND LEVEL
RL 21.000
RL 38.500 (PARAPET)
RL 14.000
HARRINGTON STREET
RL 41.000 (PARAPET)
RL 43.700 (PARAPET)
EXISTING GROUND LEVEL
RL 5.00
3 BUILDING ENVELOPE
(SCALE 1 : 500)
LEGEND
PERMITTED USES
BUILDING SITE CONTROL DRAWING
XL-A-1b
DEPARTMENT OF URBAN AFFAIRS AND PLANNING