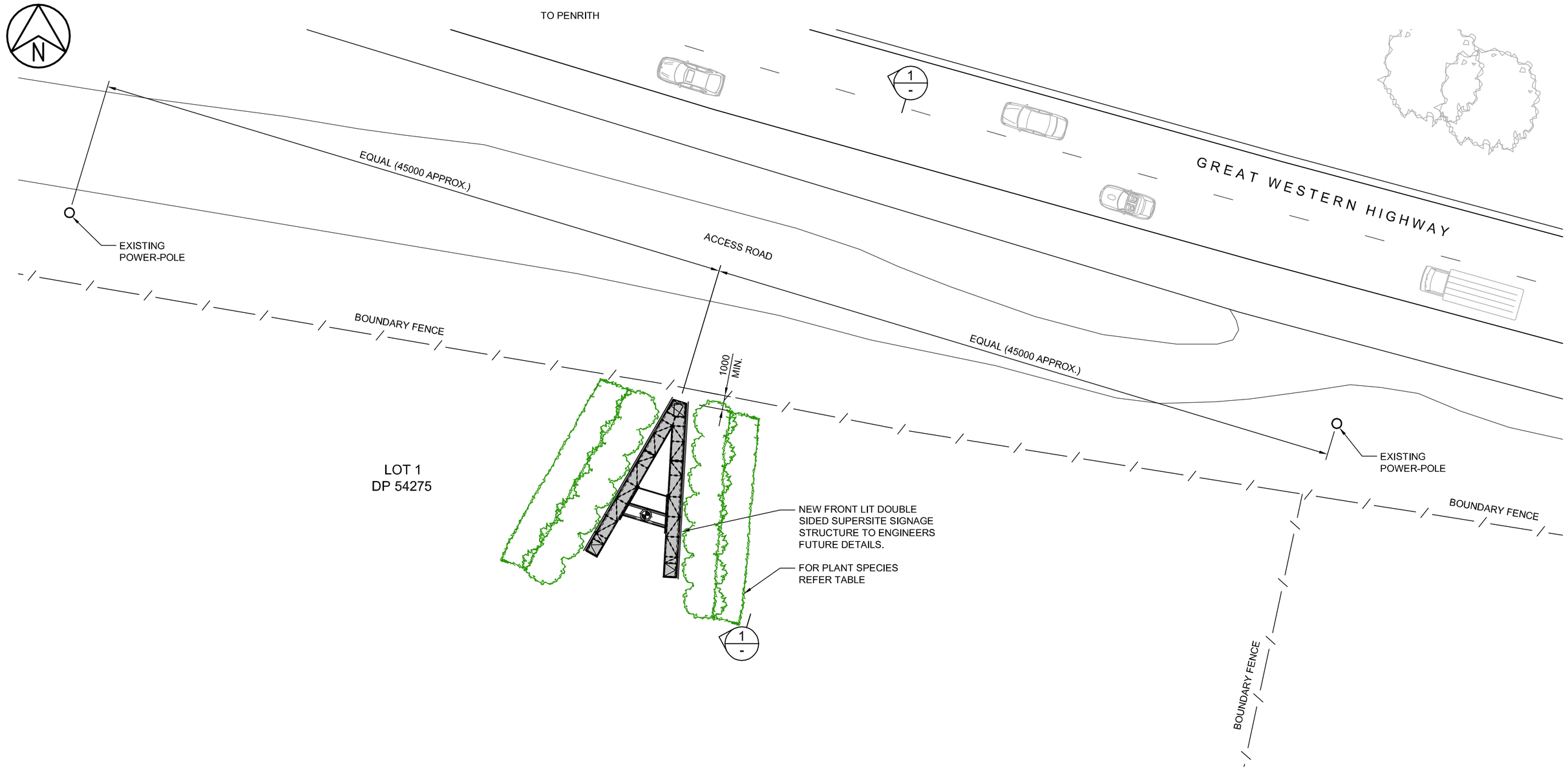


## PLAN OF SIGNAGE (SITE 3)

SCALE 1:200

NOTE: ALL DIMENSIONS TO BE CONFIRMED BY FINAL SURVEY

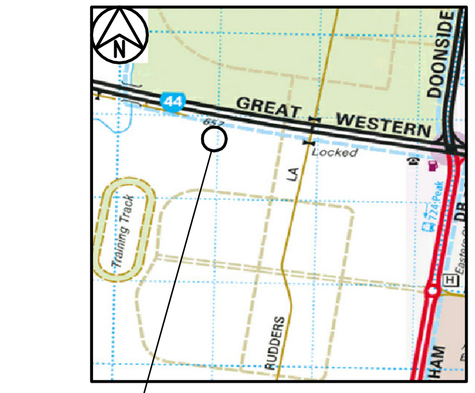


## LOCATION PLAN

NOT TO SCALE

## PLANT SCHEDULE:GREAT WESTERN HWY

BOTANIC NAME

SHRUBS:

BURSARIA SPINOSA
BOSSIAEA PROSTRATA
DAVIESIA ULICIFOLIA
DILLWYNIA SIEBERI
DODONAEA VISCOSA SUB SP CUNEATA
INDIGOFERA AUSTRALIS
PHYLLANTHUS VIRGATUS

## NOTE:

ALL LANDSCAPE PLANTING DETAILS PROVIDED BY:
WESTERN SYDNEY PARKLANDS TRUST
COMMUNITIES NSW

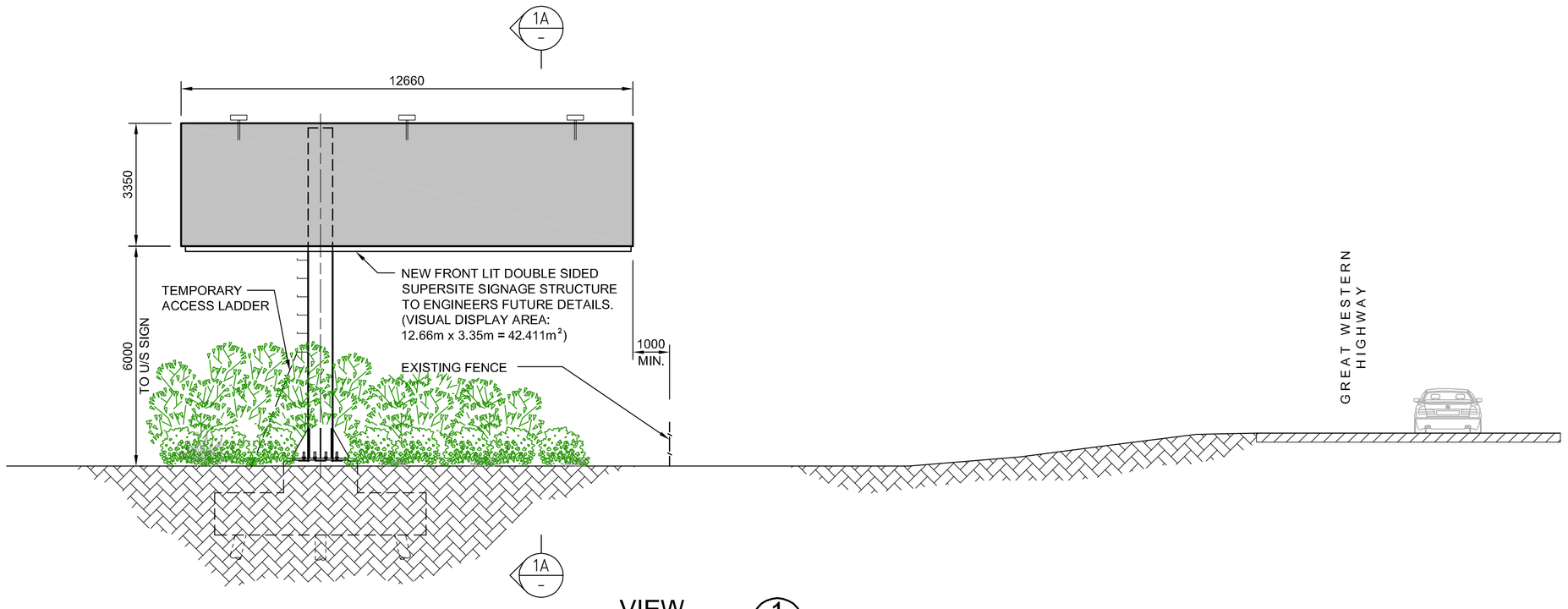


## VIEW 1 -

SCALE 1:100

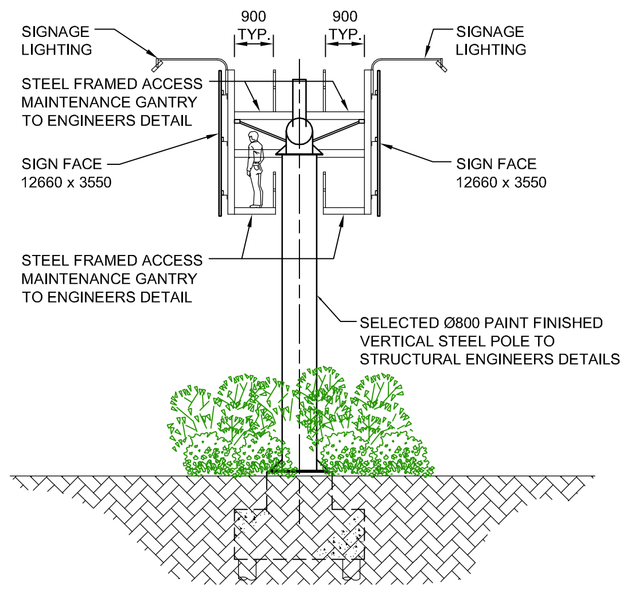


## SECTION 1A -

SCALE 1:100

**PRELIMINARY**

| Revision | Amendment | Approved | Revision Date |
|---|---|---|---|
| | | | |
| | | | |
| | | | |
| | | | |
| | | | |
| | | | |
| R1. | REISSUED FOR COMMENT | - | 09.12.09 |
| R0. | ISSUED FOR DRAFT COMMENT | - | 17.11.09 |

Western Sydney Parklands

OPUS
ABN: 69 001 184 694

Sydney Office
Opus International Consultants
Level 12 North Tower
1-5 Railway St, Chatswood NSW
Sydney, Australia
+61 2 93255600

| Drawn | Designed | Approved | Revision Date |
|---|---|---|---|
| J.L.T. | A.C. | - | - |

| Project No. | Scale |
|---|---|
| SY T-12286.00 | AS SHOWN |

Project
WESTERN SYDNEY PARKLANDS TRUST
SIGNAGE DEVELOPMENT

Sheet
SITE 3, GREAT WESTERN HWY, EASTERN CREEK
SIGNAGE GENERAL ARRANGEMENT

| Drawing No. | Sheet. No. | Revision |
|---|---|---|
| SY T-12286.00_03 | 03 | R1 |

1:1 @ A1 0 10 20 30 40 50 60 70 80 90 100 mm

Original Sheet Size A1 [841x594] Plot Date SYT-12286.00_01.dwg